













DIRECTION	MILEPOINT	LOCATION CODE (SHEET Z)	SIGN CODE	WIDTH (IN)	HEIGHT (IN)	SHEETING REMARKS	SIGN LEGEND	NEW SIGNS		EXISTING SIGNS				EXIST POST		SQUARE STEEL (IN)			TUBULAR STEEL Ø (IN)				SIGN FRAME REQUIRED	REMARKS	SIGN DETAIL			
								"A"	"B"	RETAIN	SALVAGE FROM	SALVAGE TO	REMOVE	RETAIN	REMOVE	NUMBER OF NEW POSTS	1.75	2.00	2.50	3.00	3.50	4.00			5.00	DETAIL IN SHS	DETAIL ON SHEET NUMBER	DETAIL ON STD SHEET NUMBER
																	(LB / FT)			(LB / FT)								
BRADFORD US5 SB							FY-FLUORESCENT YELLOW FYG-FLUORESCENT YELLOW GREEN																"SHS" STANDARD HIGHWAY SIGNS					
SB	3 460	F	R8-3A	24	24		 SIGN WAS NEW			I		↓	X															
		F	R8-3A	24	24			4.00-						↓		X								X				
SB	3 460	F	R8-3A	24	24		 SIGN WAS NEW			I		↓	X															
		F	R8-3A	24	24			4.00-						↓		X								X				
SB	3 435	F	R8-3A	24	24								1			X												
		F	R8-3A	24	24			4.00							1		X									X		
SB	3 390	F	R8-3A	24	24			4.00							1		X									X		
SB	3 310	F	R8-3A	24	24			4.00							1		X									X		
SB	3 260	F	R8-3A	24	24			4.00							1		X									X		
SB	3 230	F	R2-1	24	30							1				X												
		F	R2-1	30	36			7.50							1		X									6		
		F	R8-3A	24	24			4.00																X				
SB	3 200	F	S1-1	36	36								1			X												
		F	S1-1	36	36	FYG		9.00							2		X									X		
		F	S4-3P	36	12	FYG		3.00																		X		
SIGN SUMMARY SHEET							SHEET TOTALS	95.50 33.00	0.00	0	0	0	5	0	0	9	135							PROJECT NAME: STATEWIDE NORTHEAST PROJECT NUMBER: STPG SIGN (29)				
VERMONT AGENCY OF TRANSPORTATION							TOWN TOTALS	531.1	0.0	13.0	4.0	4.0	96	0.0	0.0	85	1275.0							FILE NAME: BRADFORD US5 SB PROJECT MANAGER: A. GAMBLE DESIGNED BY: D. CROSSLEY BRADFORD US 5 SB - 4	PLOT DATE: 8/19/2010 DRAWN BY: D. CROSSLEY CHECKED BY: A. GAMBLE SHEET 123 OF 138			