STATE OF VERMONT
AGENCY OF TRANSPORTATION

INDEX OF SHEETS
SEE SHEET 2

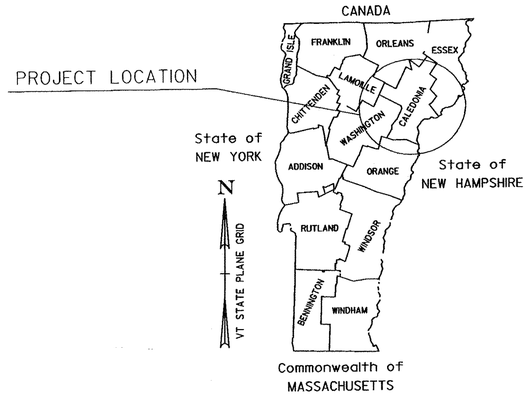

PROPOSED IMPROVEMENT

TOWNS OF BRADFORD, NEWBURY, MORRISTOWN, WOLCOTT, GLOVER, AND BARTON
COUNTIES OF ORANGE, LAMOILLE AND ORLEANS
VERMONT ROUTES 15, 16, 25
US ROUTES 5, 302

NORTHEAST REGION SIGN REPLACEMENT - 37.65 MILES ON US 5 BRADFORD MP 0.000-5.859, US 302 NEWBURY MP 0.000-4.917, VT 15 MORRISTOWN MP 0.000-4.367 - WOLCOTT MP 0.000-7.023, VT 16 GLOVER MP 0.000-6.70 - BARTON MP0.000-1.752, AND VT 25 BRADFORD MP 0.000-7.032

LENGTH OF PROJECT = 37.65 MILES

WORK TO BE PERFORMED UNDER THIS PROJECT INCLUDES THE REMOVAL OF EXISTING SIGNS AND POSTS AND THE INSTALLATION OF NEW SIGNS AND SIGN POSTS AND INCIDENTAL ITEMS.

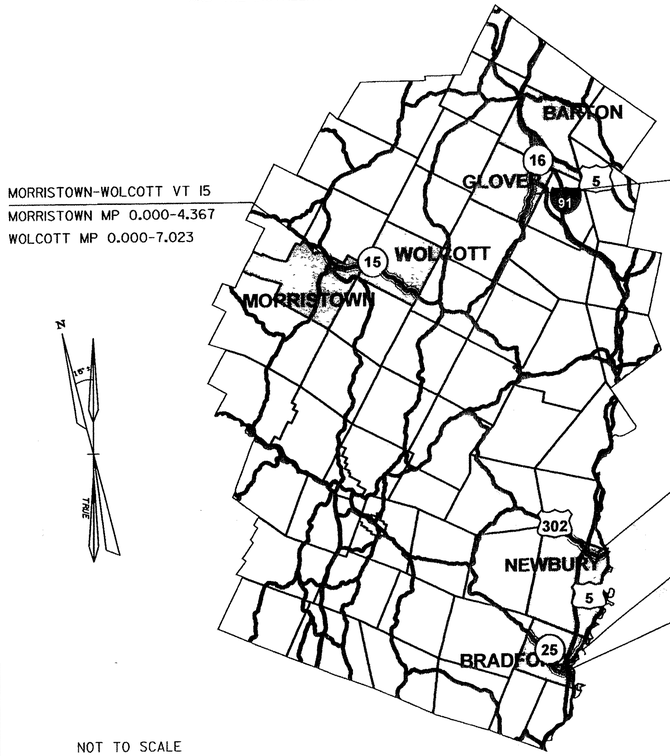

MORRISTOWN-WOLCOTT VT 15
MORRISTOWN MP 0.000-4.367
WOLCOTT MP 0.000-7.023

GLOVER - BARTON VT 16
GLOVER MP 0.000-6.700
BARTON MP 0.000- 1.752

NEWBURY US 302
MP 0.000-4.917

BRADFORD US 5
MP 0.000-5.859

BRADFORD VT 25
MP 0.000-7.032

NOT TO SCALE

QUALITY ASSURANCE PROGRAM: LEVEL 3

CONVENTIONAL SYMBOLS

COUNTY LINE	COUNTY LINE
TOWN LINE	TOWN LINE
LIMITS OF ACCESS	
POINT OF ACCESS	X
FENCE LINE	
STONE WALL	
TRAVELED WAY	
GUARD RAIL	
RAILROAD	
SURVEY LINE	
CULVERT	
POWER POLE	
TELEPHONE POLE	
TREES	
CONTROL OF ACCESS	
PROPERTY LINE	
R.O.W. TAKING LINE	
SLOPE RIGHTS	SR SR SR
TOP OF CUT	
TOE OF SLOPE	

SURVEYED BY : N/A
SURVEYED DATE : N/A

DATUM
VERTICAL N/A
HORIZONTAL N/A

RECORD PLANS

CONTRACTOR: L&D SAFETY MARKINGS CORP. - BERLIN, VT
RESIDENT ENGINEER: JOHN SLADYK
CONSTRUCTION BEGAN: MAY 11, 2011
CONSTRUCTION COMPLETE: AUGUST 30, 2011
RECORD PLANS BY: JOHN SLADYK & JENNA HYDE

I HEREBY CERTIFY THAT ALL THE CONSTUCTION REQUIRED BY THIS SET OF DRAWINGS HAS BEEN ACCOMPLISHED AS INDICATED HEREIN.

BY John M Sladyk RESIDENT ENGINEER
DATE 2-7-13

NOTE: Any further information concerning final quantities, amounts or other details relative to this project may be found at Central Files in the electronic archives.

THESE PLANS ARE SUBJECT TO SUCH ENGINEERING CHANGES AS MAY BE REQUIRED BY THE FEDERAL HIGHWAY ADMINISTRATION OR THE DIRECTOR OF PROGRAM DEVELOPMENT.

CONSTRUCTION IS TO BE CARRIED ON IN ACCORDANCE WITH THESE PLANS AND THE STANDARD SPECIFICATIONS FOR CONSTRUCTION DATED 2006, AS APPROVED BY THE FEDERAL HIGHWAY ADMINISTRATION ON JUNE 15, 2006 FOR USE ON THIS PROJECT, INCLUDING ALL SUBSEQUENT REVISIONS AND SUCH REVISED SPECIFICATIONS AND SPECIAL PROVISIONS AS ARE INCORPORATED IN THESE PLANS.

DIRECTOR OF PROGRAM DEVELOPMENT
APPROVED [signature] DATE 8-25-2010

PROJECT MANAGER : AMY GAMBLE

PROJECT NAME : STATEWIDE - NORTHEAST REGION
PROJECT NUMBER : STPG SIGN (29)

SHEET 1 OF 138 SHEETS

INDEX OF SHEETS

1	TITLE SHEET
2	GENERAL NOTES
3	QUANTITY SHEET
4-8	SIGN DETAILS
9	BLANK
10-16	MORRISTOWN VT 15 EASTBOUND TRAFFIC SIGN SUMMARY SHEETS
17-26	MORRISTOWN VT 15 WESTBOUND TRAFFIC SIGN SUMMARY SHEETS
27-32	WOLCOTT VT 15 EASTBOUND TRAFFIC SIGN SUMMARY SHEETS
33-37	WOLCOTT VT 15 WESTBOUND TRAFFIC SIGN SUMMARY SHEETS
38-45	GLOVER VT 16 NORTHBOUND TRAFFIC SIGN SUMMARY SHEETS
46-53	GLOVER VT 16 SOUTHBOUND TRAFFIC SIGN SUMMARY SHEETS
54-55	BARTON VT 16 NORTHBOUND TRAFFIC SIGN SUMMARY SHEETS
56-57	BARTON VT 16 SOUTHBOUND TRAFFIC SIGN SUMMARY SHEETS
58-67	NEWBURY US 302 EASTBOUND TRAFFIC SIGN SUMMARY SHEETS
68-75	NEWBURY US 302 WESTBOUND TRAFFIC SIGN SUMMARY SHEETS
76-91	BRADFORD VT 25 NORTHBOUND TRAFFIC SIGN SUMMARY SHEETS
21-104	BRADFORD VT 25 SOUTHBOUND TRAFFIC SIGN SUMMARY SHEETS
105-119	BRADFORD US 5 NORTHBOUND TRAFFIC SIGN SUMMARY SHEETS
120-135	BRADFORD US 5 SOUTHBOUND TRAFFIC SIGN SUMMARY SHEETS
136	TOWN TOTAL SIGN SUMMARY SHEET
137-138	TRAFFIC CONTROL SHEETS

STANDARDS

E-121	STANDARD SIGN PLACEMENT CONVENTIONAL ROAD	08/08/1995
E-127	ROUTE MARKINGS AT RURAL INTERSECTIONS	08/08/1995
E-136B	STATE ROUTE MARKER SIGN DETAILS	08/08/1995
E-141	REGULATORY SIGN DETAILS	09/20/1995
E-154	WARNING SIGN DETAILS	05/01/2004
E-163	TUBULAR STEEL SIGN POST	05/20/1999
E-164	SQUARE STEEL SIGN POST	06/08/2009

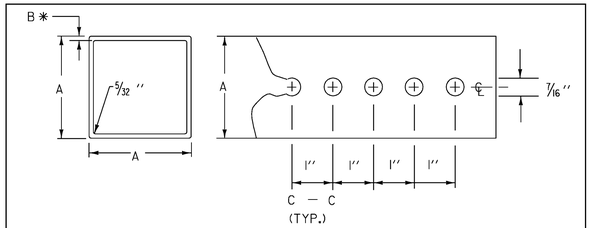

SIGN POST NOTES :

THE POSTS SHALL BE CAREFULLY FORMED OF STEEL WITH A MINIMUM YIELD STRENGTH OF 55 KSI, INTO A SIZE AND SHAPE WITH CORNERS INDUCTION WELDED IN SUCH A MANNER THAT NEITHER FLASH NOR WELD SHALL INTERFERE WITH THE TELESCOPING PROPERTIES, NOR DAMAGE THE GALVANIZING.

B* THE WALL THICKNESS TOLERANCES SHALL BE +.005'' AND -.010'' FOR THE 12 GAUGE.

B* THE WALL THICKNESS TOLERANCES SHALL BE +.002'' AND -.008'' FOR THE 14 GAUGE.

DIMENSION DETAILS AND POST SELECTION CHART

POST SELECTION CHART

SIGN AREA (FT^2) X H (FT) ≤ SV (SELECTION VALUE)

POST SIZE	DIMENSIONS			SECTION MODULUS IN^3	ONE POST Sv	TWO POST Sv	THREE POST Sv	NUMBER PERMITTED IN 8' PATH
LBS/FT.	A	*B	GAUGE					
1.88	1 3/4''	.083	14	0.230	47	94	141	TWO
2.42	2''	.105	12	0.381	77	154	231	TWO
3.35	2 1/2''	.105	12	0.642	130	260	390	ONE

DESIGN CRITERIA:

WIND SPEED = 70 MPH (10 -YEAR MEAN RECURRENCE INTERVAL)
WIND PRESSURE = 19 PSF
STEEL MINIMUM YIELD = 55,000 PSI
ALLOWABLE STRESS = (1.4) 0.60 FY

SIGN DESIGN AND FABRICATION:

1. ALL SIGNS SHALL BE DESIGNED IN ACCORDANCE WITH THE LATEST REVISION OF THE 2009 MUTCD AND THE 2004 STANDARD HIGHWAY SIGN AND MARKINGS BOOK (SHS), VAOT STANDARDS OR AS DETAILED ON THE PLANS.

2. ALL LETTERS AND NUMBERS USED FOR ALL SIGNS SHALL CONFORM TO THE APPLICABLE FONT AS DEFINED AND DETAILED IN THE 2004 SHS.

3. ALL ARROWS AND SYMBOLS SHALL CONFORM WITH THE 2004 SHS UNLESS OTHERWISE DETAILED ON THE PLANS.

4. COLORS USED ON ALL SIGNS SHALL CONFORM WITH THE REQUIREMENTS OF SECTION 1A.12 OF THE MUTCD. FY = FLUORESCENT YELLOW, FYG = FLUORESCENT YELLOW GREEN.

5. SIGN SHEETING FOR FLUORESCENT YELLOW AND FLUORESCENT YELLOW GREEN SHALL BE ASTM D4956 TYPE VII, VIII OR IX. ALL OTHER SIGN SHEETING SHALL BE TYPE III OR IV.

6. SHEETING TYPES AND MANUFACTURERS SHALL NOT BE MIXED ON A SINGLE SIGN ASSEMBLY. SHEETING COLOR/TYPE SHOULD BE BY THE SAME MANUFACTURER AND BE CONSISTENT THROUGHOUT THE PROJECT.

7. SIGN BASE MATERIAL FOR DELINEATORS AND MILE MARKER PLAQUES (VD-700) SHALL BE 0.063" THICK FLAT SHEET ALUMINUM. UNLESS OTHERWISE NOTED ON THE PLANS, ALL OTHER SIGNS SHALL BE FLAT SHEET ALUMINUM WITH THE FOLLOWING MINIMUM THICKNESSES:

SIGN SIZE	12" X 12"		
	18" X 18"		
	21" X 15"		
	24"X 8"		
	24" X 10"		48" X 18"
	24" X 12"	36" X 12"	48" X 24"
	24" X 18"	36" X 15"	48" X 30"
	24" X 24"	36" X 18"	48" X 42"
	24" X 30"	36" X 24"	48" X 48"
	30" X 15"	36" X 36"	48" X 60"
	30" X 18"	36" X 42"	72" X 10'
	30" X 30"	36" X 48"	72" X 12"
	30" X 42"	36" X 54"	72" X 20"
THICKNESS	0.080"	0.100"	0.125"

SIGN POSTS:

1. ALL SIGN POSTS SHALL BE INSTALLED IN A NEW ANCHOR. ALL SIGNS INSTALLED IN PAVED OR CONCRETE ISLANDS OR SIDEWALKS SHALL ALSO BE INSTALLED WITH AN 18" SLEEVE. PAYMENT FOR SLEEVE SHALL BE INCIDENTAL TO THE SIGN POST.

2. 1.75" SQUARE STEEL POSTS SHALL BE 14 GAUGE STEEL. 2" AND 2.5" SQUARE STEEL POSTS SHALL BE 12 GAUGE STEEL.

SIGN INSTALLATION:

1. THE CONTRACTOR SHALL BE RESPONSIBLE FOR REPAIRING ANY DAMAGE TO PRIVATE OR PUBLIC PROPERTY CAUSED BY THE CONTRACTOR, AT THEIR EXPENSE.

2. ALL SIGNS WITHIN THE PROJECT LIMITS ARE TO BE REPLACED UNLESS OTHERWISE NOTED OR AS DIRECTED BY THE RESIDENT ENGINEER. SIGN LOCATIONS AS SHOWN ON THE PLANS ARE APPROXIMATE. EXACT LOCATIONS TO BE DETERMINED IN THE FIELD.

3. ALL SIGN PLACEMENT SHALL BE IN CONFORMANCE WITH VAOT STANDARD E-121 STANDARD SIGN PLACEMENT CONVENTIONAL ROADS, UNLESS OTHERWISE NOTED.

4. ALL SIGNS, FRAMES, MOUNTING HARDWARE, POSTS, AND ANCHORS FOR ANY SIGN ASSEMBLY SHALL BE REPLACED AT THE SAME TIME. MIXING OF OLD AND NEW SIGNS ON THE SAME ASSEMBLY WILL NOT BE ALLOWED.

5. NEW SIGNS WITH THEIR GREATER NIGHTTIME REFLECTIVITY CAN OBSCURE OLDER SIGNS MOUNTED ADJACENT TO THEM. TO AVOID CONFUSION OF ROAD USERS, WORK SHALL BE COORDINATED SUCH THAT ALL SIGNS ASSOCIATED WITH A CURVE, INTERSECTION, OR SPEED CHANGES, SHALL BE REPLACED ON THE SAME DAY AND NOT LEFT INCOMPLETE OR WITH A MIXTURE OF OLD AND NEW SIGNS WITHIN A GROUP OF ASSOCIATED SIGNS.

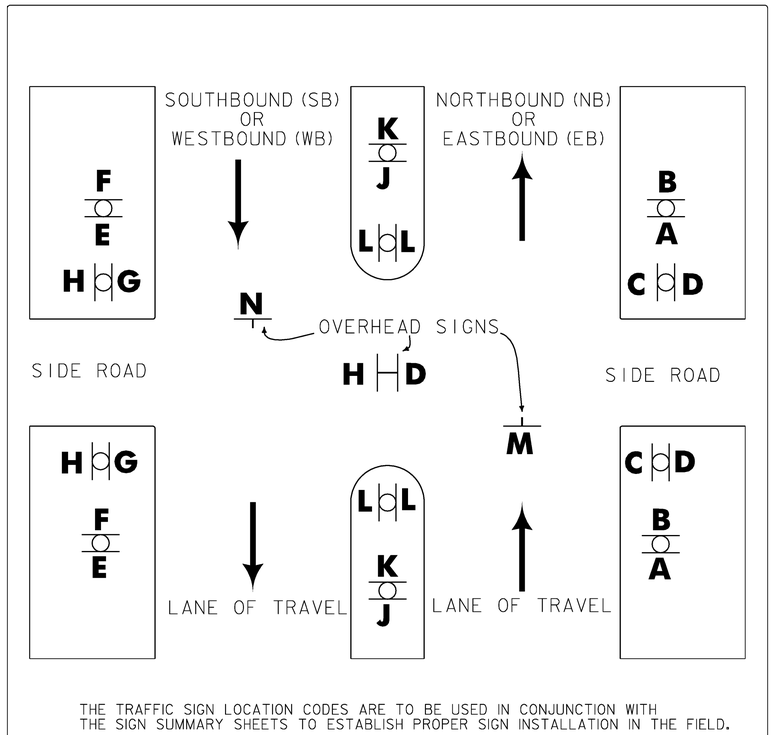

THE TRAFFIC SIGN LOCATION CODES ARE TO BE USED IN CONJUNCTION WITH THE SIGN SUMMARY SHEETS TO ESTABLISH PROPER SIGN INSTALLATION IN THE FIELD.

TRAFFIC SIGN LOCATION CODES

GENERAL NOTES:

1. ALL EXISTING MILE MARKER PLAQUES ATTACHED TO A DELINEATOR POST OR ATTACHED TO A RETAINED STAND ALONE SIGN POST ASSEMBLY SHALL BE RETAINED. IF AN EXISTING MILE MARKER PLAQUE IS ATTACHED TO A SIGN POST THAT IS TO BE REMOVED AND REPLACED IN THE SAME LOCATION, THE MILE MARKER PLAQUE SHALL BE REMOVED, SALVAGED AND INSTALLED ONTO THE NEW SIGN POST. IF AN EXISTING MILE MARKER PLAQUE IS ATTACHED TO A SIGN POST THAT IS TO BE RELOCATED TO A DIFFERENT LOCATION, THE MILE MARKER PLAQUE SHALL BE REMOVED, UNLESS OTHERWISE DIRECTED BY THE ENGINEER. PAYMENT FOR THIS WORK SHALL BE INCIDENTAL TO ITEM 675.341 SQUARE TUBE SIGN POST AND ANCHOR. PAYMENT FOR NEW MILE MARKERS AS SHOWN ON THESE PLANS SHALL BE PAID FOR AS ITEM 675.20 TRAFFIC SIGNS, TYPE A.

2. SALVAGED SIGN TOTALS HAVE BEEN ADDED TO THE TOTAL SIGN REMOVAL COLUMN ON THE TOWN TOTAL SIGN SUMMARY SHEET.

3. EXISTING STREET NAME SIGNS ATTACHED TO SIGN POSTS THAT ARE TO BE REPLACED SHALL BE REMOVED AND INSTALLED ONTO NEW POST. ALL WORK AND MATERIALS NECESSARY TO REMOVE AND INSTALL THE STREET NAME SIGNS SHALL BE PAID UNDER ITEM 675.60 ERECTING SALVAGED SIGNS. AN ESTIMATED QUANTITY HAS BEEN ADDED TO ITEM 675.60 TO PAY FOR THIS WORK.

4. ALL EXISTING STREET NAME OR BUS STOP SIGNS INSTALLED ON STAND ALONE SIGN POSTS SHALL BE RETAINED UNLESS OTHERWISE NOTED.

5. SELECTIVE CUTTING OF TREES OR TREE BRANCHES MAY BE NECESSARY TO PROVIDE FULL VISIBILITY FOR ANY EXISTING (RETAINED) OR NEW SIGN LOCATIONS. THIS WORK WILL BE PERFORMED AT THE DIRECTION OF THE RESIDENT ENGINEER IN ACCORDANCE WITH SUBSECTION 201.05 THINNING AND TRIMMING PART (a); AND SHALL BE INCIDENTALTO ITEM 675.20 TRAFFIC SIGNS, TYPE A. UNLESS OTHERWISE DIRECTED BY THE RESIDENT ENGINEER ALL CUT MATERIAL SHALL BE DISPOSED OF IN COMPLIANCE WITH APPLICABLE LAWS OF THE STATE OF VERMONT.

PROJECT NAME: STATEWIDE NORTHEAST

PROJECT NUMBER: STPG SIGN (29)

FILE NAME: 10B006.GN
PROJECT LEADER: A. GAMBLE
DESIGNED BY: D.CROSSLEY
GENERAL NOTES

PLOT DATE: 24-AUG-2010
DRAWN BY: D.CROSSLEY
CHECKED BY: A. GAMBLE
SHEET 2 OF 138

STATE OF VERMONT
AGENCY OF TRANSPORTATION

QUANTITY SHEET 1

SUMMARY OF ESTIMATED QUANTITIES	TOTALS		DESCRIPTIONS				DETAILED SUMMARY OF QUANTITIES		
ROADWAY	GRAND TOTAL	FINAL	UNIT	ITEMS	ITEM NUMBER	ROUND	QUANTITIES	UNIT	ITEMS
1	1		CY	TRENCH EXCAVATION OF EARTH, EXPLORATORY (N.A.B.I.)	204.22				
30	30		HR	UNIFORMED TRAFFIC OFFICERS	630.10				
500	500		HR	FLAGGERS	630.15				
1	1		LS	MOBILIZATION/DEMOBILIZATION	635.11				
1	1		LS	TRAFFIC CONTROL	641.10				
3604.6	3604.6		SF	TRAFFIC SIGNS, TYPE A	675.20				
9015	9015		LF	SQUARE TUBE SIGN POST AND ANCHOR	675.341				
794	794		EACH	REMOVING SIGNS	675.50				
47	47		EACH	ERECTING SALVAGED SIGNS	675.60				

PROJECT NAME: STATEWIDE NORTHEAST

PROJECT NUMBER: STPG SIGN (29)

FILE NAME: 10B006.QS
PROJECT LEADER: A. GAMBLE
DESIGNED BY: D.CROSSLEY
QUANTITY SHEET

PLOT DATE: 25-AUG-2010
DRAWN BY: D. CROSSLEY
CHECKED BY: A. GAMBLE
SHEET 3 OF 138



NO BORDER, WHITE ON GREEN

VD-024

VD-025 SIMILIAR

TEXT	FONT	DIMENSION
TOWN NAMES		
Hyde Park	B	32.50
Morristown	B	32.50
Woolcott	C	29.38
Hardwick	C	30.50
Greensboro	B	32.50
Glover	C	25.00
Barton	C	26.38
Ryegate	C	30.47
Newbury	C	30.87
Fairlee	C	26.0
Bradford	C	32.50
COUNTY NAMES		
Caledonia Co.	B (5")	32.50
Lamoille Co.	B (5")	32.50
Orange Co.	B	32.50

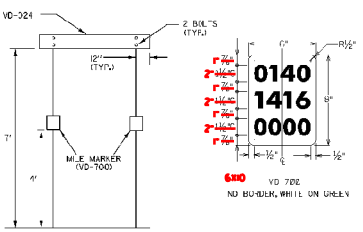

NO BORDER, WHITE ON GREEN

WHEN CROSSING COUNTY BOUNDARIES AN ADDITIONAL COUNTY LINE SIGN (VD-025) SHALL BE MOUNTED BELOW THE TOWN LINE SIGN (VD 024) MAINTAINING AN SEVEN FOOT CLEARANCE.

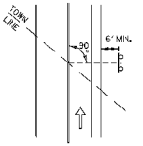

THE SIGN SHALL BE MOUNTED PARALLEL WITH THE ROADWAY, NORMALLY ON RIGHT SIDE TRAVELING WEST TO EAST OR SOUTH TO NORTH.

TOWN/COUNTY LINE SIGN NOTES:

1. WORD TO WORD SPACING FOR COUNTYS AND TWO WORD TOWN NAMES IS ADJUSTABLE TO ACCOMMODATE DIMENSION REQUIREMENT.
2. FONT SPACING MAY BE ADJUSTED TO MEET DIMENSION REQUIREMENT.
3. DIMENSIONS SHOWN ARE APPROXIMATE AND MAY BE ADJUSTED SLIGHTLY TO ACCOMMODATE VARIOUS MANUFACTURER'S LETTER WIDTHS.

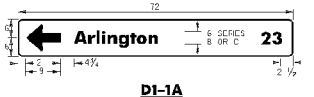

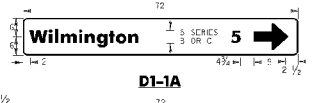

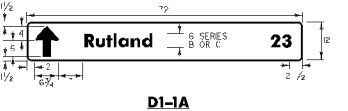

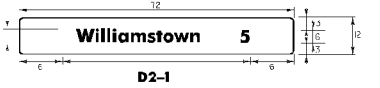

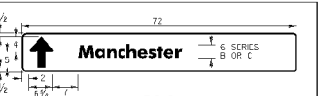

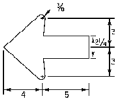

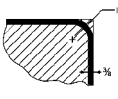

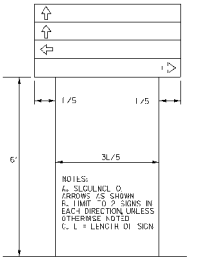

DESTINATION ASSEMBLY

STANDARD DESTINATION SIGN NOTES
D1-1, D1-1A, D2-1

THE DESTINATION SIGNS SHOWN ON THIS SHEET SHALL HAVE WHITE RETROREFLECTIVE ASTM TYPE III OR IV TEXT, ARROWS AND BORDERS ON A GREEN RETROREFLECTIVE ASTM TYPE III OR IV BACKGROUND.



NOTE:
FOR THE WORDS "WELCOME TO" USE GERBER FONT MURRAY HILL BOLD OR EQUIVALENT. TEXT COLOR IS GREEN.
ALL OTHER TEXT USE GERBER FONT SOUVENIR DEMIBOLD OR EQUIVALENT. TEXT COLOR IS WHITE.

MATERIALS:
THE SIGN BASE MATERIALS USED FOR THIS SIGN MAY BE ANY OF THE FOLLOWING OF THE MINIMUM THICKNESS NOTED.
FLAT SHEET ALUMINUM 0.100"
HIGH DENSITY OVERLAID PLYWOOD ⅝"

1 SQUARE = 1 INCH



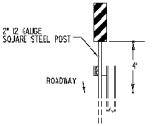

ELEVATION

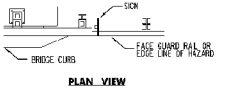

PLAN VIEW

OBJECT MARKER SHOULD BE INSTALLED SO INSIDE EDGE OF CIRCLE IS CLOSE AS POSSIBLE TO FACE OF GUARD RAIL OR INSIDE EDGE OF HAZARD.

SIGN SHALL BE MOUNTED SO THE DIAGONAL STRIPES SLOPE DOWNWARDS TOWARD ROAD CENTERLINE.

ASSEMBLY HARDWARE SHALL CONFORM TO SECTION 750.12 (a). RIVETS SHALL NOT BE USED.

SIGN BASE MATERIAL SHALL BE 0.100" FLAT SHEET ALUMINUM.

MOUNTING HARDWARE FOR SIGNS ATTACHED TO ABUTMENTS OR HAZARDS SHALL BE APPROVED BY RESIDENT ENGINEER.

PAYMENT FOR ALL MATERIALS AND LABOR NECESSARY TO ATTACH OM-3 SIGNS TO ANYTHING OTHER THAN SIGN POST WILL BE PAID FOR AS ONE 2" SQUARE STEEL SIGN POST IS FEET LONG.

OM-3 INSTALLATION

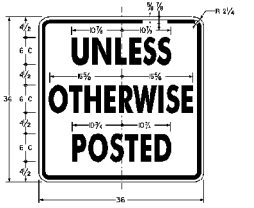

COLORS: LEGEND - BLACK
BACKGROUND - WHITE

VR-208

ALL DIMENSIONS SHOWN IN INCHES UNLESS OTHERWISE NOTED.

PROJECT NAME: STATEWIDE NORTHEAST	
PROJECT NUMBER: STPG SIGN (29)	
FILE NAME: IOBOO6.SD	PLOT DATE: 30-AUG-2010
PROJECT LEADER: A. GAMBLE	DRAWN BY: D.CROSSLEY
DESIGNED BY: D.CROSSLEY	CHECKED BY: A. GAMBLE
SIGN DETAILS I	SHEET 4 OF 136

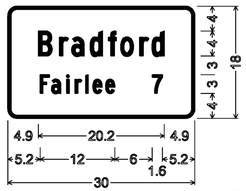

1.5" Radius, 0.5" Border, White on Green;
"Bradford" C; "Fairlee 7" C;

VD-018

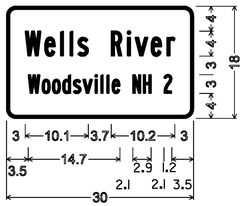

1.5" Radius, 0.5" Border, White on Green;
"Wells River" B
"Woodsville NH 2" B 69% spacing;

VD-018

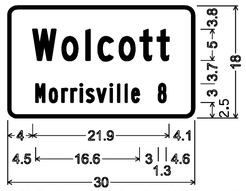

1.5" Radius, 0.5" Border, White on Green;
"Wolcott" C;
"Morrisville 8" B;

VD-018

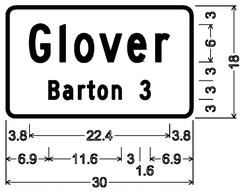

1.5" Radius, 0.5" Border, White on Green;
"Glover" C; "Barton 3" C;

VD-018

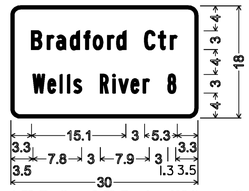

1.5" Radius, 0.5" Border, White on Green;
"Bradford Ctr" C;
"Wells River 8" B;

VD-018

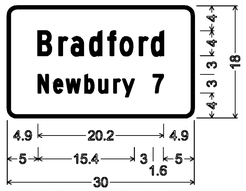

1.5" Radius, 0.5" Border, White on Green;
"Bradford" C;
"Newbury 7" C;

VD-018

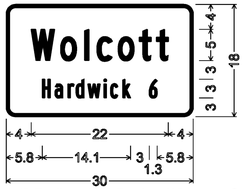

1.5" Radius, 0.5" Border, White on Green;
"Wolcott" C specified length;
"Hardwick 6" B;

VD-018

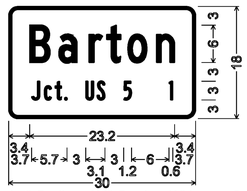

1.5" Radius, 0.5" Border, White on Green;
"Barton" C;
"Jct. US 5 1" B;

VD-018

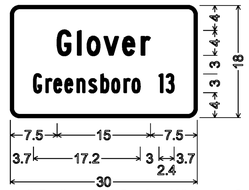

1.5" Radius, 0.5" Border, White on Green;
"Glover" C;
"Greensboro 13" B;

VD-018

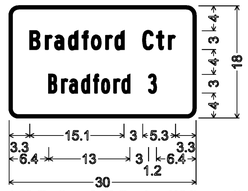

1.5" Radius, 0.5" Border, White on Green;
"Bradford Ctr" C;
"Bradford 3" B;

VD-018



3.00" Radius, 1.25" Border, 0.75" Indent, Black on White;
"LEFT TURN" C; "OR" C; "U TURN" C;
Standard Arrow Custom 12.25" X 7.13" 45°;

VR-405

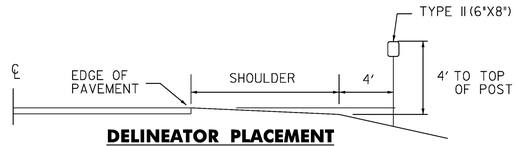

DELINEATOR PLACEMENT

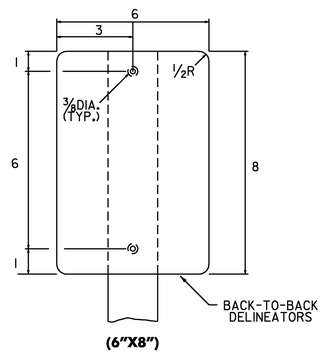

(6"X8")

DELINEATORS WITH REFLECTIVE SHEETING

MATERIAL FOR RETROREFLECTIVE SHEETING FOR DELINEATORS SHALL BE A 0.063" ALUMINUM BACKING WITH A WHITE ASTM TYPE III OR TYPE IV.

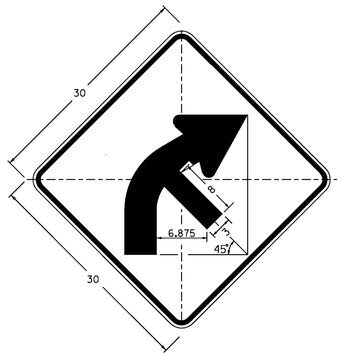

W1-2Mb R(L)

DIMENSIONS NOT SHOWN
FOR THIS DETAIL SHALL CONFORM
TO THE 2004 SHS FOR SIGN DETAIL W1-2.

ALL DIMENSIONS SHOWN IN INCHES UNLESS OTHERWISE NOTED.

PROJECT NAME: STATEWIDE NORTHEAST	
PROJECT NUMBER: STPG SIGN (29)	
FILE NAME: 10B006.SD	PLOT DATE: 24-AUG-2010
PROJECT LEADER: A. GAMBLE	DRAWN BY: D.CROSSLEY
DESIGNED BY: D.CROSSLEY	CHECKED BY: A. GAMBLE
SIGN DETAILS 2	SHEET 5 OF 138

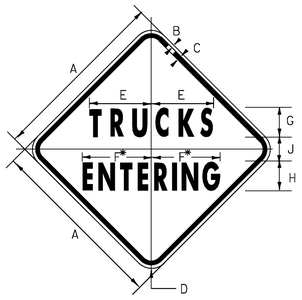

VW-202

• REDUCE SPACING 10 %

SIGN	DIMENSIONS (INCHES)								
	A	B	C	D	E	F	G	H	J
MIN.	30	1/2	3/4	1 7/8	10 3/8	12 7/8	5C	5C	4
STD.	36	5/8	7/8	2 1/4	12 1/2	13 1/4	6C	6C	4 3/16
EXPWY.	48	3/4	1 1/4	3	20 1/2	15 3/8	8B	8B	6 3/8

BLACK TEXT AND BORDER
YELLOW RETRORFLECTIVE BACKGROUND

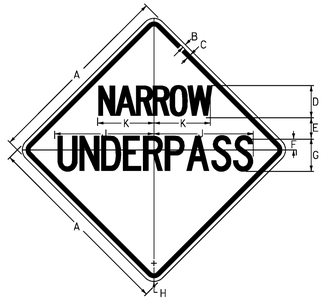

VW-268

SIGN	DIMENSIONS (INCHES)									
	A	B	C	D	E	F	G	H	J	K
MIN	30	3/8	5/8	5B•	3 3/4	1 3/4	5C•	1 7/8	5 1/4	8 5/8
STD	36	5/8	7/8	6B	4	2	6C•	2 1/4	8 1/2	10 1/2

COLORS
BLACK TEXT & BORDER
RETRORFLECTIVE YELLOW BACKGROUND
• REDUCE SPACING BY 25%

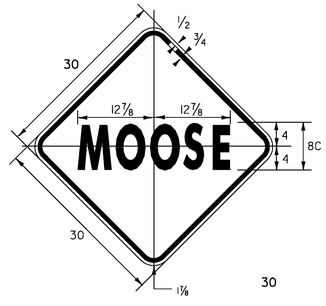

VW-001

BLACK TEXT AND BORDER
YELLOW RETRORFLECTIVE BACKGROUND

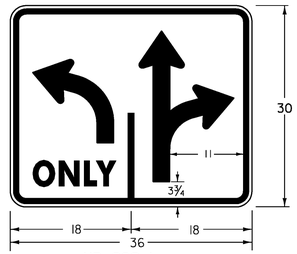

VR-922 L

SEE 2004 SHS FOR ADDITIONAL DIMENSIONS
BLACK TEXT AND BORDER
WHITE RETRORFLECTIVE BACKGROUND

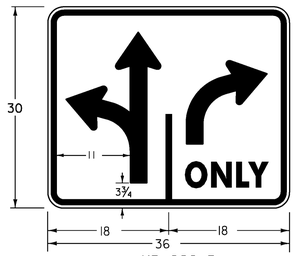

VR-922 R

SEE 2004 SHS FOR ADDITIONAL DIMENSIONS
BLACK TEXT AND BORDER
WHITE RETRORFLECTIVE BACKGROUND

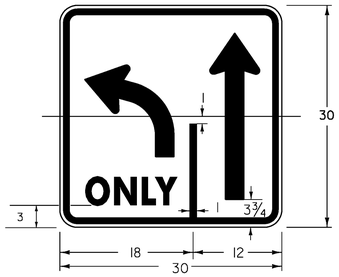

VR-921 L

SEE 2004 SHS FOR ADDITIONAL DIMENSIONS
BLACK TEXT AND BORDER
WHITE RETRORFLECTIVE BACKGROUND

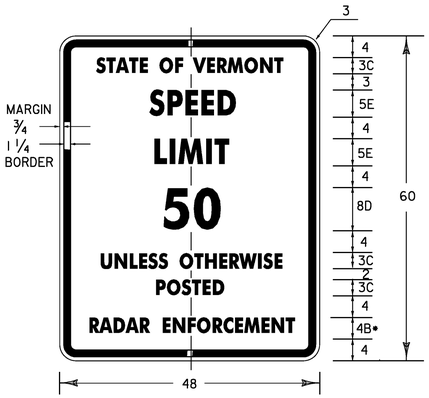

MARGIN 3/4
1 1/4 BORDER

• REDUCE SPACING 25%

VR-114

BLACK TEXT AND BORDER
WHITE RETRORFLECTIVE BACKGROUND



VR-072

SIGN	DIMENSIONS (INCHES)												
	A	B	C	D	E	F	G	H	J	K	L	M	N	P
STD.	24	30	3/8	5/8	3	18	1 1/2	18	2	4E	11 1/16	7 1/4	9	3/4

COLORS
TEXT & BORDER - BLACK
CAR & BOTTLE SYMBOL - BLACK
PROHIBITED SYMBOL - RED
BACKGROUND - WHITE RETROREFLECTIVE

1 SQUARE = 1 INCH

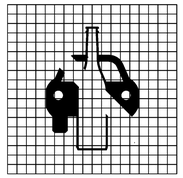

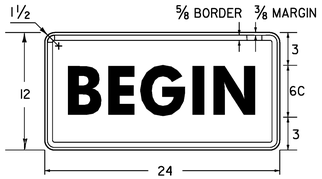

VR-644P

RED TEXT AND BORDER
WHITE RETRORFLECTIVE BACKGROUND

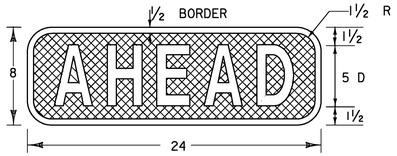

VD-058

WHITE RETROREFLECTIVE TEXT AND BORDER
BLUE RETRORFLECTIVE BACKGROUND

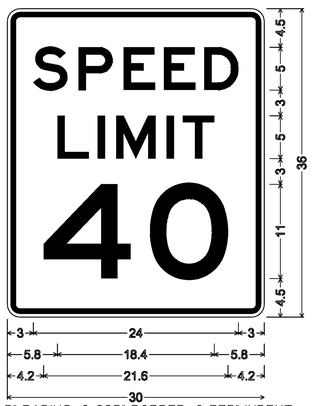

1.5" RADIUS, 0.625" BORDER, 0.375" INDENT
COLORS: LEGEND - BLACK
BACKGROUND - WHITE RETROREFLECTIVE
TEXT STYLE: "SPEED" E; "LIMIT" E; "40" E

R2-1



COLORS
LEGEND - RED
BACKGROUND - WHITE RETROREFLECTIVE

VR - 020



VR-601

•REDUCE SPACING 50%
BLACK TEXT AND BORDER
WHITE RETRORFLECTIVE BACKGROUND

1 SQUARE = 1 INCH

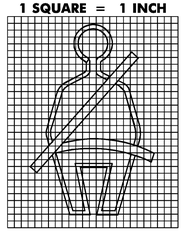

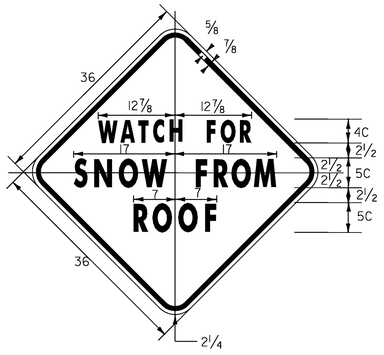

VW-542

BLACK TEXT AND BORDER
YELLOW RETRORFLECTIVE BACKGROUND

ALL DIMENSIONS SHOWN IN INCHES UNLESS OTHERWISE NOTED.

PROJECT NAME: STATEWIDE NORTHEAST

PROJECT NUMBER: STPG SIGN (29)

FILE NAME: I0B006.SD
PROJECT LEADER: A. GAMBLE
DESIGNED BY: D.CROSSLEY
SIGN DETAILS 3

PLOT DATE: 24-AUG-2010
DRAWN BY: D.CROSSLEY
CHECKED BY: A. GAMBLE
SHEET 6 OF 138

ROUTE MARKER ASSEMBLY FRAMES

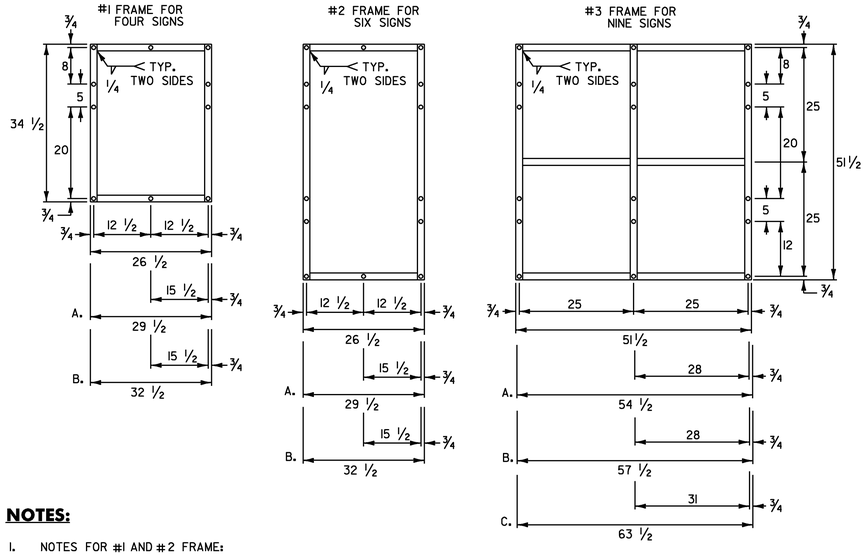

NOTES:

1. NOTES FOR #1 AND #2 FRAME:

   A. WITH ONE 30 INCH THREE DIGIT SIGN
   B. WITH TWO 30 INCH THREE DIGIT SIGNS

2. NOTES FOR #3 FRAME:

   A. WITH ONE 30 INCH THREE DIGIT SIGN IN AN OUTSIDE POSITION.
   B. WITH ONE 30 INCH THREE DIGIT SIGN IN THE CENTER POSITION OR TWO SUCH SIGNS IN THE OUTSIDE POSITIONS.
   C. WITH THREE 30 INCH THREE DIGIT SIGNS.

3. ALL HOLES SHALL BE 7/16 INCH DIAMETER. FOR OTHER SIGN COMBINATIONS. THAN ABOVE, THE FRAME DIMENSIONS AND HOLE SPACING SHALL BE MODIFIED AS NECESSARY. THE FRAME SHALL BE PAINTED WITH ONE COAT OF PRIMER AND A SECOND COAT OF BLACK PAINT. THE PAINT SHALL BE OF THE TYPE USED ON EXTERIOR METAL SURFACES TO PREVENT METAL CORROSION.

4. STANDARD FRAMES SHALL BE 5/16 INCH x 1½ INCH WELDED A-36 STEEL.

STANDARD MOUNTING OF ROUTE MARKER ASSEMBLIES

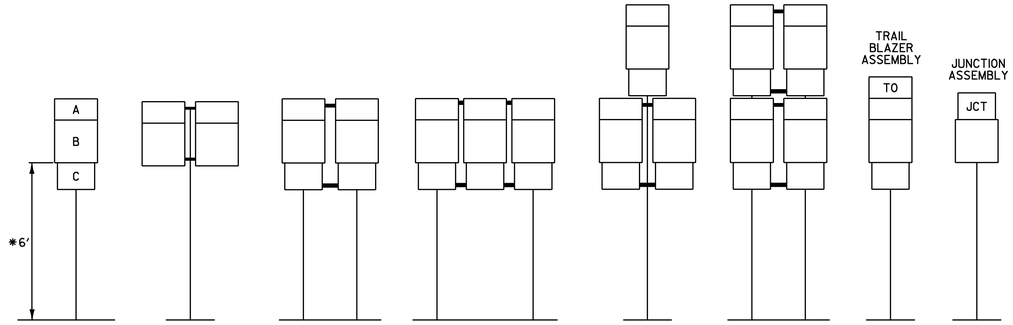

A - CARDINAL DIRECTION MARKER
B - ROUTE NUMBER
C - ADVANCE TURN ARROW OR DIRECTIONAL ARROW

* WHERE PARKING OR PEDESTRIAN TRAFFIC WILL OCCUR IN THE IMMEDIATE VICINITY OF THESE SIGNS MINIMUM VERTICAL CLEARANCE SHALL BE INCREASED TO SEVEN FEET

INSTALLATION SEQUENCE:

IN MULTIPLE HORIZONTAL MOUNTINGS PLACE A ROUTE MARKER ASSEMBLY INDICATING A LEFT TURN ON THE LEFT SIDE OF THE ASSEMBLY; RIGHT TURN ON THE RIGHT SIDE. FOR VERTICALLY STACKED MOUNTINGS PLACE THE STRAIGHT THROUGH MOVE INDICATION ON TOP, THE LEFT OR RIGHT TURNS AS APPROPRIATE BENEATH.

NOTE:
VERTICAL FRAME MEMBERS SHALL LINE UP WITH SIGN POST ON WHICH THEY ARE MOUNTED.

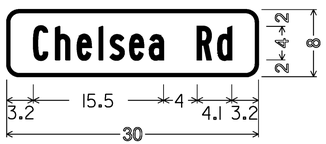

1.500" Radius, 0.375" Border, Black on Yellow;
"Chelsea Rd" B;
W16-8

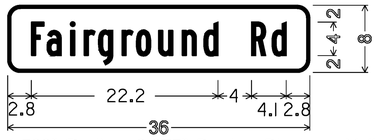

1.500" Radius, 0.375" Border, Black on Yellow;
"Fairground Rd" B;
W16-8

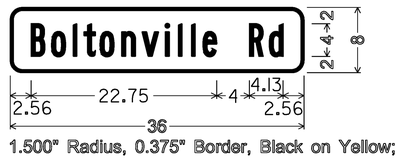

1.500" Radius, 0.375" Border, Black on Yellow;
"Boltonville Rd" B;
W16-8

ALL DIMENSIONS SHOWN IN INCHES UNLESS OTHERWISE NOTED.

PROJECT NAME: STATEWIDE NORTHEAST	
PROJECT NUMBER: STPG SIGN (30)	
FILE NAME: 10B006.SD	PLOT DATE: 24-AUG-2010
PROJECT LEADER: A. GAMBLE	DRAWN BY: D.CROSSLEY
DESIGNED BY: D.CROSSLEY	CHECKED BY: A. GAMBLE
SIGN DETAILS 4	SHEET 7 OF 138

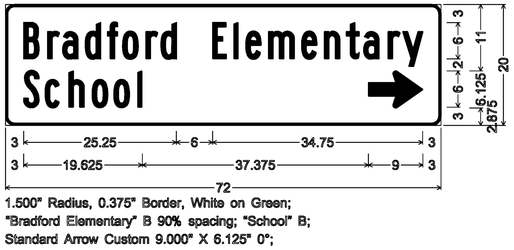

1.500" Radius, 0.375" Border, White on Green;
"Bradford Elementary" B 90% spacing; "School" B;
Standard Arrow Custom 9.000" X 6.125" 0°;

D1–2

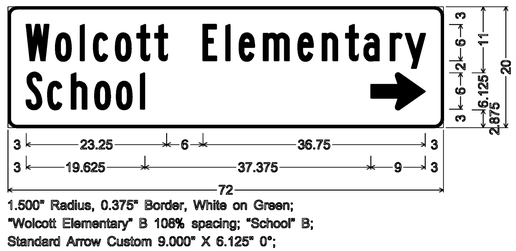

1.500" Radius, 0.375" Border, White on Green;
"Wolcott Elementary" B 108% spacing; "School" B;
Standard Arrow Custom 9.000" X 6.125" 0°;

D1–2

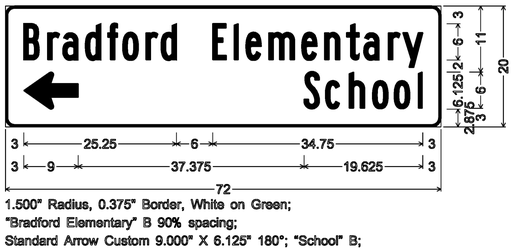

1.500" Radius, 0.375" Border, White on Green;
"Bradford Elementary" B 90% spacing;
Standard Arrow Custom 9.000" X 6.125" 180°; "School" B;

D1–2

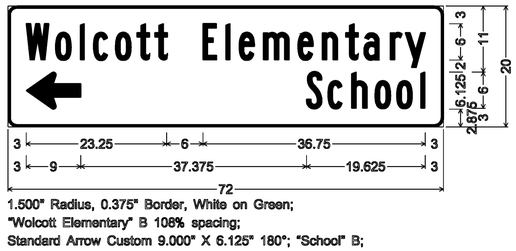

1.500" Radius, 0.375" Border, White on Green;
"Wolcott Elementary" B 108% spacing;
Standard Arrow Custom 9.000" X 6.125" 180°; "School" B;

D1–2

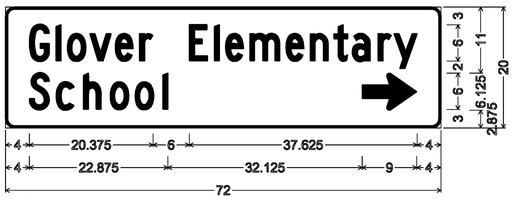

1.500" Radius, 0.375" Border, White on Green;
"Glover Elementary" C 69% spacing; "School" C;
Standard Arrow Custom 9.000" X 6.125" 0°;

D1–2

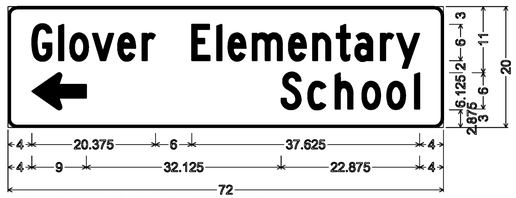

1.500" Radius, 0.375" Border, White on Green;
"Glover Elementary" C 69% spacing;
Standard Arrow Custom 9.000" X 6.125" 180°; "School" C;

D1–2

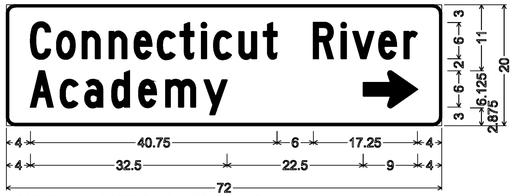

1.500" Radius, 0.375" Border, White on Green;
"Connecticut River" C 79% spacing; "Academy" C;
Standard Arrow Custom 9.000" X 6.125" 0°;

D1–2

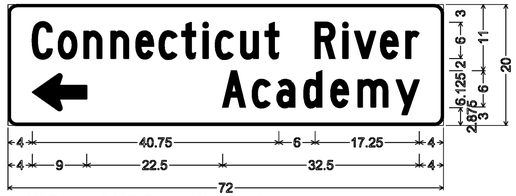

1.500" Radius, 0.375" Border, White on Green;
"Connecticut River" C 79% spacing;
Standard Arrow Custom 9.000" X 6.125" 180°; "Academy" C;

D1–2

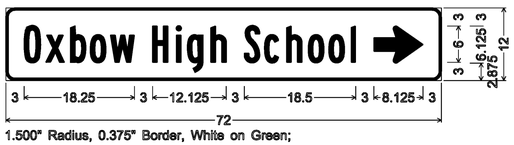

1.500" Radius, 0.375" Border, White on Green;
"Oxbow" B 80% spacing; "High" B 80% spacing;
"School" B 80% spacing; Standard Arrow Custom 8.125" X 6.125" 0°;

D1–2

SCHOOL DESTINATION D1–2 SIGN NOTES

SIGNS SHALL HAVE WHITE RETROREFLECTIVE ASTM TYPE III OR IV TEXT, ARROWS AND BORDERS ON A GREEN RETROREFLECTIVE ASTM TYPE III OR IV BACKGROUND

ALL DIMENSIONS SHOWN IN INCHES UNLESS OTHERWISE NOTED.

PROJECT NAME:	STATEWIDE NORTHEAST
PROJECT NUMBER:	STPG SIGN (29)

FILE NAME:	10B006.SD	PLOT DATE:	24-AUG-2010
PROJECT LEADER:	A. GAMBLE	DRAWN BY:	D.CROSSLEY
DESIGNED BY:	D.CROSSLEY	CHECKED BY:	A. GAMBLE
SIGN DETAILS 5		SHEET 8	OF 138

THIS PAGE INTENTIONALLY LEFT BLANK

DIRECTION	MILEPOINT	LOCATION CODE (SHEET 2)	SIGN CODE	WIDTH (IN)	HEIGHT (IN)	SHEETING REMARKS	SIGN LEGEND	NEW SIGNS "A"	NEW SIGNS "B"	EXISTING SIGNS RETAIN	EXISTING SIGNS SALVAGE FROM	EXISTING SIGNS SALVAGE TO	EXISTING SIGNS REMOVE	EXIST POST RETAIN	EXIST POST REMOVE	NUMBER OF NEW POSTS	SQUARE STEEL (IN) 1.75 (LB / FT) 1.88	SQUARE STEEL (IN) 2.00 (LB / FT) 2.42	SQUARE STEEL (IN) 2.50 (LB / FT) 3.35	FOUNDATION	TUBULAR STEEL Ø (IN) 3.00 (LB / FT) 7.60	TUBULAR STEEL Ø (IN) 3.50 (LB / FT) 9.00	TUBULAR STEEL Ø (IN) 4.00 (LB / FT) 10.80	TUBULAR STEEL Ø (IN) 5.00 (LB / FT) 14.60	SIGN FRAME REQUIRED	REMARKS	SIGN DETAIL: DETAIL IN SHS	SIGN DETAIL: DETAIL ON SHEET NUMBER	SIGN DETAIL: DETAIL ON STD SHEET NUMBER
MORRISTOWN EB							FY-FLUORESCENT YELLOW FYG-FLUORESCENT YELLOW GREEN																			"SHS"-STANDARD HIGHWAY SIGNS			
0150, VT15																												
EB	0.000	C	VD-024	60	7.5								1		X													
		C	VD-700	6	10						1	1																
		C	VD-700	6	10		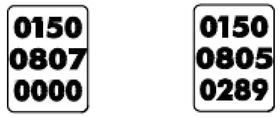				1	1																
		C	VD-024	72	10			5.00								2		X										4	
EB	0.270	A	VD-062AS	72	16		BUSINESS SIGN			1				X														
		A	VD-062AS	72	16		BUSINESS SIGN			1																		
EB	0.310	A	VD-062C	74.75	16		TRAVEL INFO			1				X														
		A	VD-062BC	74.75	16		TRAVEL INFO			1																		
EB	0.352	A	VW-133L	30	30		HIDDEN DRIVE LEFT						1		X													
EB	0.390	A	VD-062B	72	16		BUSINESS SIGN			1				X														
		A	VD-062B	72	16		BUSINESS SIGN			1																		
EB	0.471	A	W3-5	36	36		SPEED REDUCTION AHEAD 40 MPH			1				X														
EB	0.529	A	R2-1	24	30								1		X													
		A	R2-1	30	36			7.50								1		X										6
							SHEET TOTALS	12.50	0.00	7	2	2	3	0	0	3		45										
								SF	SF	EA	EA	EA	EA	EA	EA	EA		FT										
							TOWN DIRECTIONAL TOTALS	143.7	0.0	27.0	10.0	10.0	31	0.0	0.0	27		405.0										

SIGN SUMMARY SHEET

VERMONT AGENCY OF TRANSPORTATION

PROJECT NAME: STATEWIDE NORTHEAST
PROJECT NUMBER: STPG SIGN (29)

FILE NAME: MORRISTOWN EB
PROJECT MANAGER: A. GAMBLE
DESIGNED BY: D. CROSSLEY
MORRISTOWN VT 15 EB 1

PLOT DATE: 8/18/2010
DRAWN BY: D. CROSSLEY
CHECKED BY: A. GAMBLE

DIRECTION	MILEPOINT	LOCATION CODE (SHEET 2)	SIGN CODE	WIDTH (IN)	HEIGHT (IN)	SHEETING REMARKS	SIGN LEGEND	NEW SIGNS "A"	NEW SIGNS "B"	EXISTING SIGNS RETAIN	EXISTING SIGNS SALVAGE FROM	EXISTING SIGNS SALVAGE TO	EXISTING SIGNS REMOVE	EXIST POST RETAIN	EXIST POST REMOVE	NUMBER OF NEW POSTS	SQUARE STEEL (IN) 1.75 (LB / FT) 1.88	SQUARE STEEL (IN) 2.00 (LB / FT) 2.42	SQUARE STEEL (IN) 2.50 (LB / FT) 3.35	FOUNDATION	TUBULAR STEEL Ø (IN) 3.00 (LB / FT) 7.60	TUBULAR STEEL Ø (IN) 3.50 (LB / FT) 9.00	TUBULAR STEEL Ø (IN) 4.00 (LB / FT) 10.80	TUBULAR STEEL Ø (IN) 5.00 (LB / FT) 14.60	SIGN FRAME REQUIRED	REMARKS	SIGN DETAIL: DETAIL IN SHS	SIGN DETAIL: DETAIL ON SHEET NUMBER	SIGN DETAIL: DETAIL ON STD SHEET NUMBER
MORRISTOWN EB							FY-FLUORESCENT YELLOW FYG-FLUORESCENT YELLOW GREEN																			"SHS"-STANDARD HIGHWAY SIGNS			
EB	0.580	C	VR-017	24	30		LLL 24,000 LBS			1				X												NEEDLES EYE RD TH-11			
EB	0.600	D	R1-1	30	30		STOP			1				X												NEEDLES EYE RD TH-11			
EB	0.698	A	M2-1S	21	15		 JCT						1		X														
		A	M1-5	30	24		 VERMONT 100				1	1				1		X								SALVAGE EXISTING SIGN ON NEW POST AND ARRANGE AS SHOWN			
		A	M3-3	24	12			2.00																		GREEN ON WHITE	X		
		A	M5-1 R	21	15			2.19																		GREEN ON WHITE	X		
EB	0.771	A	W3-3	36	36		SIGNAL AHEAD			1				X															
EB	0.806	A	D1-1A	72	12		^UP WOLCOTT 8			1				X															
		A	D1-1A	72	12		^UP HARDWICK 13			1																			
		A	D1-1A	72	12		MORRISVILLE 1 --->			1																			
		A	D1-1A	72	12		STOWE 10 --->			1																			
		A	D9-2	24	24		HOSPITAL						1																
		A		24	6		RIGHT --->						1																
		A	D9-2	24	24			4.00																			X		
		A	M6-1	21	15			2.19																			X		
SHEET TOTALS								10.38	0.00	7	1	1	3	0	0	1			15								
								SF	SF	EA	EA	EA	EA	EA	EA	EA			FT								
TOWN DIRECTIONAL TOTALS								143.7	0.0	27.0	10.0	10.0	31	0.0	0.0	27			405.0								

SIGN SUMMARY SHEET

VERMONT AGENCY OF TRANSPORTATION

PROJECT NAME: **STATEWIDE NORTHEAST**
PROJECT NUMBER: **STPG SIGN (29)**

FILE NAME: **MORRISTOWN EB** PLOT DATE: **8/18/2010**
PROJECT MANAGER: **A. GAMBLE** DRAWN BY: **D. CROSSLEY**
DESIGNED BY: **D. CROSSLEY** CHECKED BY: **A. GAMBLE**
MORRISTOWN VT 15 EB 2 SHEET **11** OF **138**

DIRECTION	MILEPOINT	LOCATION CODE (SHEET 2)	SIGN CODE	WIDTH (IN)	HEIGHT (IN)	SHEETING REMARKS	SIGN LEGEND	NEW SIGNS "A"	NEW SIGNS "B"	EXISTING SIGNS RETAIN	EXISTING SIGNS SALVAGE FROM	EXISTING SIGNS SALVAGE TO	EXISTING SIGNS REMOVE	EXIST POST RETAIN	EXIST POST REMOVE	NUMBER OF NEW POSTS	SQUARE STEEL (IN) 1.75 (LB / FT) 1.88	SQUARE STEEL (IN) 2.00 (LB / FT) 2.42	SQUARE STEEL (IN) 2.50 (LB / FT) 3.35	FOUNDATION	TUBULAR STEEL Ø (IN) 3.00 (LB / FT) 7.60	TUBULAR STEEL Ø (IN) 3.50 (LB / FT) 9.00	TUBULAR STEEL Ø (IN) 4.00 (LB / FT) 10.80	TUBULAR STEEL Ø (IN) 5.00 (LB / FT) 14.60	SIGN FRAME REQUIRED	REMARKS	SIGN DETAIL: DETAIL IN SHS	SIGN DETAIL: DETAIL ON SHEET NUMBER	SIGN DETAIL: DETAIL ON STD SHEET NUMBER
MORRISTOWN EB							FY-FLUORESCENT YELLOW FYG-FLUORESCENT YELLOW GREEN																			"SHS"-STANDARD HIGHWAY SIGNS			
EB	0.830	A	VR-922R	36	30		LEFT & THRU/RIGHT "ONLY"			1				X															
EB	0.863	A	M3-2S	24	12		EAST				1	1			X	2		X							2A				
		A	M1-5	24	24		VERMONT 15				1	1																	
		A	M6-3S	21	15		^UP ARROW				1	1																	
		A	M3-3S	24	12		SOUTH				1	1																	
		A	M1-5	30	24		VERMONT 100				1	1																	
		A	M6-1S	21	15		RIGHT --->				1	1																	
EB	0.866	M	R10-12	24	30								1																	
		M	R10-12	24	30			5.00																		X			
EB	0.880	B	R5-1	30	30		DO NOT ENTER						1		X														
EB	0.942	A	M3-2S	24	12		EAST			1				X															
		A	M1-5	24	24		VERMONT 15			1																			
EB	0.980	A	D2-1	72	10								1		X														
		A	D2-1	72	10								1																	
		A	D2-1	72	12			6.00								2	X											
							SHEET TOTALS	11.00 SF	0.00 SF	3 EA	6 EA	6 EA	4 EA	0 EA	0 EA	4 EA	60 FT												
							TOWN DIRECTIONAL TOTALS	143.7	0.0	27.0	10.0	10.0	31	0.0	0.0	27	405.0												

SIGN SUMMARY SHEET

VERMONT AGENCY OF TRANSPORTATION

PROJECT NAME: **STATEWIDE NORTHEAST**
PROJECT NUMBER: **STPG SIGN (29)**

FILE NAME: **MORRISTOWN EB** PLOT DATE: **8/18/2010**
PROJECT MANAGER: **A. GAMBLE** DRAWN BY: **D. CROSSLEY**
DESIGNED BY: **D. CROSSLEY** CHECKED BY: **A. GAMBLE**
MORRISTOWN VT 15 EB 3 SHEET **12** OF **138**

DIRECTION	MILEPOINT	LOCATION CODE (SHEET 2)	SIGN CODE	WIDTH (IN)	HEIGHT (IN)	SHEETING REMARKS	SIGN LEGEND	NEW SIGNS "A"	NEW SIGNS "B"	EXISTING SIGNS RETAIN	EXISTING SIGNS SALVAGE FROM	EXISTING SIGNS SALVAGE TO	EXISTING SIGNS REMOVE	EXIST POST RETAIN	EXIST POST REMOVE	NUMBER OF NEW POSTS	SQUARE STEEL (IN) 1.75 (LB / FT) 1.88	SQUARE STEEL (IN) 2.00 (LB / FT) 2.42	SQUARE STEEL (IN) 2.50 (LB / FT) 3.35	FOUNDATION	TUBULAR STEEL Ø (IN) 3.00 (LB / FT) 7.60	TUBULAR STEEL Ø (IN) 3.50 (LB / FT) 9.00	TUBULAR STEEL Ø (IN) 4.00 (LB / FT) 10.80	TUBULAR STEEL Ø (IN) 5.00 (LB / FT) 14.60	SIGN FRAME REQUIRED	REMARKS	SIGN DETAIL: DETAIL IN SHS	SIGN DETAIL: DETAIL ON SHEET NUMBER	SIGN DETAIL: DETAIL ON STD SHEET NUMBER
MORRISTOWN EB							FY-FLUORESCENT YELLOW FYG-FLUORESCENT YELLOW GREEN																			"SHS"-STANDARD HIGHWAY SIGNS			
		A	D2-1	72	12			6.00																				4	
EB	1.004	A	R2-1	24	30		SPEED LIMIT 40			1				X															
EB	1.020	C	VR-017	24	30								1		X												MUNSON AVE TH-85			
		C	VR-017	24	30			5.00								1		X											E-141
EB	1.025	D	R1-1	30	30		STOP			1				X													MUNSON AVE TH-85			
EB	1.113	A	R2-1	24	30		SPEED LIMIT 50				1	1			X	1		X											
EB	1.200	A	VM-607	36	30		GRAND ARMY OF THE REPUBLIC			1				X															
EB	1.359	C	VR-017	24	30		LLL 24,000 LBS			1				X													HOULE AVE TH-89			
EB	1.365	D	R1-1	30	30		STOP			1				X															
EB	1.630	C	VR-017	24	30								1		X												HARREL ST TH-16			
		C	VR-017	24	30			5.00								1		X											E-141
EB	1.630	D	R1-1	30	30								1		X												HARREL ST TH-16			
		D	R1-1	30	30			6.25								1		X										X	
EB	1.764	A	S3-1	30	30		SCHOOL BUS STOP AHEAD			1				X															
EB	2.400	A	M2-1	21	15								1		X														
							SHEET TOTALS	22.25 SF	0.00 SF	6 EA	1 EA	1 EA	4 EA	0 EA	0 EA	4 EA		60 FT										
							TOWN DIRECTIONAL TOTALS	143.7	0.0	27.0	10.0	10.0	31	0.0	0.0	27		405.0										

SIGN SUMMARY SHEET

VERMONT AGENCY OF TRANSPORTATION

PROJECT NAME: **STATEWIDE NORTHEAST**
PROJECT NUMBER: **STPG SIGN (29)**

FILE NAME: **MORRISTOWN EB**
PROJECT MANAGER: **A. GAMBLE**
DESIGNED BY: **D. CROSSLEY**
MORRISTOWN VT 15 EB 4

PLOT DATE: **8/18/2010**
DRAWN BY: **D. CROSSLEY**
CHECKED BY: **A. GAMBLE**
SHEET **13** OF **138**

DIRECTION	MILEPOINT	LOCATION CODE (SHEET 2)	SIGN CODE	WIDTH (IN)	HEIGHT (IN)	SHEETING REMARKS	SIGN LEGEND	NEW SIGNS "A"	NEW SIGNS "B"	EXISTING SIGNS RETAIN	EXISTING SIGNS SALVAGE FROM	EXISTING SIGNS SALVAGE TO	EXISTING SIGNS REMOVE	EXIST POST RETAIN	EXIST POST REMOVE	NUMBER OF NEW POSTS	SQUARE STEEL (IN) 1.75 (LB / FT) 1.88	SQUARE STEEL (IN) 2.00 (LB / FT) 2.42	SQUARE STEEL (IN) 2.50 (LB / FT) 3.35	FOUNDATION	TUBULAR STEEL Ø (IN) 3.00 (LB / FT) 7.60	TUBULAR STEEL Ø (IN) 3.50 (LB / FT) 9.00	TUBULAR STEEL Ø (IN) 4.00 (LB / FT) 10.80	TUBULAR STEEL Ø (IN) 5.00 (LB / FT) 14.60	SIGN FRAME REQUIRED	REMARKS	SIGN DETAIL: DETAIL IN SHS	SIGN DETAIL: DETAIL ON SHEET NUMBER	SIGN DETAIL: DETAIL ON STD SHEET NUMBER
MORRISTOWN EB							FY-FLUORESCENT YELLOW FYG-FLUORESCENT YELLOW GREEN																			"SHS"-STANDARD HIGHWAY SIGNS			
		A	M1-5A	24	24								1															
		A	M2-1	21	15			2.19								1		X								GREEN ON WHITE	X		
		A	M1-5	24	24			4.00																				E-136B
EB	2.430	A	W2-3L	36	36								1		X													
		A	W2-3L	36	36			9.00								2		X								MOUNT UPSIDE DOWN AS SHOWN	X		
EB	2.460	A	D1-1A	72	12		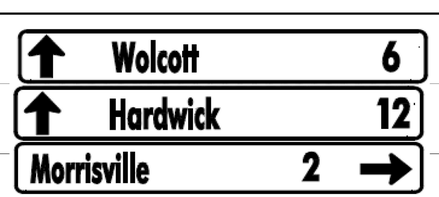	6.00								2		X								INSTALL BEHIND END OF GUARDRAIL		4	
		A	D1-1A	72	12			6.00																				4
		A	D1-1A	72	12			6.00																				4
EB	2.480	A	M3-4	24	12		EAST						1		X													
		A	M1-5A	24	24		VERMONT 15						1															
		A	M6-3	21	15		UP ARROW						1															
		A	M3-2	24	12		WEST						1															
		A	M1-5A	24	24		VERMONT 15A						1															
		A	M6-1	21	15		LEFT ARROW						1															
EB	2.520	A	M3-2	24	12			2.00								2		X								GREEN ON WHITE INSTALL 210' EAST OF ORIGINAL SIGN LOCATION	X		
							SHEET TOTALS	35.19 SF	0.00 SF	0 EA	0 EA	0 EA	8 EA	0 EA	0 EA	7 EA		105 FT							
							TOWN DIRECTIONAL TOTALS	143.7	0.0	27.0	10.0	10.0	31	0.0	0.0	27		405.0							

SIGN SUMMARY SHEET

VERMONT AGENCY OF TRANSPORTATION

PROJECT NAME: **STATEWIDE NORTHEAST**
PROJECT NUMBER: **STPG SIGN (29)**

FILE NAME: **MORRISTOWN EB** PLOT DATE: **8/18/2010**
PROJECT MANAGER: **A. GAMBLE** DRAWN BY: **D. CROSSLEY**
DESIGNED BY: **D. CROSSLEY** CHECKED BY: **A. GAMBLE**
MORRISTOWN VT 15 EB 5 SHEET **14** OF **138**

DIRECTION	MILEPOINT	LOCATION CODE (SHEET 2)	SIGN CODE	WIDTH (IN)	HEIGHT (IN)	SHEETING REMARKS	SIGN LEGEND	NEW SIGNS "A"	NEW SIGNS "B"	EXISTING SIGNS RETAIN	EXISTING SIGNS SALVAGE FROM	EXISTING SIGNS SALVAGE TO	EXISTING SIGNS REMOVE	EXIST POST RETAIN	EXIST POST REMOVE	NUMBER OF NEW POSTS	SQUARE STEEL (IN) 1.75 (LB / FT) 1.88	SQUARE STEEL (IN) 2.00 (LB / FT) 2.42	SQUARE STEEL (IN) 2.50 (LB / FT) 3.35	FOUNDATION	TUBULAR STEEL Ø (IN) 3.00 (LB / FT) 7.60	TUBULAR STEEL Ø (IN) 3.50 (LB / FT) 9.00	TUBULAR STEEL Ø (IN) 4.00 (LB / FT) 10.80	TUBULAR STEEL Ø (IN) 5.00 (LB / FT) 14.60	SIGN FRAME REQUIRED	REMARKS	SIGN DETAIL: DETAIL IN SHS	SIGN DETAIL: DETAIL ON SHEET NUMBER	SIGN DETAIL: DETAIL ON STD SHEET NUMBER
MORRISTOWN EB							FY-FLUORESCENT YELLOW FYG-FLUORESCENT YELLOW GREEN																			"SHS"-STANDARD HIGHWAY SIGNS			
		A	M1-5	24	24			4.00																					E-136B
		A	M6-3	21	15			2.19																		GREEN ON WHITE	X		
		A	M3-2	24	12			2.00																		GREEN ON WHITE	X		
		A	M1-5	24	24			4.00																					E-136B
		A	M6-1	21	15			2.19																		GREEN ON WHITE	X		
EB	2.540	D	R1-1	30	30								1		X											PARK ST VT 15A			
		D	R1-1	36	36			9.00								2		X									X		
EB	2.560	A	M3-2	24	12								1		X														
		A	M1-5A	24	24								1																
		A	M3-2	24	12			2.00								1		X								GREEN ON WHITE	X		
		A	M1-5	24	24			4.00																					E-136B
EB	2.610	A	D2-1	72	10								1		X														
		A	D2-1	72	10								1																
		A	D2-1	72	12			6.00								2		X										4	
		A	D2-1	72	12			6.00																				4	
							SHEET TOTALS	41.38	0.00	0	0	0	5	0	0	5		75											
								SF	SF	EA	EA	EA	EA	EA	EA	EA		FT											
							TOWN DIRECTIONAL TOTALS	143.7	0.0	27.0	10.0	10.0	31	0.0	0.0	27		405.0											

SIGN SUMMARY SHEET

VERMONT AGENCY OF TRANSPORTATION

PROJECT NAME: **STATEWIDE NORTHEAST**
PROJECT NUMBER: **STPG SIGN (29)**

FILE NAME: **MORRISTOWN EB**
PROJECT MANAGER: **A. GAMBLE**
DESIGNED BY: **D. CROSSLEY**
MORRISTOWN VT 15 EB 6

PLOT DATE: **8/18/2010**
DRAWN BY: **D. CROSSLEY**
CHECKED BY: **A. GAMBLE**
SHEET **15** OF **138**

DIRECTION	MILEPOINT	LOCATION CODE (SHEET 2)	SIGN CODE	WIDTH (IN)	HEIGHT (IN)	SHEETING REMARKS	SIGN LEGEND	NEW SIGNS "A"	NEW SIGNS "B"	EXISTING SIGNS RETAIN	EXISTING SIGNS SALVAGE FROM	EXISTING SIGNS SALVAGE TO	EXISTING SIGNS REMOVE	EXIST POST RETAIN	EXIST POST REMOVE	NUMBER OF NEW POSTS	SQUARE STEEL (IN) 1.75 / 2.00 / 2.50 (LB / FT) 1.88	2.42	3.35	TUBULAR STEEL Ø (IN) 3.00 / 3.50 / 4.00 / 5.00 (LB / FT) FOUNDATION	7.60	9.00	10.80	14.60	SIGN FRAME REQUIRED	REMARKS	SIGN DETAIL: DETAIL IN SHS	DETAIL ON SHEET NUMBER	DETAIL ON STD SHEET NUMBER
MORRISTOWN EB							FY-FLUORESCENT YELLOW FYG-FLUORESCENT YELLOW GREEN																			"SHS"-STANDARD HIGHWAY SIGNS			
EB	2.660	A	VD-062AS	72	16		BUSINESS SIGN			1				X														
		A	VD-062AS	72	16		BUSINESS SIGN			1																		
		A	VD-062B	72	16		BUSINESS SIGN			1																		
EB	2.710	A	R2-1	24	30								1		X													
		A	R2-1	24	30			5.00							X	1		X									X	
EB	2.790	A	OM-3R	12	36								1		X													
		A	OM-3R	12	36			3.00							X	1		X									X	
EB	2.800	B	OM-3L	12	36								1		X													
		B	OM-3L	12	36			3.00								1		X									X	
EB	2.820	A	VM-507	36	30		GRAND ARMY OF THE REPUBLIC			1				X														
EB	3.110	A	VR-072	24	30		ENCARE THINK						1		X													
								TYPE "A" SIGNS																				
							TOWN DIRECTIONAL TOTAL	143.7 SF																				
SIGN SUMMARY SHEET							SHEET TOTALS	11.00 SF	0.00 SF	4 EA	0 EA	0 EA	4 EA	0 EA	0 EA	3 EA		45 FT										
VERMONT AGENCY OF TRANSPORTATION							TOWN DIRECTIONAL TOTALS	143.7	0.0	27.0	10.0	10.0	31	0.0	0.0	27		405.0										

PROJECT NAME: **STATEWIDE NORTHEAST**
PROJECT NUMBER: **STPG SIGN (29)**

FILE NAME: **MORRISTOWN EB**
PROJECT MANAGER: **A. GAMBLE**
DESIGNED BY: **D. CROSSLEY**
MORRISTOWN VT 15 EB 7

PLOT DATE: **8/18/2010**
DRAWN BY: **D. CROSSLEY**
CHECKED BY: **A. GAMBLE**
SHEET **16** OF **138**

DIRECTION	MILEPOINT	LOCATION CODE (SHEET 2)	SIGN CODE	WIDTH (IN)	HEIGHT (IN)	SHEETING REMARKS	SIGN LEGEND	NEW SIGNS "A"	NEW SIGNS "B"	EXISTING SIGNS RETAIN	EXISTING SIGNS SALVAGE FROM	EXISTING SIGNS SALVAGE TO	EXISTING SIGNS REMOVE	EXIST POST RETAIN	EXIST POST REMOVE	NUMBER OF NEW POSTS	SQUARE STEEL (IN) 1.75 (LB / FT) 1.88	SQUARE STEEL (IN) 2.00 (LB / FT) 2.42	SQUARE STEEL (IN) 2.50 (LB / FT) 3.35	FOUNDATION	TUBULAR STEEL Ø (IN) 3.00 (LB / FT) 7.60	TUBULAR STEEL Ø (IN) 3.50 (LB / FT) 9.00	TUBULAR STEEL Ø (IN) 4.00 (LB / FT) 10.80	TUBULAR STEEL Ø (IN) 5.00 (LB / FT) 14.60	SIGN FRAME REQUIRED	REMARKS	SIGN DETAIL: DETAIL IN SHS	SIGN DETAIL: DETAIL ON SHEET NUMBER	SIGN DETAIL: DETAIL ON STD SHEET NUMBER
MORRISTOWN WB							FY-FLUORESCENT YELLOW FYG-FLUORESCENT YELLOW GREEN																			"SHS"-STANDARD HIGHWAY SIGNS			
0150, VT 15																													
WB	3.200	F	VD-062AS	72	16		BUSINESS SIGN			1				X															
		F	VD-062AS	72	16		BUSINESS SIGN			1																			
WB	3.130	F	VR-072	24	30								1		X														
		F	VR-072	24	30			5.00								1		X										6
		E	VR-072	24	30			5.00																				6
WB	2.990	F	VD-062AS	72	16		BUSINESS SIGN			1				X															
		F	VD-062B	72	16		BUSINESS SIGN			1																			
		F	VD-062AL	72	16		BUSINESS SIGN			1																			
WB	2.950	F	VD-062BC	74.75	16		TRAVEL INFO			1				X															
		F	VD-062C	74.75	16		TRAVEL INFO			1																			
WB	2.910	F	VD-062B	72	16		BUSINESS SIGN			1				X															
		F	VD-062AS	72	16		BUSINESS SIGN			1																			
		F	VD-062AS	72	16		BUSINESS SIGN			1																			
							SHEET TOTALS	10.00 SF	0.00 SF	10 EA	0 EA	0 EA	1 EA	0 EA	0 EA	1 EA	15 FT											
							TOWN DIRECTIONAL TOTALS	203.0	0.0	29.0	14.0	14.0	51	0.0	0.0	28	420.0											

SIGN SUMMARY SHEET

VERMONT AGENCY OF TRANSPORTATION

PROJECT NAME: **STATEWIDE NORTHEAST**
PROJECT NUMBER: **STPG SIGN (29)**

FILE NAME: **MORRISTOWN WB** PLOT DATE: **8/23/2010**
PROJECT MANAGER: **A. GAMBLE** DRAWN BY: **D.CROSSLEY**
DESIGNED BY: **D.CROSSLEY** CHECKED BY: **A. GAMBLE**
MORRISTOWN VT 15 WB 1 SHEET **17** OF **138**

DIRECTION	MILEPOINT	LOCATION CODE (SHEET 2)	SIGN CODE	WIDTH (IN)	HEIGHT (IN)	SHEETING REMARKS	SIGN LEGEND	NEW SIGNS "A"	NEW SIGNS "B"	EXISTING SIGNS RETAIN	EXISTING SIGNS SALVAGE FROM	EXISTING SIGNS SALVAGE TO	EXISTING SIGNS REMOVE	EXIST POST RETAIN	EXIST POST REMOVE	NUMBER OF NEW POSTS	SQUARE STEEL (IN) 1.75 (LB / FT) 1.88	SQUARE STEEL (IN) 2.00 (LB / FT) 2.42	SQUARE STEEL (IN) 2.50 (LB / FT) 3.35	FOUNDATION	TUBULAR STEEL Ø (IN) 3.00 (LB / FT) 7.60	TUBULAR STEEL Ø (IN) 3.50 (LB / FT) 9.00	TUBULAR STEEL Ø (IN) 4.00 (LB / FT) 10.80	TUBULAR STEEL Ø (IN) 5.00 (LB / FT) 14.60	SIGN FRAME REQUIRED	REMARKS	SIGN DETAIL: DETAIL IN SHS	SIGN DETAIL: DETAIL ON SHEET NUMBER	SIGN DETAIL: DETAIL ON STD SHEET NUMBER
MORRISTOWN WB							FY-FLUORESCENT YELLOW FYG-FLUORESCENT YELLOW GREEN																			"SHS"-STANDARD HIGHWAY SIGNS			
WB	2.870	F	VW-054R	30	30								1		X														
WB	2.810	F	VW-054R	30	30			6.25								1		X								INSTALL 285' +/- EAST OF ORIGINAL SIGN LOCATION BEHIND BEGIN GUARD RAIL			E-154
WB	2.795	F	OM-3R	12	36			3.00								1		X								INSTALL AT BEGINNING OF BRIDGE	X		
WB	2.790	E	OM-3L	12	36			3.00								1		X								INSTALL AT END OF BRIDGE	X		
WB	2.690	G	VR-017	24	30								1		X												GARFIELD RD TH-18			
		G	VR-017	24	30			5.00										X											E-141
WB	2.680	H	R1-1	36	36								1		X												GARFIELD RD TH-18			
		H	R1-1	36	36			9.00								2		X									X		
WB	2.660	F	M2-1	21	15		JCT						1		X														
		F	M3-4	24	12		WEST						1																
		F	M1-5A	24	24		VERMONT 15A						1																
		F	M2-1	21	15			2.19								1		X								GREEN ON WHITE	X		
		F	M1-5	24	24			4.00																					E-136B
WB	2.620	F	D1-1A	72	10								1		X														
		F	D1-1A	72	10								1																
							SHEET TOTALS	32.44 SF	0.00 SF	0 EA	0 EA	0 EA	8 EA	0 EA	0 EA	6 EA		90 FT											
							TOWN DIRECTIONAL TOTALS	203.0	0.0	29.0	14.0	14.0	51	0.0	0.0	28		420.0											

SIGN SUMMARY SHEET

VERMONT AGENCY OF TRANSPORTATION

PROJECT NAME: **STATEWIDE NORTHEAST**
PROJECT NUMBER: **STPG SIGN (29)**

FILE NAME: **MORRISTOWN WB**
PROJECT MANAGER: **A. GAMBLE**
DESIGNED BY: **D.CROSSLEY**
MORRISTOWN VT 15 WB 2

PLOT DATE: **8/23/2010**
DRAWN BY: **D.CROSSLEY**
CHECKED BY: **A. GAMBLE**
SHEET **18** OF **138**

DIRECTION	MILEPOINT	LOCATION CODE (SHEET 2)	SIGN CODE	WIDTH (IN)	HEIGHT (IN)	SHEETING REMARKS	SIGN LEGEND	NEW SIGNS "A"	NEW SIGNS "B"	EXISTING SIGNS RETAIN	EXISTING SIGNS SALVAGE FROM	EXISTING SIGNS SALVAGE TO	EXISTING SIGNS REMOVE	EXIST POST RETAIN	EXIST POST REMOVE	NUMBER OF NEW POSTS	SQUARE STEEL (IN) 1.75 (LB / FT) 1.88	SQUARE STEEL (IN) 2.00 (LB / FT) 2.42	SQUARE STEEL (IN) 2.50 (LB / FT) 3.35	FOUNDATION	TUBULAR STEEL Ø (IN) 3.00 (LB / FT) 7.60	TUBULAR STEEL Ø (IN) 3.50 (LB / FT) 9.00	TUBULAR STEEL Ø (IN) 4.00 (LB / FT) 10.80	TUBULAR STEEL Ø (IN) 5.00 (LB / FT) 14.60	SIGN FRAME REQUIRED	REMARKS	SIGN DETAIL: DETAIL IN SHS	SIGN DETAIL: DETAIL ON SHEET NUMBER	SIGN DETAIL: DETAIL ON STD SHEET NUMBER
MORRISTOWN WB							FY-FLUORESCENT YELLOW FYG-FLUORESCENT YELLOW GREEN																			"SHS"-STANDARD HIGHWAY SIGNS			
		F	D1-1A	72	10								1															
		F	D1-1A	72	10								1															
		F	D1-1A	72	10								1															
		F	D9-2	24	24								1															
		F	D9-2A	24	6								1															
		F	D1-1A	72	12			6.00								2		X										4
		F	D1-1A	72	12			6.00																				4
		F	D1-1A	72	12			6.00																				4
		F	D1-1A	72	12			6.00																		WATERBURY NOT REPLACED		4
		F	D9-2	24	24			4.00																		INSTALL ON LEFT POST	X	
		F	M6-1	24	6			1.00																		WHITE ON BLUE	X	
WB	2.570	F	M3-4	24	12								1		X													
		F	M1-5A	24	24								1															
		F	M4-5	24	12								1															
		F	M3-3	24	12								1															
							SHEET TOTALS	29.00 SF	0.00 SF	0 EA	0 EA	0 EA	9 EA	0 EA	0 EA	2 EA	30 FT											
							TOWN DIRECTIONAL TOTALS	203.0	0.0	29.0	14.0	14.0	51	0.0	0.0	28	420.0											

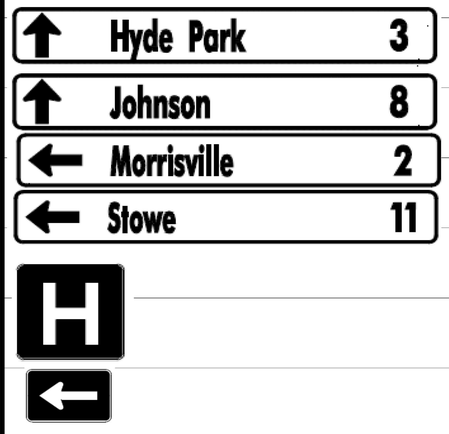

SIGN SUMMARY SHEET

VERMONT AGENCY OF TRANSPORTATION

PROJECT NAME: **STATEWIDE NORTHEAST**
PROJECT NUMBER: **STPG SIGN (29)**

FILE NAME: **MORRISTOWN WB**
PROJECT MANAGER: **A. GAMBLE**
DESIGNED BY: **D.CROSSLEY**
MORRISTOWN VT 15 WB 3

PLOT DATE: **8/23/2010**
DRAWN BY: **D.CROSSLEY**
CHECKED BY: **A. GAMBLE**

DIRECTION	MILEPOINT	LOCATION CODE (SHEET 2)	SIGN CODE	WIDTH (IN)	HEIGHT (IN)	SHEETING REMARKS	SIGN LEGEND	NEW SIGNS		EXISTING SIGNS				EXIST POST		NUMBER OF NEW POSTS	SQUARE STEEL (IN)			FOUNDATION	TUBULAR STEEL Ø (IN)				SIGN FRAME REQUIRED	REMARKS	SIGN DETAIL		
																	1.75	2.00	2.50		3.00	3.50	4.00	5.00					
																	(LB / FT)				(LB / FT)								
								"A"	"B"	RETAIN	SALVAGE FROM	SALVAGE TO	REMOVE	RETAIN	REMOVE		1.88	2.42	3.35		7.60	9.00	10.80	14.60			DETAIL IN SHS	DETAIL ON SHEET NUMBER	DETAIL ON STD SHEET NUMBER
MORRISTOWN WB							FY-FLUORESCENT YELLOW FYG-FLUORESCENT YELLOW GREEN																			"SHS"-STANDARD HIGHWAY SIGNS			
		F	M1-5A	24	24								1																
		F	M6-1	21	15								1																
		F	M4-5	24	12								1																
		F	M3-3	24	12								1																
		F	M1-5A	30	24								1																
		F	M6-1	21	15								1																
		F	M3-4	24	12								1																
		F	M1-5A	24	24								1																
		F	M4-5	24	12								1																
		F	M3-1	24	12								1																
		F	M1-5A	30	24								1																
		F	M6-3	21	15								1																
		F	M4-5	24	12			2.00								2	X								2A & 2	GREEN ON WHITE	X		
		F	M1-5	24	24			4.00																					E-136B
		F	M6-1 L	21	15			2.19																		GREEN ON WHITE	X		
							SHEET TOTALS	8.19	0.00	0	0	0	12	0	0	2	30												
								SF	SF	EA	EA	EA	EA	EA	EA	EA	FT												
							TOWN DIRECTIONAL TOTALS	203.0	0.0	29.0	14.0	14.0	51	0.0	0.0	28	420.0												

SIGN SUMMARY SHEET

VERMONT AGENCY OF TRANSPORTATION

PROJECT NAME: **STATEWIDE NORTHEAST**
PROJECT NUMBER: **STPG SIGN (29)**

FILE NAME: **MORRISTOWN WB**
PROJECT MANAGER: **A. GAMBLE**
DESIGNED BY: **D.CROSSLEY**
MORRISTOWN VT 15 WB 4

PLOT DATE: **8/23/2010**
DRAWN BY: **D.CROSSLEY**
CHECKED BY: **A. GAMBLE**
SHEET **20** OF **138**

DIRECTION	MILEPOINT	LOCATION CODE (SHEET 2)	SIGN CODE	WIDTH (IN)	HEIGHT (IN)	SHEETING REMARKS	SIGN LEGEND	NEW SIGNS "A"	NEW SIGNS "B"	EXISTING SIGNS RETAIN	EXISTING SIGNS SALVAGE FROM	EXISTING SIGNS SALVAGE TO	EXISTING SIGNS REMOVE	EXIST POST RETAIN	EXIST POST REMOVE	NUMBER OF NEW POSTS	SQUARE STEEL (IN) 1.75 (LB / FT) 1.88	SQUARE STEEL (IN) 2.00 (LB / FT) 2.42	SQUARE STEEL (IN) 2.50 (LB / FT) 3.35	FOUNDATION	TUBULAR STEEL Ø (IN) 3.00 (LB / FT) 7.60	TUBULAR STEEL Ø (IN) 3.50 (LB / FT) 9.00	TUBULAR STEEL Ø (IN) 4.00 (LB / FT) 10.80	TUBULAR STEEL Ø (IN) 5.00 (LB / FT) 14.60	SIGN FRAME REQUIRED	REMARKS	SIGN DETAIL: DETAIL IN SHS	SIGN DETAIL: DETAIL ON SHEET NUMBER	SIGN DETAIL: DETAIL ON STD SHEET NUMBER
MORRISTOWN WB							FY-FLUORESCENT YELLOW FYG-FLUORESCENT YELLOW GREEN																			"SHS"-STANDARD HIGHWAY SIGNS			
		F	M3-4	24	12			2.00																		GREEN ON WHITE	X		
		F	M1-5	24	24			4.00																					E-136B
		F	M6-1 L	21	15			2.19																		GREEN ON WHITE	X		
		F	M4-5	24	12			2.00																		GREEN ON WHITE	X		
		F	M1-5	30	24			5.00																					E-136B
		F	M6-3	21	15			2.19																		GREEN ON WHITE	X		
		F	M3-4	24	12			2.00																		GREEN ON WHITE	X		
		F	M1-5	24	24			4.00																					E-136B
		F	M6-3	21	15			2.19																		GREEN ON WHITE	X		
WB	2.540	G	W1-7	48	24								1		X														
		G	W1-7	48	24			8.00								2		X									X		
WB	2.530	F	M3-4	24	12								1		X														
		F	M1-5A	24	24								1																
		F	M3-4	24	12			2.00								1		X								GREEN ON WHITE	X		
		F	M1-5	24	24			4.00																					E-136B
							SHEET TOTALS	39.57	0.00	0	0	0	3	0	0	3		45										
								SF	SF	EA	EA	EA	EA	EA	EA	EA		FT										
							TOWN DIRECTIONAL TOTALS	203.0	0.0	29.0	14.0	14.0	51	0.0	0.0	28		420.0										

SIGN SUMMARY SHEET

VERMONT AGENCY OF TRANSPORTATION

PROJECT NAME: STATEWIDE NORTHEAST
PROJECT NUMBER: STPG SIGN (29)

FILE NAME: MORRISTOWN WB
PROJECT MANAGER: A. GAMBLE
DESIGNED BY: D.CROSSLEY
MORRISTOWN VT 15 WB 5

PLOT DATE: 8/23/2010
DRAWN BY: D.CROSSLEY
CHECKED BY: A. GAMBLE

DIRECTION	MILEPOINT	LOCATION CODE (SHEET 2)	SIGN CODE	WIDTH (IN)	HEIGHT (IN)	SHEETING REMARKS	SIGN LEGEND	NEW SIGNS "A"	NEW SIGNS "B"	EXISTING SIGNS RETAIN	EXISTING SIGNS SALVAGE FROM	EXISTING SIGNS SALVAGE TO	EXISTING SIGNS REMOVE	EXIST POST RETAIN	EXIST POST REMOVE	NUMBER OF NEW POSTS	SQUARE STEEL (IN) 1.75 (LB / FT) 1.88	SQUARE STEEL (IN) 2.00 (LB / FT) 2.42	SQUARE STEEL (IN) 2.50 (LB / FT) 3.35	FOUNDATION	TUBULAR STEEL Ø (IN) 3.00 (LB / FT) 7.60	TUBULAR STEEL Ø (IN) 3.50 (LB / FT) 9.00	TUBULAR STEEL Ø (IN) 4.00 (LB / FT) 10.80	TUBULAR STEEL Ø (IN) 5.00 (LB / FT) 14.60	SIGN FRAME REQUIRED	REMARKS	SIGN DETAIL: DETAIL IN SHS	SIGN DETAIL: DETAIL ON SHEET NUMBER	SIGN DETAIL: DETAIL ON STD SHEET NUMBER
MORRISTOWN WB							FY-FLUORESCENT YELLOW FYG-FLUORESCENT YELLOW GREEN																				"SHS"-STANDARD HIGHWAY SIGNS			
WB	2.490	F	D2-1	72	10								1		X														
		F	D2-1	72	10								1																
		F	D2-1	72	12		Hyde Park 3	6.00								2		X										4	
		F	D2-1	72	12		Johnson 8	6.00																				4	
WB	2.420	F	R2-1	24	30		SPEED LIMIT 50						1		X														
		F	R2-1	24	30			5.00								1		X										X	
WB	2.330	F	VM-607	36	30		GRAND ARMY OF THE REPUBLIC			1				X															
WB	1.356	G	VR-017	24	30		LLL 24,000 LBS			1				X													LANPHEAR RD TH-15		
WB	1.364	H	R1-1	30	30		STOP			1				X													LANPHEAR RD TH-15		
WB	1.260	F	W3-5	36	36		SPEED REDUCTION SPEED LIMIT 40			1				X															
WB	1.144	F	VD-018	30	18		MORRISVILLE HYDE PARK 3				1	1			X	1		X											
WB	1.113	F	R2-1	24	30		SPEED LIMIT 40						1	X															
		F	R2-1	30	36			7.50																				6	
WB	1.080	F	VD-062AS	72	16		BUSINESS SIGN			1				X															
WB	1.040	F	M2-1	21	15								1		X														
							SHEET TOTALS	24.50 SF	0.00 SF	5 EA	1 EA	1 EA	5 EA	0 EA	0 EA	4 EA		60 FT											
							TOWN DIRECTIONAL TOTALS	203.0	0.0	29.0	14.0	14.0	51	0.0	0.0	28		420.0											

SIGN SUMMARY SHEET

VERMONT AGENCY OF TRANSPORTATION

PROJECT NAME: **STATEWIDE NORTHEAST**
PROJECT NUMBER: **STPG SIGN (29)**

FILE NAME: **MORRISTOWN WB**
PROJECT MANAGER: **A. GAMBLE**
DESIGNED BY: **D.CROSSLEY**
MORRISTOWN VT 15 WB 6

PLOT DATE: **8/23/2010**
DRAWN BY: **D.CROSSLEY**
CHECKED BY: **A. GAMBLE**
SHEET **22** OF **138**

DIRECTION	MILEPOINT	LOCATION CODE (SHEET 2)	SIGN CODE	WIDTH (IN)	HEIGHT (IN)	SHEETING REMARKS	SIGN LEGEND	NEW SIGNS "A"	NEW SIGNS "B"	EXISTING SIGNS RETAIN	EXISTING SIGNS SALVAGE FROM	EXISTING SIGNS SALVAGE TO	EXISTING SIGNS REMOVE	EXIST POST RETAIN	EXIST POST REMOVE	NUMBER OF NEW POSTS	SQUARE STEEL (IN) 1.75 (LB / FT) 1.88	SQUARE STEEL (IN) 2.00 (LB / FT) 2.42	SQUARE STEEL (IN) 2.50 (LB / FT) 3.35	FOUNDATION	TUBULAR STEEL Ø (IN) 3.00 (LB / FT) 7.60	TUBULAR STEEL Ø (IN) 3.50 (LB / FT) 9.00	TUBULAR STEEL Ø (IN) 4.00 (LB / FT) 10.80	TUBULAR STEEL Ø (IN) 5.00 (LB / FT) 14.60	SIGN FRAME REQUIRED	REMARKS	SIGN DETAIL: DETAIL IN SHS	SIGN DETAIL: DETAIL ON SHEET NUMBER	SIGN DETAIL: DETAIL ON STD SHEET NUMBER
MORRISTOWN WB							FY-FLUORESCENT YELLOW FYG-FLUORESCENT YELLOW GREEN																			"SHS"-STANDARD HIGHWAY SIGNS			
		F	M1-5A	30	24								1															
		F	M2-1	21	15			2.19								1		X								GREEN ON WHITE	X		
		F	M1-5A	30	24			5.00																				E-136B
WB	1.004	F	D1-1A	72	12		^UP JOHNSON 7			1				X														
		F	D1-1A	72	12		^UP JEFFERSONVILLE 16			1																		
		F	D1-1A	72	12		<--- MORRISVILLE 1			1																		
		F	D1-1A	72	12		<--- STOWE 10			1																		
		F	D9-2	24	24		"H" - HOSPITAL SYMBOL						1															
WB	0.980	F	W3-3	30	30								1		X													
		F	W3-3	30	30			6.25								1		X										X	
WB	0.930	F	R10-7	24	30								1		X													
		F	R10-7	24	30			5.00								1		X										X	
WB	0.915	G	VR-017	24	30		LLL 24,000 LBS			1				X													CENTER RD TH-4		
							SHEET TOTALS	18.44 SF	0.00 SF	5 EA	0 EA	0 EA	4 EA	0 EA	0 EA	3 EA	45 FT									
							TOWN DIRECTIONAL TOTALS	203.0	0.0	29.0	14.0	14.0	51	0.0	0.0	28	420.0									

SIGN SUMMARY SHEET

VERMONT AGENCY OF TRANSPORTATION

PROJECT NAME: **STATEWIDE NORTHEAST**
PROJECT NUMBER: **STPG SIGN (29)**

FILE NAME: **MORRISTOWN WB** PLOT DATE: **8/23/2010**
PROJECT MANAGER: **A. GAMBLE** DRAWN BY: **D.CROSSLEY**
DESIGNED BY: **D.CROSSLEY** CHECKED BY: **A. GAMBLE**
MORRISTOWN VT 15 WB 7 SHEET **23** OF **138**

DIRECTION	MILEPOINT	LOCATION CODE (SHEET 2)	SIGN CODE	WIDTH (IN)	HEIGHT (IN)	SHEETING REMARKS	SIGN LEGEND	NEW SIGNS "A"	NEW SIGNS "B"	EXISTING SIGNS RETAIN	EXISTING SIGNS SALVAGE FROM	EXISTING SIGNS SALVAGE TO	EXISTING SIGNS REMOVE	EXIST POST RETAIN	EXIST POST REMOVE	NUMBER OF NEW POSTS	SQUARE STEEL (IN) 1.75 (LB / FT) 1.88	SQUARE STEEL (IN) 2.00 (LB / FT) 2.42	SQUARE STEEL (IN) 2.50 (LB / FT) 3.35	FOUNDATION	TUBULAR STEEL Ø (IN) 3.00 (LB / FT) 7.60	TUBULAR STEEL Ø (IN) 3.50 (LB / FT) 9.00	TUBULAR STEEL Ø (IN) 4.00 (LB / FT) 10.80	TUBULAR STEEL Ø (IN) 5.00 (LB / FT) 14.60	SIGN FRAME REQUIRED	REMARKS	SIGN DETAIL: DETAIL IN SHS	SIGN DETAIL: DETAIL ON SHEET NUMBER	SIGN DETAIL: DETAIL ON STD SHEET NUMBER
MORRISTOWN WB							FY-FLUORESCENT YELLOW FYG-FLUORESCENT YELLOW GREEN																			"SHS"-STANDARD HIGHWAY SIGNS			
WB	0.900	H	R1-1	30	30		STOP			1				X												CENTER RD TH-4			
WB	0.889	F	M3-3S	24	12						1	1		X												REVISE SIGNS AND THEIR POSITIONS AS SHOWN			
		F	M1-5	30	24						1	1																
		F	M6-1S	21	15						1	1																
		F	D9-2	24	24			4.00																			X	
		F	M6-1	24	6			2.19																		WHITE ON BLUE	X		
		F	M4-5S	24	12		TO						1															
		F	M3-1S	24	12						1	1																
		F	M1-5	30	24						1	1																
		F	M6-3S	21	15						1	1																
		F	M3-4S	24	12						1	1																
		F	M1-5	24	24						1	1																
		F	M6-3S	21	15			2.19																		GREEN ON WHITE	X		
WB	0.866	N	R10-12	24	30		LEFT TURN YIELD ON GREEN						1															
		N	R10-12	24	30			5.00																			X	
							SHEET TOTALS	13.38 SF	0.00 SF	1 EA	8 EA	8 EA	2 EA	0 EA	0 EA	0 EA	0 FT											
							TOWN DIRECTIONAL TOTALS	203.0	0.0	29.0	14.0	14.0	51	0.0	0.0	28	420.0											



SIGN SUMMARY SHEET

VERMONT AGENCY OF TRANSPORTATION

PROJECT NAME: STATEWIDE NORTHEAST
PROJECT NUMBER: STPG SIGN (29)
FILE NAME: MORRISTOWN WB
PROJECT MANAGER: A. GAMBLE
DESIGNED BY: D.CROSSLEY
MORRISTOWN VT 15 WB 8
PLOT DATE: 8/23/2010
DRAWN BY: D.CROSSLEY
CHECKED BY: A. GAMBLE
SHEET 24 OF 138

DIRECTION	MILEPOINT	LOCATION CODE (SHEET 2)	SIGN CODE	WIDTH (IN)	HEIGHT (IN)	SHEETING REMARKS	SIGN LEGEND	NEW SIGNS "A"	NEW SIGNS "B"	EXISTING SIGNS RETAIN	EXISTING SIGNS SALVAGE FROM	EXISTING SIGNS SALVAGE TO	EXISTING SIGNS REMOVE	EXIST POST RETAIN	EXIST POST REMOVE	NUMBER OF NEW POSTS	SQUARE STEEL (IN) (LB / FT) 1.75 1.88	SQUARE STEEL (IN) (LB / FT) 2.00 2.42	SQUARE STEEL (IN) (LB / FT) 2.50 3.35	FOUNDATION	TUBULAR STEEL Ø (IN) (LB / FT) 3.00 7.60	TUBULAR STEEL Ø (IN) (LB / FT) 3.50 9.00	TUBULAR STEEL Ø (IN) (LB / FT) 4.00 10.80	TUBULAR STEEL Ø (IN) (LB / FT) 5.00 14.60	SIGN FRAME REQUIRED	REMARKS	SIGN DETAIL: DETAIL IN SHS	SIGN DETAIL: DETAIL ON SHEET NUMBER	SIGN DETAIL: DETAIL ON STD SHEET NUMBER
MORRISTOWN WB							FY-FLUORESCENT YELLOW FYG-FLUORESCENT YELLOW GREEN																			"SHS"-STANDARD HIGHWAY SIGNS			
WB	0.873	F	R8-3A	24	24		NO PARKING SYMBOL				1	1			X	1		X										
		F	VR-644P	24	12		BEGIN				1	1																
WB	0.840	G	VR-017	24	30		LEGAL LOAD LIMIT 24,000 POUNDS						1		X													
		G	VR-017	24	30			5.00								1		X										E-141
WB	0.830	H	R1-1	30	30		STOP						1		X													
		H	R1-1	30	30			6.25								1		X									X	
WB	0.827	F	R8-3A	24	24		NO PARKING SYMBOL				1	1			X	1		X										
		F	M4-6P	24	12		END				1	1																
WB	0.827	F	M3-4S	24	12		WEST			1				X														
		F	M1-5	24	24		VERMONT 15			1																		
		F	M4-5S	24	12		TO						1														REMOVE "TO" SIGN FROM THIS ASSEMBLY	
		F	M3-1S	24	12		NORTH			1																		
		F	M1-5	30	24		VERMONT 100			1																		
WB	0.796	F	D2-1	72	12		JOHNSON 7			1				X														
		F	D2-1	72	12		JEFFERSONVILLE 16			1																		
							SHEET TOTALS	11.25 SF	0.00 SF	6 EA	4 EA	4 EA	3 EA	0 EA	0 EA	4 EA		60 FT									
							TOWN DIRECTIONAL TOTALS	203.0	0.0	29.0	14.0	14.0	51	0.0	0.0	28		420.0									

SIGN SUMMARY SHEET

VERMONT AGENCY OF TRANSPORTATION

PROJECT NAME: STATEWIDE NORTHEAST
PROJECT NUMBER: STPG SIGN (29)

FILE NAME: MORRISTOWN WB
PROJECT MANAGER: A. GAMBLE
DESIGNED BY: D.CROSSLEY
MORRISTOWN VT 15 WB 9

PLOT DATE: 8/23/2010
DRAWN BY: D.CROSSLEY
CHECKED BY: A. GAMBLE
SHEET 25 OF 138

DIRECTION	MILEPOINT	LOCATION CODE (SHEET 2)	SIGN CODE	WIDTH (IN)	HEIGHT (IN)	SHEETING REMARKS	SIGN LEGEND	NEW SIGNS "A"	NEW SIGNS "B"	EXISTING SIGNS RETAIN	EXISTING SIGNS SALVAGE FROM	EXISTING SIGNS SALVAGE TO	EXISTING SIGNS REMOVE	EXIST POST RETAIN	EXIST POST REMOVE	NUMBER OF NEW POSTS	SQUARE STEEL (IN) 1.75 2.00 2.50 (LB / FT) 1.88 2.42 3.35	TUBULAR STEEL Ø (IN) 3.00 3.50 4.00 5.00 (LB / FT) 7.60 9.00 10.80 14.60	FOUNDATION	SIGN FRAME REQUIRED	REMARKS	SIGN DETAIL: DETAIL IN SHS	SIGN DETAIL: DETAIL ON SHEET NUMBER	SIGN DETAIL: DETAIL ON STD SHEET NUMBER
MORRISTOWN WB							FY-FLUORESCENT YELLOW FYG-FLUORESCENT YELLOW GREEN														"SHS"-STANDARD HIGHWAY SIGNS			
WB	0.740	F	R2-1	24	30								1		X									
		F	R2-1	24	30			5.00								1		X				X		
WB	0.670	F	W-202	30	30		TRUCKS ENTERING						1		X									
WB	0.630	F	VM-607	36	30		GRAND ARMY OF THE REPUBLIC			1				X										
WB	0.600	G	VR-017	24	30								1		X									
		G	R2-1	24	30		 TOWN SL 30				1	1									INSTALL TOWN SL SIGN BELOW NEW SIGN			
		G	VR-017	24	30			5.00								1		X						E-141
WB	0.585	H	R1-1	30	30								1		X									
		H	R1-1	30	30			6.25								1		X				X		
WB	0.529	F	R2-1	24	30		SPEED LIMIT 50			1				X										
							TOWN DIRECTIONAL TOTAL	TYPE "A" SIGNS 203.02 SF																
SIGN SUMMARY SHEET							SHEET TOTALS	16.25 SF	0.00 SF	2 EA	1 EA	1 EA	4 EA	0 EA	0 EA	3 EA	45 FT							
VERMONT AGENCY OF TRANSPORTATION							TOWN DIRECTIONAL TOTALS	203.0	0.0	29.0	14.0	14.0	51	0.0	0.0	28	420.0							

PROJECT NAME: **STATEWIDE NORTHEAST**
PROJECT NUMBER: **STPG SIGN (29)**
FILE NAME: **MORRISTOWN WB**
PROJECT MANAGER: **A. GAMBLE**
DESIGNED BY: **D.CROSSLEY**
MORRISTOWN VT 15 WB 10
PLOT DATE: **8/23/2010**
DRAWN BY: **D.CROSSLEY**
CHECKED BY: **A. GAMBLE**
SHEET **26** OF **138**

DIRECTION	MILEPOINT	LOCATION CODE (SHEET 2)	SIGN CODE	WIDTH (IN)	HEIGHT (IN)	SHEETING REMARKS	SIGN LEGEND	NEW SIGNS "A"	NEW SIGNS "B"	EXISTING SIGNS RETAIN	EXISTING SIGNS SALVAGE FROM	EXISTING SIGNS SALVAGE TO	EXISTING SIGNS REMOVE	EXIST POST RETAIN	EXIST POST REMOVE	NUMBER OF NEW POSTS	SQUARE STEEL (IN) 1.75 2.00 2.50 (LB / FT) 1.88 2.42 3.35	TUBULAR STEEL Ø (IN) 3.00 3.50 4.00 5.00 (LB / FT) 7.58 9.00 10.80 14.60	FOUNDATION	SIGN FRAME REQUIRED	REMARKS	SIGN DETAIL: DETAIL IN SHS	SIGN DETAIL: DETAIL ON SHEET NUMBER	SIGN DETAIL: DETAIL ON STD SHEET NUMBER
WOLCOTT EB							FY-FLUORESCENT YELLOW FYG-FLUORESCENT YELLOW GREEN														"SHS"-STANDARD HIGHWAY SIGNS			
0150, VT15																								
EB	0.000	C	VD-024	72	10		Wolcott | Morristown	5.00								2		X			INSTALL OPPOSITE EXISTING T/L SIGN		4	
		C	VD-700	6	10		0150 0810 0000 | 0150 0807 0437	0.42															4	
		C	VD-700	6	10			0.42															4	
EB	0.660	A	VR-072	24	30		"THINK"						1		X									
EB	0.680	A	VR-072	24	30		THINK	5.00								1		X			INSTALL OPPOSITE EXISTING WB THINK DON'T DRINK SIGN		6	
		B	VR-072	24	30			5.00															6	
EB	1.805	A	VD-062B	72	16		BUSINESS SIGN			1				X										
EB	1.940	A	W2-1M	36	36		MODIFIED CROSSROAD			1				X										
		A	W16-8A	42	15		<--- NO WOLCOTT RD CORLEY RD ===>			1														
EB	1.980	A	D1-1A	72	12		<--- NORTH WOLCOTT 4			1				X										
EB	2.025	C	VR-017	24	30		LEGAL LOAD LIMIT 24,000 POUNDS						1		X						CORLEY RD TH-38			
		C	VR-017	24	30			5.00								1		X						E-141
EB	2.035	D	R1-1	30	30		STOP			1				X							CORLEY RD TH-38			
EB	2.050	A	M3-2S	24	12								1		X									
SIGN SUMMARY SHEET							SHEET TOTALS	20.84 20.84	0.00	5	0	0	3	0	0	4		60					
								SF	SF	EA	EA	EA	EA	EA	EA	EA		FT					
VERMONT AGENCY OF TRANSPORTATION							TOWN DIRECTIONAL TOTALS	162.7	0.0	16.0	1.0	1.0	29	0.0	0.0	35		525.0					

PROJECT NAME: **STATEWIDE NORTHEAST**
PROJECT NUMBER: **STPG - SIGN (29)**

FILE NAME: **WOLCOTT EB**
PROJECT MANAGER: **A. GAMBLE**
DESIGNED BY: **D. CROSSLEY**
WOLCOTT VT 15 EB 1

PLOT DATE: **8/18/2010**
DRAWN BY: **D. CROSSLEY**
CHECKED BY: **A. GAMBLE**
SHEET **27** OF **138**

DIRECTION	MILEPOINT	LOCATION CODE (SHEET 2)	SIGN CODE	WIDTH (IN)	HEIGHT (IN)	SHEETING REMARKS	SIGN LEGEND	NEW SIGNS "A"	NEW SIGNS "B"	EXISTING SIGNS RETAIN	EXISTING SIGNS SALVAGE FROM	EXISTING SIGNS SALVAGE TO	EXISTING SIGNS REMOVE	EXIST POST RETAIN	EXIST POST REMOVE	NUMBER OF NEW POSTS	SQUARE STEEL (IN) 1.75 (LB / FT) 1.88	SQUARE STEEL (IN) 2.00 (LB / FT) 2.42	SQUARE STEEL (IN) 2.50 (LB / FT) 3.35	FOUNDATION	TUBULAR STEEL Ø (IN) 3.00 (LB / FT) 7.60	TUBULAR STEEL Ø (IN) 3.50 (LB / FT) 9.00	TUBULAR STEEL Ø (IN) 4.00 (LB / FT) 10.80	TUBULAR STEEL Ø (IN) 5.00 (LB / FT) 14.60	SIGN FRAME REQUIRED	REMARKS	SIGN DETAIL: DETAIL IN SHS	SIGN DETAIL: DETAIL ON SHEET NUMBER	SIGN DETAIL: DETAIL ON STD SHEET NUMBER
WOLCOTT EB							FY-FLUORESCENT YELLOW FYG-FLUORESCENT YELLOW GREEN																			"SHS"-STANDARD HIGHWAY SIGNS			
		A	M1-5	24	24								1															
		A	M3-2S	24	12			2.00								1		X								GREEN ON WHITE	X		
		A	M1-5	24	24			4.00																				E-136B
EB	2.090	A	R2-1	24	30		SPEED LIMIT 50			1				X														
EB	2.300	A	OM-3R	12	36		RIGHT OBJECT MARKER			1				X														
EB	2.320	B	OM-3L	12	36		LEFT OBJECT MARKER			1				X														
EB	2.640	A	VW-542	30	30		 WATCH FOR SNOW FROM ROOF						1		X													
EB	2.673	A	VW-542	30	30			6.25								1		X								INSTALL 175' EAST OF ORIGINAL SIGN LOCATION		6	
EB	3.268	C	VR-017	24	30								1		X												ELMORE POND RD TH-4			
		C	VR-017	24	30			5.00								1		X										E-141
EB	3.276	D	R1-1	30	30		STOP			1				X												ELMORE POND RD TH-4			
EB	3.285	A	W11-6H	30	30		HINGED SNOWMOBILE			1				X														
EB	3.305	A	VD-062B	72	16		BUSINESS SIGN			1				X														
		A	VD-062B	72	16		BUSINESS SIGN			1																		
EB	3.490	A	W3-5	36	36		SPEED REDUCTION SPEED LIMIT 40			1				X														
							SHEET TOTALS	17.25 SF	0.00 SF	8 EA	0 EA	0 EA	3 EA	0 EA	0 EA	3 EA			45 FT									
							TOWN DIRECTIONAL TOTALS	162.7	0.0	16.0	1.0	1.0	29	0.0	0.0	35			525.0									

SIGN SUMMARY SHEET

VERMONT AGENCY OF TRANSPORTATION

PROJECT NAME: **STATEWIDE NORTHEAST**
PROJECT NUMBER: **STPG - SIGN (29)**

FILE NAME: **WOLCOTT EB**
PROJECT MANAGER: **A. GAMBLE**
DESIGNED BY: **D. CROSSLEY**
WOLCOTT VT 15 EB 2

PLOT DATE: **8/18/2010**
DRAWN BY: **D. CROSSLEY**
CHECKED BY: **A. GAMBLE**

DIRECTION	MILEPOINT	LOCATION CODE (SHEET 2)	SIGN CODE	WIDTH (IN)	HEIGHT (IN)	SHEETING REMARKS	SIGN LEGEND	NEW SIGNS "A"	NEW SIGNS "B"	EXISTING SIGNS RETAIN	EXISTING SIGNS SALVAGE FROM	EXISTING SIGNS SALVAGE TO	EXISTING SIGNS REMOVE	EXIST POST RETAIN	EXIST POST REMOVE	NUMBER OF NEW POSTS	SQUARE STEEL (IN) 1.75 (LB / FT) 1.88	SQUARE STEEL (IN) 2.00 (LB / FT) 2.42	SQUARE STEEL (IN) 2.50 (LB / FT) 3.35	FOUNDATION	TUBULAR STEEL Ø (IN) 3.00 (LB / FT) 7.60	TUBULAR STEEL Ø (IN) 3.50 (LB / FT) 9.00	TUBULAR STEEL Ø (IN) 4.00 (LB / FT) 10.80	TUBULAR STEEL Ø (IN) 5.00 (LB / FT) 14.60	SIGN FRAME REQUIRED	REMARKS	SIGN DETAIL: DETAIL IN SHS	SIGN DETAIL: DETAIL ON SHEET NUMBER	SIGN DETAIL: DETAIL ON STD SHEET NUMBER
WOLCOTT EB							FY-FLUORESCENT YELLOW FYG-FLUORESCENT YELLOW GREEN																			"SHS"-STANDARD HIGHWAY SIGNS			
EB	3.570	A	R2-1	24	30								1		X														
		A	R2-1	30	36			7.50								1		X										6	
EB	3.730	A	R2-1	24	30								1		X														
		A	R2-1	30	36			7.50								1		X										6	
EB	3.820	A	VD-062AL	72	16		BUSINESS SIGN			1				X															
EB	3.850	A	VD-018	30	18								1		X														
		A	VD-018	30	18			3.75								1		X										5	
EB	3.970	A	R2-1	24	30								1		X														
		A	R2-1	24	30			5.00								1		X										X	
EB	4.260	C	VR-017	24	30								1		X													SCHOOL STREET TH-3			
		C	VR-017	24	30			5.00								1		X											E-141
EB	4.270	D	R1-1	30	30								1		X													SCHOOL STREET TH-3			
		D	R1-1	30	30			6.25								1		X										X	
EB	4.340	B	W2-2R	36	36		RIGHT SIDE ROAD						1		X														
		B	W13-1	24	24		25 MPH						1																
							SHEET TOTALS	35.00 SF	0.00 SF	1 EA	0 EA	0 EA	8 EA	0 EA	0 EA	6 EA		90 FT										
							TOWN DIRECTIONAL TOTALS	162.7	0.0	16.0	1.0	1.0	29	0.0	0.0	35		525.0										

SIGN SUMMARY SHEET

VERMONT AGENCY OF TRANSPORTATION

PROJECT NAME: **STATEWIDE NORTHEAST**
PROJECT NUMBER: **STPG - SIGN (29)**

FILE NAME: **WOLCOTT EB**
PROJECT MANAGER: **A. GAMBLE**
DESIGNED BY: **D. CROSSLEY**
WOLCOTT VT 15 EB 3

PLOT DATE: **8/18/2010**
DRAWN BY: **D. CROSSLEY**
CHECKED BY: **A. GAMBLE**
SHEET **29** OF **138**

DIRECTION	MILEPOINT	LOCATION CODE (SHEET 2)	SIGN CODE	WIDTH (IN)	HEIGHT (IN)	SHEETING REMARKS	SIGN LEGEND	NEW SIGNS "A"	NEW SIGNS "B"	EXISTING SIGNS RETAIN	EXISTING SIGNS SALVAGE FROM	EXISTING SIGNS SALVAGE TO	EXISTING SIGNS REMOVE	EXIST POST RETAIN	EXIST POST REMOVE	NUMBER OF NEW POSTS	SQUARE STEEL (IN) 1.75 (LB / FT) 1.88	SQUARE STEEL (IN) 2.00 (LB / FT) 2.42	SQUARE STEEL (IN) 2.50 (LB / FT) 3.35	FOUNDATION	TUBULAR STEEL Ø (IN) 3.00 (LB / FT) 7.60	TUBULAR STEEL Ø (IN) 3.50 (LB / FT) 9.00	TUBULAR STEEL Ø (IN) 4.00 (LB / FT) 10.80	TUBULAR STEEL Ø (IN) 5.00 (LB / FT) 14.60	SIGN FRAME REQUIRED	REMARKS	SIGN DETAIL: DETAIL IN SHS	SIGN DETAIL: DETAIL ON SHEET NUMBER	SIGN DETAIL: DETAIL ON STD SHEET NUMBER
WOLCOTT EB							FY-FLUORESCENT YELLOW FYG-FLUORESCENT YELLOW GREEN																			"SHS"-STANDARD HIGHWAY SIGNS			
EB	4.430	A	R2-1	24	30								1		X													
		A	N/A	24	30		 BUCKLE UP VERMONT						1															
		A	R2-1	24	30			5.00								1		X									X	
EB	4.490	A	W1-2L	30	30		 LEFT CURVE W/SIDEROAD			1				X															
EB	4.565	A	W1-2MbL	30	30			6.25								1		X									INSTALL ACROSS FROM BUSINESS SIGN - ELMORE ROOTS		5	
EB	4.615	A	W1-8	18	24								1		X													
		A	W1-8	18	24	FY		3.00								1		X									X	
EB	4.616	B	W1-8	18	24								1		X													
		B	W1-8	18	24	FY		3.00								1		X									X	
EB	4.640	A	W1-8	18	24								1		X													
		A	W1-8	18	24	FY		3.00								1		X									X	
EB	4.641	B	W1-8	18	24								X		X													
		B	W1-8	18	24	FY		3.00								1		X									X	
EB	4.660	A	W1-8	18	24																							
		A	W1-8	18	24	FY		3.00								1		X									X	
SIGN SUMMARY SHEET							SHEET TOTALS	26.25	0.00	1	0	0	5	0	0	7		105									
								SF	SF	EA	EA	EA	EA	EA	EA	EA		FT									
VERMONT AGENCY OF TRANSPORTATION							TOWN DIRECTIONAL TOTALS	162.7	0.0	16.0	1.0	1.0	29	0.0	0.0	35		525.0									

PROJECT NAME: **STATEWIDE NORTHEAST**
PROJECT NUMBER: **STPG - SIGN (29)**

FILE NAME: **WOLCOTT EB** PLOT DATE: **8/18/2010**
PROJECT MANAGER: **A. GAMBLE** DRAWN BY: **D. CROSSLEY**
DESIGNED BY: **D. CROSSLEY** CHECKED BY: **A. GAMBLE**
WOLCOTT VT 15 EB 4 SHEET **30** OF **138**

DIRECTION	MILEPOINT	LOCATION CODE (SHEET 2)	SIGN CODE	WIDTH (IN)	HEIGHT (IN)	SHEETING REMARKS	SIGN LEGEND	NEW SIGNS "A"	NEW SIGNS "B"	EXISTING SIGNS RETAIN	EXISTING SIGNS SALVAGE FROM	EXISTING SIGNS SALVAGE TO	EXISTING SIGNS REMOVE	EXIST POST RETAIN	EXIST POST REMOVE	NUMBER OF NEW POSTS	SQUARE STEEL (IN) 1.75 (LB / FT) 1.88	SQUARE STEEL (IN) 2.00 (LB / FT) 2.42	SQUARE STEEL (IN) 2.50 (LB / FT) 3.35	FOUNDATION	TUBULAR STEEL Ø (IN) 3.00 (LB / FT) 7.60	TUBULAR STEEL Ø (IN) 3.50 (LB / FT) 9.00	TUBULAR STEEL Ø (IN) 4.00 (LB / FT) 10.80	TUBULAR STEEL Ø (IN) 5.00 (LB / FT) 14.60	SIGN FRAME REQUIRED	REMARKS	SIGN DETAIL: DETAIL IN SHS	SIGN DETAIL: DETAIL ON SHEET NUMBER	SIGN DETAIL: DETAIL ON STD SHEET NUMBER
WOLCOTT EB							FY-FLUORESCENT YELLOW FYG-FLUORESCENT YELLOW GREEN																			"SHS"-STANDARD HIGHWAY SIGNS			
EB	4.661	B	W1-8	18	24								1		X													
		B	W1-8	18	24	FY		3.00								1		X									X	
EB	4.680	A	W1-8	18	24	FY		3.00								1		X									X	
EB	4.681	B	W1-8	18	24								1		X													
		B	W1-8	18	24	FY		3.00								1		X									X	
EB	4.696	B	W1-8	18	24								1		X													
		A	W1-8	18	24	FY		3.00								1		X									X	
EB	4.697	B	W1-8	18	24	FY		3.00								1		X									X	
EB	4.800	A	R2-1	24	30		SPEED LIMIT 40			1				X														
EB	4.950	A					 EMPTY POST								X													
		A	R2-1	24	30			5.00								1		X									X	
EB	4.980	A	D1-1E	72	20								1		X													
		A	D1-2R	72	20			10.00								2		X										8
EB	4.998	C	VR-017	24	24								1		X												FLAT IRON RD TH-34		
		C	VR-017	24	30			5.00								1		X										E-141
							SHEET TOTALS	35.00 SF	0.00 SF	1 EA	0 EA	0 EA	5 EA	0 EA	0 EA	9 EA		135 FT										
							TOWN DIRECTIONAL TOTALS	162.7	0.0	16.0	1.0	1.0	29	0.0	0.0	35		525.0										

SIGN SUMMARY SHEET

VERMONT AGENCY OF TRANSPORTATION

PROJECT NAME: **STATEWIDE NORTHEAST**
PROJECT NUMBER: **STPG - SIGN (29)**

FILE NAME: **WOLCOTT EB**
PROJECT MANAGER: **A. GAMBLE**
DESIGNED BY: **D. CROSSLEY**
WOLCOTT VT 15 EB 5

PLOT DATE: **8/18/2010**
DRAWN BY: **D. CROSSLEY**
CHECKED BY: **A. GAMBLE**

DIRECTION	MILEPOINT	LOCATION CODE (SHEET 2)	SIGN CODE	WIDTH (IN)	HEIGHT (IN)	SHEETING REMARKS	SIGN LEGEND	NEW SIGNS "A"	NEW SIGNS "B"	EXISTING SIGNS RETAIN	EXISTING SIGNS SALVAGE FROM	EXISTING SIGNS SALVAGE TO	EXISTING SIGNS REMOVE	EXIST POST RETAIN	EXIST POST REMOVE	NUMBER OF NEW POSTS	SQUARE STEEL (IN) 1.75 (LB / FT) 1.88	SQUARE STEEL (IN) 2.00 (LB / FT) 2.42	SQUARE STEEL (IN) 2.50 (LB / FT) 3.35	TUBULAR STEEL Ø (IN) FOUNDATION	TUBULAR STEEL Ø (IN) 3.00 (LB / FT) 7.60	TUBULAR STEEL Ø (IN) 3.50 (LB / FT) 9.00	TUBULAR STEEL Ø (IN) 4.00 (LB / FT) 10.80	TUBULAR STEEL Ø (IN) 5.00 (LB / FT) 14.60	SIGN FRAME REQUIRED	REMARKS	SIGN DETAIL DETAIL IN SHS	SIGN DETAIL DETAIL ON SHEET NUMBER	SIGN DETAIL DETAIL ON STD SHEET NUMBER
WOLCOTT EB							FY-FLUORESCENT YELLOW FYG-FLUORESCENT YELLOW GREEN																		"SHS"-STANDARD HIGHWAY SIGNS			
EB	5.060	D	R1-1	24	24		STOP						1		X											FLAT IRON RD TH-34			
		D	R1-1	30	30			6.25								1		X									X		
EB	5.692	C	VR-017	24	30		LEGAL LOAD LIMIT 24,000 POUNDS						1		X											TURCOTTE RD TH-36			
		C	VR-017	24	30			5.00								1		X											E-141
EB	5.700	D	R1-1	30	30		STOP	6.25			1	1			X	1		X								TURCOTTE RD TH-36			
EB	6.490	A	VW-054R	30	30		HIDDEN DRIVE RIGHT						1		X														
EB	6.530	A	W1-2 L	30	30			6.25								1		X								INSTALL AT MID POINT OF CIRCULAR DRIVE 210'+/- EAST OF REMOVED VW-054R SIGN	X		
EB	6.840	A	VW-202	30	30		TRUCKS ENTERING						1		X														
EB	7.023	C	VD-024	60	7.5								1		X														
		C	VD-024	72	10		Hardwick / Wolcott	5.00								2		X										4	
		C	VD-025	72	10		Caledonia Co. / Lamoille Co.	5.00																				4	
		C	VD-700	6	10		0150 0305 0000 / 0150 0810 0702	0.42																				4	
		C	VD-700	6	10			0.42																				4	
							TOWN DIRECTIONAL TOTALS	TYPE "A" SIGNS 168.93 SF																					
SIGN SUMMARY SHEET							SHEET TOTALS	34.59 ~~38.34~~ SF	0.00 SF	0 EA	0 ~~4~~ EA	0 ~~4~~ EA	5 EA	0 EA	0 EA	6 EA		90 FT											
VERMONT AGENCY OF TRANSPORTATION							TOWN DIRECTIONAL TOTALS	162.7	0.0	16.0	1.0	1.0	29	0.0	0.0	35		525.0											







PROJECT NAME: STATEWIDE NORTHEAST
PROJECT NUMBER: STPG - SIGN (29)

FILE NAME: WOLCOTT EB
PROJECT MANAGER: A. GAMBLE
DESIGNED BY: D. CROSSLEY
WOLCOTT VT 15 EB 6

PLOT DATE: 8/18/2010
DRAWN BY: D. CROSSLEY
CHECKED BY: A. GAMBLE
SHEET 32 OF 138

DIRECTION	MILEPOINT	LOCATION CODE (SHEET 2)	SIGN CODE	WIDTH (IN)	HEIGHT (IN)	SHEETING REMARKS	SIGN LEGEND	NEW SIGNS "A"	NEW SIGNS "B"	EXISTING SIGNS RETAIN	EXISTING SIGNS SALVAGE FROM	EXISTING SIGNS SALVAGE TO	EXISTING SIGNS REMOVE	EXIST POST RETAIN	EXIST POST REMOVE	NUMBER OF NEW POSTS	SQUARE STEEL (IN) 1.75 2.00 2.50 (LB / FT) 1.88 2.42 3.35	TUBULAR STEEL Ø (IN) 3.00 3.50 4.00 5.00 (LB / FT) 7.60 9.00 10.80 14.60	FOUNDATION	SIGN FRAME REQUIRED	REMARKS	SIGN DETAIL: DETAIL IN SHS	SIGN DETAIL: DETAIL ON SHEET NUMBER	SIGN DETAIL: DETAIL ON STD SHEET NUMBER
WOLCOTT WB							FY-FLUORESCENT YELLOW FYG-FLUORESCENT YELLOW GREEN														"SHS"-STANDARD HIGHWAY SIGNS			
0150, VT 15																								
WB	6.665	F	S3-1	30	30		 SCHOOL BUS STOP AHEAD						1		X									
		F	W1-2 R	30	30			6.25								1		X				X		
WB	6.605	F	S3-1	36	36	FYG	 USE SIGN SYMBOL	9.00								2		X			INSTALL 315' WEST OF ORIGINAL SIGN LOCATION	X		
WB	6.525	F	VD-062B	72	16		BUSINESS SIGN			1				X										
WB	5.695	F	S3-1	30	30		 USE SIGN SYMBOL SCHOOL BUS STOP AHEAD						1		X									
WB	5.68	F	S3-1	36	36	FYG	USE SIGN SYMBOL	9.00								2		X			INSTALL 80' +/- WEST OF ORIGINAL SIGN LOCATION	X		
WB	5.13	F	R2-5A	24	30		 REDUCED SPEED AHEAD						1		X									
		F	W3-5	36	36			9.00								2		X				X		
WB	5.085	F	VD-018	30	18		 Wolcott Morrisville 8						1		1									
		F	VD-018	30	18			3.75								1		X					5	
WB	5.03	F	D1-1E	72	20		 Wolcott Elementary School						1		2									
		F	D1-1E	72	20			10.00								2		X					8	
WB	4.95	F	R2-1	24	30		 SPEED LIMIT 40						1		X									
		F	R2-1	30	36			7.50								1		X					6	
SIGN SUMMARY SHEET							SHEET TOTALS	54.50 SF	0.00 SF	1 EA	0 EA	0 EA	6 EA	0 EA	3 EA	11 EA		165 FT						
VERMONT AGENCY OF TRANSPORTATION							TOWN DIRECTIONAL TOTALS	148.5	0.0	17.0	1.0	1.0	27	0.0	3.0	31		465.0						

PROJECT NAME: **STATEWIDE NORTHEAST**
PROJECT NUMBER: **STPG SIGN (29)**

FILE NAME: **WOLCOTT WB** PLOT DATE: **8/18/2010**
PROJECT MANAGER: **A. GAMBLE** DRAWN BY: **D. CROSSLEY**
DESIGNED BY: **D. CROSSLEY** CHECKED BY: **A. GAMBLE**
WOLCOTT VT 15 WB 1 SHEET **33** OF **138**

DIRECTION	MILEPOINT	LOCATION CODE (SHEET 2)	SIGN CODE	WIDTH (IN)	HEIGHT (IN)	SHEETING REMARKS	SIGN LEGEND	NEW SIGNS "A"	NEW SIGNS "B"	EXISTING SIGNS RETAIN	EXISTING SIGNS SALVAGE FROM	EXISTING SIGNS SALVAGE TO	EXISTING SIGNS REMOVE	EXIST POST RETAIN	EXIST POST REMOVE	NUMBER OF NEW POSTS	SQUARE STEEL (IN) 1.75 (LB / FT) 1.88	SQUARE STEEL (IN) 2.00 (LB / FT) 2.42	SQUARE STEEL (IN) 2.50 (LB / FT) 3.35	FOUNDATION	TUBULAR STEEL Ø (IN) 3.00 (LB / FT) 7.60	TUBULAR STEEL Ø (IN) 3.50 (LB / FT) 9.00	TUBULAR STEEL Ø (IN) 4.00 (LB / FT) 10.80	TUBULAR STEEL Ø (IN) 5.00 (LB / FT) 14.60	SIGN FRAME REQUIRED	REMARKS	SIGN DETAIL: DETAIL IN SHS	SIGN DETAIL: DETAIL ON SHEET NUMBER	SIGN DETAIL: DETAIL ON STD SHEET NUMBER
WOLCOTT WB							FY-FLUORESCENT YELLOW FYG-FLUORESCENT YELLOW GREEN																				"SHS"-STANDARD HIGHWAY SIGNS			
WB	4.865	F	W1-2R	30	30		RIGHT CURVE MODIFIED						1		X														
WB	4.8	F	R2-1	24	30								1		X														
		F	R2-1	30	36			5.00								1		X									6	
WB	4.745	F	W1-2MbL	30	30			6.25								1		X									INSTALL 320' WEST OF SL 35 SIGN BEHIND BEGIN GUARD RAIL		5	
WB	4.69	G	VR-017	24	30								1		X												E HILL RD TH-14			
		G	VR-017	24	30			5.00								1		X												E-141
WB	4.68	H	R1-1	30	30								1		X												E HILL RD TH-14			
		H	R1-1	30	30			6.25								1		X										X		
WB	4.6	F	R2-1	24	30								1		X														
		F	R2-1	24	30			5.00								1		X										X		
WB	4.544	F	VD-062AL	72	16		BUSINESS SIGN			1				X																
WB	4.44	F	R2-1	24	30								1		X														
		F	R2-1	24	30			5.00								1		X										X		
WB	4.34	F	W2-2R	36	36								1		X															
		F	W13-1	24	24								1																	
							SHEET TOTALS	32.50 SF	0.00 SF	1 EA	0 EA	0 EA	8 EA	0 EA	0 EA	6 EA		90 FT											
							TOWN DIRECTIONAL TOTALS	148.5	0.0	17.0	1.0	1.0	27	0.0	3.0	31		465.0											

SIGN SUMMARY SHEET

VERMONT AGENCY OF TRANSPORTATION

PROJECT NAME: **STATEWIDE NORTHEAST**
PROJECT NUMBER: **STPG SIGN (29)**

FILE NAME: **WOLCOTT WB**
PROJECT MANAGER: **A. GAMBLE**
DESIGNED BY: **D. CROSSLEY**
WOLCOTT VT 15 WB 2

PLOT DATE: **8/18/2010**
DRAWN BY: **D. CROSSLEY**
CHECKED BY: **A. GAMBLE**
SHEET **34** OF **138**

DIRECTION	MILEPOINT	LOCATION CODE (SHEET 2)	SIGN CODE	WIDTH (IN)	HEIGHT (IN)	SHEETING REMARKS	SIGN LEGEND	NEW SIGNS "A"	NEW SIGNS "B"	EXISTING SIGNS RETAIN	EXISTING SIGNS SALVAGE FROM	EXISTING SIGNS SALVAGE TO	EXISTING SIGNS REMOVE	EXIST POST RETAIN	EXIST POST REMOVE	NUMBER OF NEW POSTS	SQUARE STEEL (IN) 1.75 (LB / FT) 1.88	SQUARE STEEL (IN) 2.00 (LB / FT) 2.42	SQUARE STEEL (IN) 2.50 (LB / FT) 3.35	FOUNDATION	TUBULAR STEEL Ø (IN) 3.00 (LB / FT) 7.60	TUBULAR STEEL Ø (IN) 3.50 (LB / FT) 9.00	TUBULAR STEEL Ø (IN) 4.00 (LB / FT) 10.80	TUBULAR STEEL Ø (IN) 5.00 (LB / FT) 14.60	SIGN FRAME REQUIRED	REMARKS	SIGN DETAIL: DETAIL IN SHS	SIGN DETAIL: DETAIL ON SHEET NUMBER	SIGN DETAIL: DETAIL ON STD SHEET NUMBER
WOLCOTT WB							FY-FLUORESCENT YELLOW FYG-FLUORESCENT YELLOW GREEN																			"SHS"-STANDARD HIGHWAY SIGNS			
		F	W2-2 L	36	36	FY		9.00								2		X									X		
WB	4.1	G	VR-017	24	30								1		X											JONES RD TH-28			
		G	VR-017	24	30			5.00								1		X											E-141
WB	4.09	H	R1-1	30	30								1		X											JONES RD TH-28			
		H	R1-1	30	30			6.25								1		X									X		
WB	3.95	F	R2-1	24	30								1		X														
		F	???	24	30		 BUCKLE UP VERMONT						1																
		F	R2-1	24	30			5.00								1		X									X		
WB	3.72	F	R2-1	24	30								1		X														
		F	R2-1	24	30			5.00								1		X									X		
WB	3.57	F	R2-1	24	30			5.00								1		X									INSTALL OPPOSITE EB SPEED LIMIT 40 SIGN	X		
WB	3.55	F	R2-1	24	30								1		X														
WB	3.52	F	W11-6H	30	30		HINGED SNOWMOBILE			1				X															
WB	3.41	F	VD-062B	72	16		BUSINESS SIGN			1				X															
		F	VD-062B	72	16		BUSINESS SIGN			1																			
							SHEET TOTALS	35.25	0.00	3	0	0	6	0	0	7		105											
								SF	SF	EA	EA	EA	EA	EA	EA	EA		FT											
							TOWN DIRECTIONAL TOTALS	148.5	0.0	17.0	1.0	1.0	27	0.0	3.0	31		465.0											

SIGN SUMMARY SHEET

VERMONT AGENCY OF TRANSPORTATION

PROJECT NAME: **STATEWIDE NORTHEAST**
PROJECT NUMBER: **STPG SIGN (29)**

FILE NAME: **WOLCOTT WB**
PROJECT MANAGER: **A. GAMBLE**
DESIGNED BY: **D. CROSSLEY**
WOLCOTT VT 15 WB 3

PLOT DATE: **8/18/2010**
DRAWN BY: **D. CROSSLEY**
CHECKED BY: **A. GAMBLE**

DIRECTION	MILEPOINT	LOCATION CODE (SHEET 2)	SIGN CODE	WIDTH (IN)	HEIGHT (IN)	SHEETING REMARKS	SIGN LEGEND	NEW SIGNS "A"	NEW SIGNS "B"	EXISTING SIGNS RETAIN	EXISTING SIGNS SALVAGE FROM	EXISTING SIGNS SALVAGE TO	EXISTING SIGNS REMOVE	EXIST POST RETAIN	EXIST POST REMOVE	NUMBER OF NEW POSTS	SQUARE STEEL (IN) (LB / FT) 1.75 1.88	SQUARE STEEL (IN) (LB / FT) 2.00 2.42	SQUARE STEEL (IN) (LB / FT) 2.50 3.35	FOUNDATION	TUBULAR STEEL Ø (IN) (LB / FT) 3.00 7.60	TUBULAR STEEL Ø (IN) (LB / FT) 3.50 9.00	TUBULAR STEEL Ø (IN) (LB / FT) 4.00 10.80	TUBULAR STEEL Ø (IN) (LB / FT) 5.00 14.60	SIGN FRAME REQUIRED	REMARKS	SIGN DETAIL: DETAIL IN SHS	SIGN DETAIL: DETAIL ON SHEET NUMBER	SIGN DETAIL: DETAIL ON STD SHEET NUMBER
WOLCOTT WB							FY-FLUORESCENT YELLOW FYG-FLUORESCENT YELLOW GREEN																			"SHS"-STANDARD HIGHWAY SIGNS			
WB	3.375	F	VW-202	30	30		TRUCKS ENTERING						1		X														
WB	3.36	G	VR-017	24	30								1		X											TOWN HILL RD TH-6			
		G	VR-017	24	30			5.00								1		X											E-141
WB	3.345	H	R1-1	30	30		STOP			1				X															
WB	3.275	G	VR-017	24	30								1		X											GULF RD TH-15			
		G	VR-017	24	30			5.00								1		X											E-141
WB	3.265	H	R1-1	30	30		STOP			1				X													GULF RD TH-15		
WB	2.44	G	VR-017	24	30								1		X											FORT HILL RD TH-2			
		G	VR-017	24	30			5.00								1		X											E-141
WB	2.43	H	R1-1	30	30		STOP			1				X													FORT HILL RD TH-2		
WB	2.42	F	W11-6H	30	30		HINGED SNOWMOBILE			1				X															
WB	2.32	F	OM-3R	12	36		RIGHT OBJECT MARKER			1				X															
WB	2.295	E	OM-3L	12	36		LEFT OBJECT MARKER			1				X															
WB	2.08	F	W2-1M	36	36		MODIFIED CROSSROAD			1				X															
		F	W16-8A	42	15		NO WOLCOTT RD --->\n<=== CORLEY RD			1				X															
							SHEET TOTALS	15.00 SF	0.00 SF	8 EA	0 EA	0 EA	4 EA	0 EA	0 EA	3 EA		45 FT											
							TOWN DIRECTIONAL TOTALS	148.5	0.0	17.0	1.0	1.0	27	0.0	3.0	31		465.0											

SIGN SUMMARY SHEET

VERMONT AGENCY OF TRANSPORTATION

PROJECT NAME: **STATEWIDE NORTHEAST**
PROJECT NUMBER: **STPG SIGN (29)**

FILE NAME: **WOLCOTT WB**
PROJECT MANAGER: **A. GAMBLE**
DESIGNED BY: **D. CROSSLEY**
WOLCOTT VT 15 WB 4

PLOT DATE: **8/18/2010**
DRAWN BY: **D. CROSSLEY**
CHECKED BY: **A. GAMBLE**
SHEET **36** OF **138**

DIRECTION	MILEPOINT	LOCATION CODE (SHEET 2)	SIGN CODE	WIDTH (IN)	HEIGHT (IN)	SHEETING REMARKS	SIGN LEGEND	NEW SIGNS "A"	NEW SIGNS "B"	EXISTING SIGNS RETAIN	EXISTING SIGNS SALVAGE FROM	EXISTING SIGNS SALVAGE TO	EXISTING SIGNS REMOVE	EXIST POST RETAIN	EXIST POST REMOVE	NUMBER OF NEW POSTS	SQUARE STEEL (IN) 1.75 2.00 2.50 (LB / FT) 1.88 2.42 3.35	TUBULAR STEEL Ø (IN) 3.00 3.50 4.00 5.00 (LB / FT) 7.60 9.00 10.80 14.60	FOUNDATION	SIGN FRAME REQUIRED	REMARKS	SIGN DETAIL: DETAIL IN SHS	SIGN DETAIL: DETAIL ON SHEET NUMBER	SIGN DETAIL: DETAIL ON STD SHEET NUMBER
WOLCOTT WB							FY-FLUORESCENT YELLOW FYG-FLUORESCENT YELLOW GREEN														"SHS"-STANDARD HIGHWAY SIGNS			
0150, VT 15																								
WB	6.665	F	S3-1	30	30		 SCHOOL BUS STOP AHEAD						1		X									
		F	W1-2 R	30	30			6.25								1		X				X		
WB	6.605	F	S3-1	36	36	FYG	 USE SIGN SYMBOL	9.00								2		X			INSTALL 315' WEST OF ORIGINAL SIGN LOCATION	X		
WB	6.525	F	VD-062B	72	16		BUSINESS SIGN			1				X										
WB	5.695	F	S3-1	30	30		 USE SIGN SYMBOL SCHOOL BUS STOP AHEAD						1		X									
WB	5.68	F	S3-1	36	36	FYG	USE SIGN SYMBOL	9.00								2		X			INSTALL 80' +/- WEST OF ORIGINAL SIGN LOCATION	X		
WB	5.13	F	R2-5A	24	30		 REDUCED SPEED AHEAD						1		X									
		F	W3-5	36	36			9.00								2		X				X		
WB	5.085	F	VD-018	30	18		 Wolcott Morrisville 8						1		1									
		F	VD-018	30	18			3.75								1		X					5	
WB	5.03	F	D1-1E	72	20		 Wolcott Elementary School						1		2									
		F	D1-1E	72	20			10.00								2		X					8	
WB	4.95	F	R2-1	24	30		 SPEED LIMIT 40						1		X									
		F	R2-1	30	36			7.50								1		X					6	
SIGN SUMMARY SHEET							SHEET TOTALS	54.50 SF	0.00 SF	1 EA	0 EA	0 EA	6 EA	0 EA	3 EA	11 EA		165 FT						
VERMONT AGENCY OF TRANSPORTATION							TOWN DIRECTIONAL TOTALS	148.5	0.0	17.0	1.0	1.0	27	0.0	3.0	31		465.0						

PROJECT NAME: **STATEWIDE NORTHEAST**
PROJECT NUMBER: **STPG SIGN (29)**

FILE NAME: **WOLCOTT WB** PLOT DATE: **8/18/2010**
PROJECT MANAGER: **A. GAMBLE** DRAWN BY: **D. CROSSLEY**
DESIGNED BY: **D. CROSSLEY** CHECKED BY: **A. GAMBLE**
WOLCOTT VT 15 WB 1 SHEET **33** OF **138**

DIRECTION	MILEPOINT	LOCATION CODE (SHEET 2)	SIGN CODE	WIDTH (IN)	HEIGHT (IN)	SHEETING REMARKS	SIGN LEGEND	NEW SIGNS "A"	NEW SIGNS "B"	EXISTING SIGNS RETAIN	EXISTING SIGNS SALVAGE FROM	EXISTING SIGNS SALVAGE TO	EXISTING SIGNS REMOVE	EXIST POST RETAIN	EXIST POST REMOVE	NUMBER OF NEW POSTS	SQUARE STEEL (IN) 1.75 (LB / FT) 1.88	SQUARE STEEL (IN) 2.00 (LB / FT) 2.42	SQUARE STEEL (IN) 2.50 (LB / FT) 3.35	FOUNDATION	TUBULAR STEEL Ø (IN) 3.00 (LB / FT) 7.60	TUBULAR STEEL Ø (IN) 3.50 (LB / FT) 9.00	TUBULAR STEEL Ø (IN) 4.00 (LB / FT) 10.80	TUBULAR STEEL Ø (IN) 5.00 (LB / FT) 14.60	SIGN FRAME REQUIRED	REMARKS	SIGN DETAIL: DETAIL IN SHS	SIGN DETAIL: DETAIL ON SHEET NUMBER	SIGN DETAIL: DETAIL ON STD SHEET NUMBER
GLOVER NB							FY-FLUORESCENT YELLOW FYG-FLUORESCENT YELLOW GREEN																			"SHS"-STANDARD HIGHWAY SIGNS			
0160, VT16																												
NB	0.000	C	VD-024	60	7.5								1		X													
			VD-024	72	10			5.00								2		X								4	
			VD -700	6	10			0.42																				4	
			VD -700	6	10			0.42																				4	
NB	0.140	A	D5-5A	24	24								1		X													
		A	VD-058	24	8								1															
		A	D5-5A	24	24			4.00								1		X									X	
		A	VD-058	24	8			1.33																		WHITE ON BLUE		6
NB	0.305	A	D5-5A	24	24								1		X													
		A	VD-232	24	6		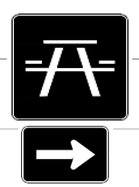						1															
		A	D5-5A	24	24			4.00								1		X									X	
		A	M6-1	21	15			2.19																		WHITE ON BLUE	X	
NB	1.695	A	VW-202	30	30		TRUCKS ENTERING						1		X													
NB	1.760	A	W1-2McL	30	30		LEFT CURVE WITH SIDE ROAD RIGHT						1		X													
							SHEET TOTALS	17.36 SF	0.00 SF	0 EA	0 EA	0 EA	7 EA	0 EA	0 EA	4 EA	60 FT											
							TOWN DIRECTIONAL TOTALS	251.7	0.0	5.0	2.0	2.0	54	0.0	0.0	40	600.0											

SIGN SUMMARY SHEET

VERMONT AGENCY OF TRANSPORTATION

PROJECT NAME: **STATEWIDE NORTHEAST**
PROJECT NUMBER: **STPG SIGN (29)**

FILE NAME: **GLOVER NB**
PROJECT MANAGER: **A. GAMBLE**
DESIGNED BY: **D. CROSSLEY**
GLOVER VT 16 NB 1

PLOT DATE: **8/18/2010**
DRAWN BY: **D. CROSSLEY**
CHECKED BY: **A. GAMBLE**
SHEET **38** OF **138**

DIRECTION	MILEPOINT	LOCATION CODE (SHEET 2)	SIGN CODE	WIDTH (IN)	HEIGHT (IN)	SHEETING REMARKS	SIGN LEGEND	NEW SIGNS "A"	NEW SIGNS "B"	EXISTING SIGNS RETAIN	EXISTING SIGNS SALVAGE FROM	EXISTING SIGNS SALVAGE TO	EXISTING SIGNS REMOVE	EXIST POST RETAIN	EXIST POST REMOVE	NUMBER OF NEW POSTS	SQUARE STEEL (IN) 1.75 (LB / FT) 1.88	SQUARE STEEL (IN) 2.00 (LB / FT) 2.42	SQUARE STEEL (IN) 2.50 (LB / FT) 3.35	FOUNDATION	TUBULAR STEEL Ø (IN) 3.00 (LB / FT) 7.60	TUBULAR STEEL Ø (IN) 3.50 (LB / FT) 9.00	TUBULAR STEEL Ø (IN) 4.00 (LB / FT) 10.80	TUBULAR STEEL Ø (IN) 5.00 (LB / FT) 14.60	SIGN FRAME REQUIRED	REMARKS	SIGN DETAIL: DETAIL IN SHS	SIGN DETAIL: DETAIL ON SHEET NUMBER	SIGN DETAIL: DETAIL ON STD SHEET NUMBER
GLOVER NB							FY-FLUORESCENT YELLOW FYG-FLUORESCENT YELLOW GREEN																			"SHS"-STANDARD HIGHWAY SIGNS			
NB	1.945	A	W2-2 R	30	30			6.25								1		X								INSTALL 250'+/-SOUTH OF SQUARE RD.	X		
NB	1.990	C	VR-017	24	30		LLL 24000 LBS			1				X												SQUARE RD TH-4			
NB	2.115	A	W1-2 L	30	30			6.25								1		X								INSTALL 265'+/- WEST OF EB GUARD RAIL BEGIN.	X		
NB	2.003	D	R1-1	30	30		STOP			1				X												SQUARE RD TH-4			
NB	2.300	A	S3-1	30	30		SCHOOL BUS STOP AHEAD			1				X															
NB	2.700	A	M1-5A	24	24		ROUTE 16						1		X														
NB	3.518	C	VR-017	24	30								1		X											SAND HILL TH-42			
		C	VR-017	24	30			5.00								1		X											E-141
NB	3.526	D	R1-1	24	24								1		X											SAND HILL TH-42			
		D	R1-1	30	30			6.25								1		X									X		
NB	3.750	A	VW-054	30	30		 HIDDEN DRIVE RIGHT						1		X														
NB	3.815	A	VW-054	30	30			6.25								1		X								INSTALL 320' +/- NORTH OF ORIGINAL LOCATION			E-154
NB	3.965	C	VR-017	24	30								1		X											PARISH SCHOOL RD TH-41			
		C	VR-017	24	30			5.00								1		X											E-141
							SHEET TOTALS	35.00 SF	0.00 SF	3 EA	0 EA	0 EA	5 EA	0 EA	0 EA	6 EA		90 FT										
							TOWN DIRECTIONAL TOTALS	251.7	0.0	5.0	2.0	2.0	54	0.0	0.0	40		600.0										

SIGN SUMMARY SHEET

VERMONT AGENCY OF TRANSPORTATION

PROJECT NAME: **STATEWIDE NORTHEAST**
PROJECT NUMBER: **STPG SIGN (29)**

FILE NAME: **GLOVER NB** PLOT DATE: **8/18/2010**
PROJECT MANAGER: **A. GAMBLE** DRAWN BY: **D. CROSSLEY**
DESIGNED BY: **D. CROSSLEY** CHECKED BY: **A. GAMBLE**
GLOVER VT 16 NB 2 SHEET **39** OF **138**

DIRECTION	MILEPOINT	LOCATION CODE (SHEET 2)	SIGN CODE	WIDTH (IN)	HEIGHT (IN)	SHEETING REMARKS	SIGN LEGEND	NEW SIGNS "A"	NEW SIGNS "B"	EXISTING SIGNS RETAIN	EXISTING SIGNS SALVAGE FROM	EXISTING SIGNS SALVAGE TO	EXISTING SIGNS REMOVE	EXIST POST RETAIN	EXIST POST REMOVE	NUMBER OF NEW POSTS	SQUARE STEEL (IN) 1.75 2.00 2.50 (LB / FT) 1.88	2.42	3.35	TUBULAR STEEL Ø (IN) 3.00 3.50 4.00 5.00 (LB / FT) FOUNDATION	7.60	9.00	10.80	14.60	SIGN FRAME REQUIRED	REMARKS	SIGN DETAIL: DETAIL IN SHS	DETAIL ON SHEET NUMBER	DETAIL ON STD SHEET NUMBER
GLOVER NB							FY-FLUORESCENT YELLOW FYG-FLUORESCENT YELLOW GREEN																			"SHS"-STANDARD HIGHWAY SIGNS			
NB	3.976	D	R1-1	30	30								1		X											PARISH SCHOOL RD TH-41			
		D	R1-1	30	30			6.25								1		X									X		
NB	4.410	A	M2-1	21	15								1		X														
		A	M1-5	30	24								1																
		A	M2-1	21	15			2.19								1		X								GREEN ON WHITE	X		
		A	M1-5	30	24			6.25																					E-136B
NB	4.450	A	D1-1A	72	10								1		X														
		A	D1-1A	72	10								1																
		A	D1-1A	72	10								1																
		A	D1-1A	72	10								1																
		A	D1-1A	72	12		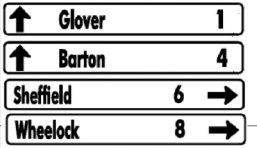	6.00								2		X										4	
		A	D1-1A	72	12			6.00																				4	
		A	D1-1A	72	12			6.00																				4	
		A	D1-1A	72	12			6.00																				4	
NB	4.490	A	M3-1	24	12								1		X														
SIGN SUMMARY SHEET							SHEET TOTALS	38.69 SF	0.00 SF	0 EA	0 EA	0 EA	0 EA	0 EA	0 EA	4 EA		60 FT											
VERMONT AGENCY OF TRANSPORTATION							TOWN DIRECTIONAL TOTALS	251.7	0.0	5.0	2.0	2.0	54	0.0	0.0	40		600.0											

PROJECT NAME: STATEWIDE NORTHEAST
PROJECT NUMBER: STPG SIGN (29)

FILE NAME: GLOVER NB
PROJECT MANAGER: A. GAMBLE
DESIGNED BY: D. CROSSLEY
GLOVER VT 16 NB 3

PLOT DATE: 8/18/2010
DRAWN BY: D. CROSSLEY
CHECKED BY: A. GAMBLE
SHEET 40 OF 138

DIRECTION	MILEPOINT	LOCATION CODE (SHEET 2)	SIGN CODE	WIDTH (IN)	HEIGHT (IN)	SHEETING REMARKS	SIGN LEGEND	NEW SIGNS		EXISTING SIGNS				EXIST POST		NUMBER OF NEW POSTS	SQUARE STEEL (IN)			FOUNDATION	TUBULAR STEEL Ø (IN)				SIGN FRAME REQUIRED	REMARKS	SIGN DETAIL		
																	1.75	2.00	2.50		3.00	3.50	4.00	5.00					
																	(LB / FT)				(LB / FT)								
								"A"	"B"	RETAIN	SALVAGE FROM	SALVAGE TO	REMOVE	RETAIN	REMOVE		1.88	2.42	3.35		7.60	9.00	10.80	14.60			DETAIL IN SHS	DETAIL ON SHEET NUMBER	DETAIL ON STD SHEET NUMBER
GLOVER NB							FY-FLUORESCENT YELLOW FYG-FLUORESCENT YELLOW GREEN																			"SHS"-STANDARD HIGHWAY SIGNS			
		A	M1-5	24	24								1																
		A	M6-3	21	15								1																
		A	M3-3	24	12								1																
		A	M1-5	30	24								1																
		A	M6-1	21	15								1																
		A	M3-1	24	12			2.00								2	X								2A	GREEN ON WHITE	X		
		A	M1-5	24	24			4.00																					E-136B
		A	M6-3	21	15		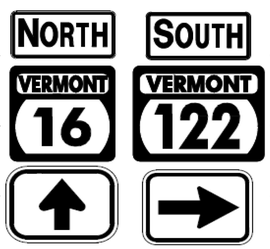	2.19																		GREEN ON WHITE	X		
		A	M3-3	24	12			2.00																		GREEN ON WHITE	X		
		A	M1-5	30	24			5.00																					E-136B
		A	M6-1	21	15			2.19																		GREEN ON WHITE	X		
NB	4.535	A	D2-1	72	10								1		X														
		A	D2-1	72	10								1																
		A	M3-1	24	12								1																
		A	M1-5	24	24								1																
							SHEET TOTALS	17.38	0.00	0	0	0	9	0	0	2	30												
								SF	SF	EA	EA	EA	EA	EA	EA	EA	FT												
							TOWN DIRECTIONAL TOTALS	251.7	0.0	5.0	2.0	2.0	54	0.0	0.0	40	600.0												

SIGN SUMMARY SHEET

VERMONT AGENCY OF TRANSPORTATION

PROJECT NAME: **STATEWIDE NORTHEAST**
PROJECT NUMBER: **STPG SIGN (29)**

FILE NAME: **GLOVER NB**
PROJECT MANAGER: **A. GAMBLE**
DESIGNED BY: **D. CROSSLEY**
GLOVER VT 16 NB 4

PLOT DATE: **8/18/2010**
DRAWN BY: **D. CROSSLEY**
CHECKED BY: **A. GAMBLE**

DIRECTION	MILEPOINT	LOCATION CODE (SHEET 2)	SIGN CODE	WIDTH (IN)	HEIGHT (IN)	SHEETING REMARKS	SIGN LEGEND	NEW SIGNS "A"	NEW SIGNS "B"	EXISTING SIGNS RETAIN	EXISTING SIGNS SALVAGE FROM	EXISTING SIGNS SALVAGE TO	EXISTING SIGNS REMOVE	EXIST POST RETAIN	EXIST POST REMOVE	NUMBER OF NEW POSTS	SQUARE STEEL (IN) 1.75 (LB/FT) 1.88	SQUARE STEEL (IN) 2.00 (LB/FT) 2.42	SQUARE STEEL (IN) 2.50 (LB/FT) 3.35	TUBULAR STEEL Ø (IN) FOUNDATION	TUBULAR STEEL Ø (IN) 3.00 (LB/FT) 7.60	TUBULAR STEEL Ø (IN) 3.50 (LB/FT) 9.00	TUBULAR STEEL Ø (IN) 4.00 (LB/FT) 10.80	TUBULAR STEEL Ø (IN) 5.00 (LB/FT) 14.60	SIGN FRAME REQUIRED	REMARKS	SIGN DETAIL: DETAIL IN SHS	SIGN DETAIL: DETAIL ON SHEET NUMBER	SIGN DETAIL: DETAIL ON STD SHEET NUMBER
GLOVER NB							FY-FLUORESCENT YELLOW FYG-FLUORESCENT YELLOW GREEN																			"SHS"-STANDARD HIGHWAY SIGNS			
		A	D2-1	72	12		Glover 1	6.00								2		X										4
		A	D2-1	72	12		Barton 4	6.00																				4
		A	M3-1	24	12		NORTH VERMONT 16	2.00																		GREEN ON WHITE INSTALL ON LEFT POST	X		
		A	M1-5	24	24			4.00																		INSTALL ON LEFT POST			E-136B
NB 4.645		A	W4-202	30	30		TRUCKS ENTERING 2 REMOVAL			1	X	X		X	X	1												
NB 4.660		A	R2-1	24	30								1		X													
		A	R2-1	24	30		SPEED LIMIT 50 2 REMOVAL	5.00								1		X									x	
NB 4.745		D	R1-1	30	30		STOP			1				X												PRIVATE ROAD			
NB 5.000		A	W4-202	30	30		TRUCKS ENTERING						1		X													
NB 5.050		A	W3-5	36	36								1		X													
		A	W3-5	36	36		SCHOOL AHEAD 40	9.00								2		X									X	
NB 5.200		A	R2-1	24	30								1		X													
		A	R2-1	30	36		SPEED LIMIT 40	7.50								1		X										6
NB 5.325		A	R2-1	24	30								1		X													
		A	R2-1	24	30		SPEED LIMIT 40	5.00								1		X									X	
SIGN SUMMARY SHEET							SHEET TOTALS	44.50 SF	0.00 SF	2 EA	0 EA	0 EA	5 EA	0 EA	0 EA	7 EA		105 FT									
VERMONT AGENCY OF TRANSPORTATION							TOWN DIRECTIONAL TOTALS	251.7	0.0	5.0	2.0	2.0	54	0.0	0.0	40		600.0									

PROJECT NAME: STATEWIDE NORTHEAST
PROJECT NUMBER: STPG SIGN (29)

FILE NAME: GLOVER NB
PROJECT MANAGER: A. GAMBLE
DESIGNED BY: D. CROSSLEY
GLOVER VT 16 NB 5

PLOT DATE: 8/18/2010
DRAWN BY: D. CROSSLEY
CHECKED BY: A. GAMBLE
SHEET 42 OF 138

DIRECTION	MILEPOINT	LOCATION CODE (SHEET 2)	SIGN CODE	WIDTH (IN)	HEIGHT (IN)	SHEETING REMARKS	SIGN LEGEND	NEW SIGNS "A"	NEW SIGNS "B"	EXISTING SIGNS RETAIN	EXISTING SIGNS SALVAGE FROM	EXISTING SIGNS SALVAGE TO	EXISTING SIGNS REMOVE	EXIST POST RETAIN	EXIST POST REMOVE	NUMBER OF NEW POSTS	SQUARE STEEL (IN) 1.75 (LB / FT) 1.88	SQUARE STEEL (IN) 2.00 (LB / FT) 2.42	SQUARE STEEL (IN) 2.50 (LB / FT) 3.35	FOUNDATION	TUBULAR STEEL Ø (IN) 3.00 (LB / FT) 7.60	TUBULAR STEEL Ø (IN) 3.50 (LB / FT) 9.00	TUBULAR STEEL Ø (IN) 4.00 (LB / FT) 10.80	TUBULAR STEEL Ø (IN) 5.00 (LB / FT) 14.60	SIGN FRAME REQUIRED	REMARKS	SIGN DETAIL: DETAIL IN SHS	SIGN DETAIL: DETAIL ON SHEET NUMBER	SIGN DETAIL: DETAIL ON STD SHEET NUMBER
GLOVER NB							FY-FLUORESCENT YELLOW FYG-FLUORESCENT YELLOW GREEN																				"SHS"-STANDARD HIGHWAY SIGNS			
NB	5.490	A	VD-018	30	18								1		X														
		A	VD-018	30	18			3.75								1		X										5	
NB	5.590	A	R2-1	30	36								1		X														
		A	R2-1	30	36			7.50								1		X										6	
NB	5.740	A	W11-2YG	30	30								1		X														
NB		A	W16-9FYG	24	12								1																
		A	W11-2	30	30	FYG		6.25								1		X										X	
		A	W16-9	24	12	FYG		2.00																				X	
NB	5.830	A	R2-1	24	30								1		X														
		A	R2-1	24	30			5.00								1		X										X	
NB	5.860	D	R1-1	24	24		STOP						1		X												FIRST PL TH-28		
NB	5.870	A	W11-2YG	30	30								1		X														
NB		A	W16-7FYG	24	12								1																
		A	W11-2	30	30	FYG		6.25								1		X										X	
		A	W16-7	24	12	FYG		2.00																				X	
							SHEET TOTALS	32.75 SF	0.00 SF	0 EA	0 EA	0 EA	8 EA	0 EA	0 EA	5 EA		75 FT											
							TOWN DIRECTIONAL TOTALS	251.7	0.0	5.0	2.0	2.0	54	0.0	0.0	40		600.0											

SIGN SUMMARY SHEET

VERMONT AGENCY OF TRANSPORTATION

PROJECT NAME: **STATEWIDE NORTHEAST**
PROJECT NUMBER: **STPG SIGN (29)**

FILE NAME: **GLOVER NB**
PROJECT MANAGER: **A. GAMBLE**
DESIGNED BY: **D. CROSSLEY**
GLOVER VT 16 NB 6

PLOT DATE: **8/18/2010**
DRAWN BY: **D. CROSSLEY**
CHECKED BY: **A. GAMBLE**
SHEET **43** OF **138**

DIRECTION	MILEPOINT	LOCATION CODE (SHEET 2)	SIGN CODE	WIDTH (IN)	HEIGHT (IN)	SHEETING REMARKS	SIGN LEGEND	NEW SIGNS "A"	NEW SIGNS "B"	EXISTING SIGNS RETAIN	EXISTING SIGNS SALVAGE FROM	EXISTING SIGNS SALVAGE TO	EXISTING SIGNS REMOVE	EXIST POST RETAIN	EXIST POST REMOVE	NUMBER OF NEW POSTS	SQUARE STEEL (IN) 1.75 (LB / FT) 1.88	SQUARE STEEL (IN) 2.00 (LB / FT) 2.42	SQUARE STEEL (IN) 2.50 (LB / FT) 3.35	FOUNDATION	TUBULAR STEEL Ø (IN) 3.00 (LB / FT) 7.60	TUBULAR STEEL Ø (IN) 3.50 (LB / FT) 9.00	TUBULAR STEEL Ø (IN) 4.00 (LB / FT) 10.80	TUBULAR STEEL Ø (IN) 5.00 (LB / FT) 14.60	SIGN FRAME REQUIRED	REMARKS	SIGN DETAIL: DETAIL IN SHS	SIGN DETAIL: DETAIL ON SHEET NUMBER	SIGN DETAIL: DETAIL ON STD SHEET NUMBER
GLOVER NB							FY-FLUORESCENT YELLOW FYG-FLUORESCENT YELLOW GREEN																				"SHS"-STANDARD HIGHWAY SIGNS			
NB	5.890	A	D1-1E L	72	20								1		X															
		A	D1-1E L	72	20			10.00								2		X									8	
		A	D4-2	24	30							1															FROM 5.949 INSTALL ON RIGHT POST	X		
NB	5.949	A	D4-2	24	30		PARK & RIDE				1				X														
		A	VD-365	6	30		 1-800-685-RIDE						1															DO NOT RELOCATE THIS SIGN			
NB	5.950	C	VR-017	24	30			5.00								1		X									DEXTER MOUNTAIN RD TH-23			E-141
NB	5.960	D	R1-1	30	30								1		X															
		D	R1-1	30	30			6.25								1		X									DEXTER MOUNTAIN RD TH-23	X		
NB	5.975	D	R1-1	30	30								1		X														MILL PL TH-35			
		D	R1-1	30	30			6.25								1		X										X		
NB	6.010	A	M3-1	24	12								1		X															
		A	M1-5	24	24								1																	
		A	M3-1	24	12			2.00								1		X									GREEN ON WHITE	X		
		A	M1-5	24	24			4.00																						E-136B
							SHEET TOTALS	33.50 SF	0.00 SF	0 EA	1 EA	1 EA	6 EA	0 EA	0 EA	6 EA		90 FT											
							TOWN DIRECTIONAL TOTALS	251.7	0.0	5.0	2.0	2.0	54	0.0	0.0	40		600.0											

SIGN SUMMARY SHEET

VERMONT AGENCY OF TRANSPORTATION

PROJECT NAME: STATEWIDE NORTHEAST
PROJECT NUMBER: STPG SIGN (29)

FILE NAME: GLOVER NB
PROJECT MANAGER: A. GAMBLE
DESIGNED BY: D. CROSSLEY
GLOVER VT 16 NB 7

PLOT DATE: 8/18/2010
DRAWN BY: D. CROSSLEY
CHECKED BY: A. GAMBLE

DIRECTION	MILEPOINT	LOCATION CODE (SHEET 2)	SIGN CODE	WIDTH (IN)	HEIGHT (IN)	SHEETING REMARKS	SIGN LEGEND	NEW SIGNS "A"	NEW SIGNS "B"	EXISTING SIGNS RETAIN	EXISTING SIGNS SALVAGE FROM	EXISTING SIGNS SALVAGE TO	EXISTING SIGNS REMOVE	EXIST POST RETAIN	EXIST POST REMOVE	NUMBER OF NEW POSTS	SQUARE STEEL (IN) 1.75 / 2.00 / 2.50 (LB / FT) 1.88	2.42	3.35	TUBULAR STEEL Ø (IN) 3.00 / 3.50 / 4.00 / 5.00 (LB / FT) FOUNDATION	7.60	9.00	10.80	14.60	SIGN FRAME REQUIRED	REMARKS	SIGN DETAIL: DETAIL IN SHS	DETAIL ON SHEET NUMBER	DETAIL ON STD SHEET NUMBER
GLOVER NB							FY-FLUORESCENT YELLOW FYG-FLUORESCENT YELLOW GREEN																			"SHS"-STANDARD HIGHWAY SIGNS			
NB	6.060	A	R2-1	24	30		SPEED LIMIT 35						1		X													
		A	R2-1	24	30			5.00								1		X									X		
NB	6.204	C	VR-017	24	30		LEGAL LOAD LIMIT 16,000 POUNDS						1		X											TALBOT LN TH-26			
		C	VR-017	24	30			5.00								1		X											E-141
NB	6.212	D	R1-1	30	30		STOP						1		X											TALBOT LN TH-26			
		D	R1-1	30	30			6.25								1		X								RE-INSTALL STREET SIGN ABOVE STOP SIGN.	X		
NB	6.267	C	VR-017	24	30		LEGAL LOAD LIMIT 24,000 POUNDS						1		X											SARGENT LN TH-25 REMOVE STREET SIGN AND POST IN FRONT OF LLL. RETURN POST TO TOWN.			
		A	N/A	24	8		SARGENT LANE				1				X														
		C	VR-017	24	30			5.00								1		X											E-141
NB	6.275	D	R1-1	30	30		STOP						1		X											SARGENT LN TH-25			
		D	R1-1	30	30			6.25				1				1		X								RELOCATE STREET SIGN ON STOP SIGN POST.	X		
NB	6.390	A	R2-1	24	30		SPEED LIMIT 40						1		X													
		A	R2-1	24	30			5.00								1		X									X		
							TOWN DIRECTIONAL TOTALS	TYPE "A" SIGNS 254.60 SF																						
SIGN SUMMARY SHEET							SHEET TOTALS	32.50 SF	0.00 SF	0 EA	1 EA	1 EA	6 EA	0 EA	0 EA	6 EA		90 FT										
VERMONT AGENCY OF TRANSPORTATION							TOWN DIRECTIONAL TOTALS	251.7	0.0	5.0	2.0	2.0	54	0.0	0.0	40		600.0										

PROJECT NAME: STATEWIDE NORTHEAST
PROJECT NUMBER: STPG SIGN (29)

FILE NAME: GLOVER NB
PROJECT MANAGER: A. GAMBLE
DESIGNED BY: D. CROSSLEY
GLOVER VT 16 NB 8

PLOT DATE: 8/18/2010
DRAWN BY: D. CROSSLEY
CHECKED BY: A. GAMBLE
SHEET 45 OF 138

DIRECTION	MILEPOINT	LOCATION CODE (SHEET 2)	SIGN CODE	WIDTH (IN)	HEIGHT (IN)	SHEETING REMARKS	SIGN LEGEND	NEW SIGNS "A"	NEW SIGNS "B"	EXISTING SIGNS RETAIN	EXISTING SIGNS SALVAGE FROM	EXISTING SIGNS SALVAGE TO	EXISTING SIGNS REMOVE	EXIST POST RETAIN	EXIST POST REMOVE	NUMBER OF NEW POSTS	SQUARE STEEL (IN) 1.75 (LB / FT) 1.88	SQUARE STEEL (IN) 2.00 (LB / FT) 2.42	SQUARE STEEL (IN) 2.50 (LB / FT) 3.35	TUBULAR STEEL Ø (IN) FOUNDATION	TUBULAR STEEL Ø (IN) 3.00 (LB / FT) 7.60	TUBULAR STEEL Ø (IN) 3.50 (LB / FT) 9.00	TUBULAR STEEL Ø (IN) 4.00 (LB / FT) 10.80	TUBULAR STEEL Ø (IN) 5.00 (LB / FT) 14.60	SIGN FRAME REQUIRED	REMARKS	SIGN DETAIL: DETAIL IN SHS	SIGN DETAIL: DETAIL ON SHEET NUMBER	SIGN DETAIL: DETAIL ON STD SHEET NUMBER
GLOVER SB							FY-FLUORESCENT YELLOW FYG-FLUORESCENT YELLOW GREEN																			"SHS"-STANDARD HIGHWAY SIGNS			
0160, VT16																													
SB	6.500	F	VD-018A	30	18								1		X														
		F	VD-018	30	18			3.75								1		X										5	
SB	6.390	F	R2-1	30	36								1		X														
		F	R2-1	30	36			7.50								1		X										6	
SB	6.278	G	VR-017	24	30								1		X												BAILEY LN TH-63			
		G	VR-017	24	30			5.00								1		X											E-141
SB	6.264	H	R1-1	30	30								1		X												BAILEY LN TH-63			
		H	R1-1	30	30			6.25								1		X										X	
SB	6.090	F	R2-1	24	30								1		X														
		F	R2-1	24	30			5.00								1		X										X	
SB	6.060	G	VR-017	24	30								1		X												DEER LN TH-76			
		G	VR-017	24	30			5.00								1		X											E-141
SB	6.045	H	R1-1	30	30								1		X												DEER LN TH-76			
		H	R1-1	30	30			6.25								1		X										X	
							SHEET TOTALS	38.75	0.00	0	0	0	7	0	0	7		105											
								SF	SF	EA	EA	EA	EA	EA	EA	EA		FT											
							TOWN DIRECTIONAL TOTALS	225.8	0.0	5.0	2.0	2.0	46	0.0	0.0	44		660.0											

SIGN SUMMARY SHEET

VERMONT AGENCY OF TRANSPORTATION

PROJECT NAME: **STATEWIDE NORTHEAST**
PROJECT NUMBER: **STPG SIGN (29)**

FILE NAME: **GLOVER SB**
PROJECT MANAGER: **A. GAMBLE**
DESIGNED BY: **D. CROSSLEY**
GLOVER VT 16 SB 1

PLOT DATE: **8/18/2010**
DRAWN BY: **D. CROSSLEY**
CHECKED BY: **A. GAMBLE**

DIRECTION	MILEPOINT	LOCATION CODE (SHEET 2)	SIGN CODE	WIDTH (IN)	HEIGHT (IN)	SHEETING REMARKS	SIGN LEGEND	NEW SIGNS "A"	NEW SIGNS "B"	EXISTING SIGNS RETAIN	EXISTING SIGNS SALVAGE FROM	EXISTING SIGNS SALVAGE TO	EXISTING SIGNS REMOVE	EXIST POST RETAIN	EXIST POST REMOVE	NUMBER OF NEW POSTS	SQUARE STEEL (IN) 1.75 (LB / FT) 1.88	SQUARE STEEL (IN) 2.00 (LB / FT) 2.42	SQUARE STEEL (IN) 2.50 (LB / FT) 3.35	FOUNDATION	TUBULAR STEEL Ø (IN) 3.00 (LB / FT) 7.60	TUBULAR STEEL Ø (IN) 3.50 (LB / FT) 9.00	TUBULAR STEEL Ø (IN) 4.00 (LB / FT) 10.80	TUBULAR STEEL Ø (IN) 5.00 (LB / FT) 14.60	SIGN FRAME REQUIRED	REMARKS	SIGN DETAIL: DETAIL IN SHS	SIGN DETAIL: DETAIL ON SHEET NUMBER	SIGN DETAIL: DETAIL ON STD SHEET NUMBER
GLOVER SB							FY-FLUORESCENT YELLOW FYG-FLUORESCENT YELLOW GREEN																			"SHS"-STANDARD HIGHWAY SIGNS			
SB	6.025	F	W11-2YG	30	30								1		X													
		F	W16-9FYG	24	10								1															
		F	W11-2YG	30	30	FYG		6.25								1		X									X	
		F	W16-9FYG	24	12	FYG		2.00																			X	
SB	5.960	F	D1-1E	72	20								1		X													
		F	D1-2 R	72	20			10.00								2		X								8	
		F	D4-2	24	30							1														FROM 5.945 INSTALL ON RIGHT POST	X		
SB	5.950	G	VR-017	24	30		LLL 24,000 LBS	5.00								1		X								BEAN HILL RD TH-3			E-141
SB	5.945	F	D4-2	24	30		PARK & RIDE				1				X													
		F	VD-365	6	30		1-800-685-RIDE						1													DO NOT RELOCATE THIS SIGN			
SB	5.945	H	R1-1	30	30								1		X												BEAN HILL RD TH-3			
		H	R1-1	30	30			6.25								1		X									X	
SB	5.900	F	R2-1	24	30								1		X															
		F	R2-1	24	30			5.00								1		X									X	
SB	5.890	F	W11-2	30	30								1		X													
							SHEET TOTALS	34.50	0.00	0	1	1	7	0	0	6		90										
								SF	SF	EA	EA	EA	EA	EA	EA	EA		FT										
							TOWN DIRECTIONAL TOTALS	225.8	0.0	5.0	2.0	2.0	46	0.0	0.0	44		660.0										

SIGN SUMMARY SHEET

VERMONT AGENCY OF TRANSPORTATION

PROJECT NAME: STATEWIDE NORTHEAST
PROJECT NUMBER: STPG SIGN (29)

FILE NAME: GLOVER SB
PROJECT MANAGER: A. GAMBLE
DESIGNED BY: D. CROSSLEY
GLOVER VT 16 SB 2

PLOT DATE: 8/18/2010
DRAWN BY: D. CROSSLEY
CHECKED BY: A. GAMBLE

DIRECTION	MILEPOINT	LOCATION CODE (SHEET 2)	SIGN CODE	WIDTH (IN)	HEIGHT (IN)	SHEETING REMARKS	SIGN LEGEND	NEW SIGNS "A"	NEW SIGNS "B"	EXISTING SIGNS RETAIN	EXISTING SIGNS SALVAGE FROM	EXISTING SIGNS SALVAGE TO	EXISTING SIGNS REMOVE	EXIST POST RETAIN	EXIST POST REMOVE	NUMBER OF NEW POSTS	SQUARE STEEL (IN) 1.75 / 2.00 / 2.50 (LB / FT) 1.88	2.42	3.35	TUBULAR STEEL Ø (IN) 3.00 / 3.50 / 4.00 / 5.00 (LB / FT) FOUNDATION	7.60	9.00	10.80	14.60	SIGN FRAME REQUIRED	REMARKS	SIGN DETAIL: DETAIL IN SHS	DETAIL ON SHEET NUMBER	DETAIL ON STD SHEET NUMBER
GLOVER NB							FY-FLUORESCENT YELLOW FYG-FLUORESCENT YELLOW GREEN																			"SHS"-STANDARD HIGHWAY SIGNS			
NB	6.060	A	R2-1	24	30		SPEED LIMIT 35						1		X													
		A	R2-1	24	30			5.00								1		X									X		
NB	6.204	C	VR-017	24	30		LEGAL LOAD LIMIT 16,000 POUNDS						1		X											TALBOT LN TH-26			
		C	VR-017	24	30			5.00								1		X											E-141
NB	6.212	D	R1-1	30	30		STOP						1		X											TALBOT LN TH-26			
		D	R1-1	30	30			6.25								1		X								RE-INSTALL STREET SIGN ABOVE STOP SIGN.	X		
NB	6.267	C	VR-017	24	30		LEGAL LOAD LIMIT 24,000 POUNDS						1		X											SARGENT LN TH-25 REMOVE STREET SIGN AND POST IN FRONT OF LLL. RETURN POST TO TOWN.			
		A	N/A	24	8		SARGENT LANE				1				X														
		C	VR-017	24	30			5.00								1		X											E-141
NB	6.275	D	R1-1	30	30		STOP						1		X											SARGENT LN TH-25			
		D	R1-1	30	30			6.25				1				1		X								RELOCATE STREET SIGN ON STOP SIGN POST.	X		
NB	6.390	A	R2-1	24	30		SPEED LIMIT 40						1		X													
		A	R2-1	24	30			5.00								1		X									X		
							TOWN DIRECTIONAL TOTALS	TYPE "A" SIGNS 254.60 SF																						
SIGN SUMMARY SHEET							SHEET TOTALS	32.50 SF	0.00 SF	0 EA	1 EA	1 EA	6 EA	0 EA	0 EA	6 EA		90 FT										
VERMONT AGENCY OF TRANSPORTATION							TOWN DIRECTIONAL TOTALS	251.7	0.0	5.0	2.0	2.0	54	0.0	0.0	40		600.0										

PROJECT NAME: STATEWIDE NORTHEAST
PROJECT NUMBER: STPG SIGN (29)

FILE NAME: GLOVER NB
PROJECT MANAGER: A. GAMBLE
DESIGNED BY: D. CROSSLEY
GLOVER VT 16 NB 8

PLOT DATE: 8/18/2010
DRAWN BY: D. CROSSLEY
CHECKED BY: A. GAMBLE
SHEET 45 OF 138

DIRECTION	MILEPOINT	LOCATION CODE (SHEET 2)	SIGN CODE	WIDTH (IN)	HEIGHT (IN)	SHEETING REMARKS	SIGN LEGEND	NEW SIGNS "A"	NEW SIGNS "B"	EXISTING SIGNS RETAIN	EXISTING SIGNS SALVAGE FROM	EXISTING SIGNS SALVAGE TO	EXISTING SIGNS REMOVE	EXIST POST RETAIN	EXIST POST REMOVE	NUMBER OF NEW POSTS	SQUARE STEEL (IN) 1.75 (LB / FT) 1.88	SQUARE STEEL (IN) 2.00 (LB / FT) 2.42	SQUARE STEEL (IN) 2.50 (LB / FT) 3.35	FOUNDATION	TUBULAR STEEL Ø (IN) 3.00 (LB / FT) 7.60	TUBULAR STEEL Ø (IN) 3.50 (LB / FT) 9.00	TUBULAR STEEL Ø (IN) 4.00 (LB / FT) 10.80	TUBULAR STEEL Ø (IN) 5.00 (LB / FT) 14.60	SIGN FRAME REQUIRED	REMARKS	SIGN DETAIL: DETAIL IN SHS	SIGN DETAIL: DETAIL ON SHEET NUMBER	SIGN DETAIL: DETAIL ON STD SHEET NUMBER
GLOVER SB							FY-FLUORESCENT YELLOW FYG-FLUORESCENT YELLOW GREEN																			"SHS"-STANDARD HIGHWAY SIGNS			
SB	4.970	G	VR-017	24	30		LLL 16,000 LBS			1				X												ALDRICH LN TH-22			
SB	4.670	F	W2-2L	30	30		SIDE ROAD LEFT						1		X														
		F	M2-1	21	15			2.19								1		X							GREEN ON WHITE	X		
		F	M1-5A	30	24			5.00																					E-136B
SB	4.590	F	D1-1A	72	10								1		X														
		F	D1-1A	72	10								1																
		F	D1-1A	72	10								1																
		F	D1-1A	72	12			6.00								2		X									4	
		F	D1-1A	72	12			6.00																			4	
		F	D1-1A	72	12			6.00																			4	
SB	4.550	F	M3-3	24	12								1		X														
		F	M1-5	30	24								1																
		F	M6-1	21	15								1																
		F	M3-3	24	12								1																
		F	M1-5	24	24								1																
							SHEET TOTALS	25.19 SF	0.00 SF	1 EA	0 EA	0 EA	9 EA	0 EA	0 EA	3 EA	45 FT												
							TOWN DIRECTIONAL TOTALS	225.8	0.0	5.0	2.0	2.0	46	0.0	0.0	44	660.0												

SIGN SUMMARY SHEET

VERMONT AGENCY OF TRANSPORTATION

PROJECT NAME: **STATEWIDE NORTHEAST**
PROJECT NUMBER: **STPG SIGN (29)**

FILE NAME: **GLOVER SB**
PROJECT MANAGER: **A. GAMBLE**
DESIGNED BY: **D. CROSSLEY**
GLOVER VT 16 SB 4

PLOT DATE: **8/18/2010**
DRAWN BY: **D. CROSSLEY**
CHECKED BY: **A. GAMBLE**

DIRECTION	MILEPOINT	LOCATION CODE (SHEET 2)	SIGN CODE	WIDTH (IN)	HEIGHT (IN)	SHEETING REMARKS	SIGN LEGEND	NEW SIGNS "A"	NEW SIGNS "B"	EXISTING SIGNS RETAIN	EXISTING SIGNS SALVAGE FROM	EXISTING SIGNS SALVAGE TO	EXISTING SIGNS REMOVE	EXIST POST RETAIN	EXIST POST REMOVE	NUMBER OF NEW POSTS	SQUARE STEEL (IN) 1.75 (LB / FT) 1.88	SQUARE STEEL (IN) 2.00 (LB / FT) 2.42	SQUARE STEEL (IN) 2.50 (LB / FT) 3.35	FOUNDATION	TUBULAR STEEL Ø (IN) 3.00 (LB / FT) 7.60	TUBULAR STEEL Ø (IN) 3.50 (LB / FT) 9.00	TUBULAR STEEL Ø (IN) 4.00 (LB / FT) 10.80	TUBULAR STEEL Ø (IN) 5.00 (LB / FT) 14.60	SIGN FRAME REQUIRED	REMARKS	SIGN DETAIL: DETAIL IN SHS	SIGN DETAIL: DETAIL ON SHEET NUMBER	SIGN DETAIL: DETAIL ON STD SHEET NUMBER
GLOVER SB							FY-FLUORESCENT YELLOW FYG-FLUORESCENT YELLOW GREEN																			"SHS"-STANDARD HIGHWAY SIGNS			
		F	M6-3	21	15								1															
		F	M3-3	24	12			2.00								2		X								GREEN ON WHITE	X		
		F	M1-5	30	24		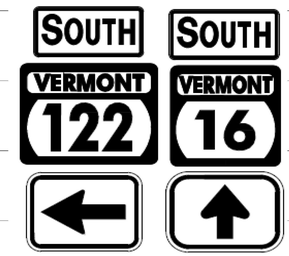	5.00																			E-136B
		F	M6-1	21	15			2.19																		GREEN ON WHITE	X		
		F	M3-3	24	12			2.00																		GREEN ON WHITE	X		
		F	M1-5	24	24			4.00																				E-136B
		F	M6-3	21	15			2.19																		GREEN ON WHITE	X		
SB	4.515	G	OM1-1	18	18		YELLOW 9-BALL						1		X													
		G	W1-7	48	24		DOUBLE ARROW				1	1				2		X										
SB	4.490	F	M3-3	24	12								1		X													
		F	M1-5	24	24								1															
		F	M3-3	24	12			2.00								1		X								GREEN ON WHITE	X		
		F	M1-5	24	24			4.00																				E-136B
SB	4.450	F	D2-1	72	10								1		X													
		F	D2-1	72	12			6.00								2		X									4	
SIGN SUMMARY SHEET							SHEET TOTALS	29.38	0.00	0	1	1	5	0	0	7		105										
VERMONT AGENCY OF TRANSPORTATION								SF	SF	EA	EA	EA	EA	EA	EA	EA		FT										
							TOWN DIRECTIONAL TOTALS	225.8	0.0	5.0	2.0	2.0	46	0.0	0.0	44		660.0										

PROJECT NAME: **STATEWIDE NORTHEAST**
PROJECT NUMBER: **STPG SIGN (29)**
FILE NAME: **GLOVER SB** PLOT DATE: **8/18/2010**
PROJECT MANAGER: **A. GAMBLE** DRAWN BY: **D. CROSSLEY**
DESIGNED BY: **D. CROSSLEY** CHECKED BY: **A. GAMBLE**
GLOVER VT 16 SB 5 SHEET **50** OF **138**

DIRECTION	MILEPOINT	LOCATION CODE (SHEET 2)	SIGN CODE	WIDTH (IN)	HEIGHT (IN)	SHEETING REMARKS	SIGN LEGEND	NEW SIGNS "A"	NEW SIGNS "B"	EXISTING SIGNS RETAIN	EXISTING SIGNS SALVAGE FROM	EXISTING SIGNS SALVAGE TO	EXISTING SIGNS REMOVE	EXIST POST RETAIN	EXIST POST REMOVE	NUMBER OF NEW POSTS	SQUARE STEEL (IN) 1.75 (LB/FT) 1.88	SQUARE STEEL (IN) 2.00 (LB/FT) 2.42	SQUARE STEEL (IN) 2.50 (LB/FT) 3.35	TUBULAR STEEL Ø (IN) FOUNDATION	TUBULAR STEEL Ø (IN) 3.00 (LB/FT) 7.50	TUBULAR STEEL Ø (IN) 3.50 (LB/FT) 9.00	TUBULAR STEEL Ø (IN) 4.00 (LB/FT) 10.80	TUBULAR STEEL Ø (IN) 5.00 (LB/FT) 14.60	SIGN FRAME REQUIRED	REMARKS	SIGN DETAIL: DETAIL IN SHS	SIGN DETAIL: DETAIL ON SHEET NUMBER	SIGN DETAIL: DETAIL ON STD SHEET NUMBER
GLOVER SB							FY-FLUORESCENT YELLOW FYG-FLUORESCENT YELLOW GREEN																			"SHS"-STANDARD HIGHWAY SIGNS			
SB	4.410	F	R2-1	24	30								1		X													
		F	R2-1	24	30			5.00								1		X									X	
SB	4.360	G	VR-017	24	30								1		X												PERRON HILL TH-37		
		G	VR-017	24	30			5.00								1		X										E-141
SB	4.350	H	R1-1	30	30								1		X												PERRON HILL TH-37		
		H	R1-1	30	30			6.25								1		X										
SB	4.100	F	W4-054R	30	30		HIDDEN DRIVE RIGHT						1		X													
SB	2.760	G	VR-017	24	30		LLL 16,000 LBS			+	x	x	x	x	x	1											DWINELL RD TH-44		
SB	2.700	F	W1-2L	30	30		LEFT CURVE						1		X													
SB	2.680	G	VR-017	24	30		L L L 24,000 LBS			1				X													SHADOW LAKE RD TH-2		
SB	2.666	H	R1-1	30	30		STOP			1				X													SHADOW LAKE RD TH-2		
SB	2.650	F	S3-1	30	30		 SCHOOL BUS STOP AHEAD						1		X														
		F	W1-2L	30	30			6.25								1		X										X	
SB	2.621	F	W1-8 L	18	24	FY		1.50								1		X									INTALL 100' +/- NORTH OF MM 2.6	X	
SB	2.620	E	W1-8 R	18	24	FY		1.50								1		X									INTALL 100' +/- NORTH OF MM 2.6	X	
SIGN SUMMARY SHEET							SHEET TOTALS	25.50 SF	0.00 SF	3 EA	0 EA	0 EA	6 EA	0 EA	0 EA	6 EA		90 FT										
VERMONT AGENCY OF TRANSPORTATION							TOWN DIRECTIONAL TOTALS	225.8	0.0	5.0	2.0	2.0	46	0.0	0.0	44		660.0										

PROJECT NAME: **STATEWIDE NORTHEAST**
PROJECT NUMBER: **STPG SIGN (29)**

FILE NAME: **GLOVER SB** PLOT DATE: **8/18/2010**
PROJECT MANAGER: **A. GAMBLE** DRAWN BY: **D. CROSSLEY**
DESIGNED BY: **D. CROSSLEY** CHECKED BY: **A. GAMBLE**
GLOVER VT 16 SB 6 SHEET **51** OF **138**

DIRECTION	MILEPOINT	LOCATION CODE (SHEET 2)	SIGN CODE	WIDTH (IN)	HEIGHT (IN)	SHEETING REMARKS	SIGN LEGEND	NEW SIGNS "A"	NEW SIGNS "B"	EXISTING SIGNS RETAIN	EXISTING SIGNS SALVAGE FROM	EXISTING SIGNS SALVAGE TO	EXISTING SIGNS REMOVE	EXIST POST RETAIN	EXIST POST REMOVE	NUMBER OF NEW POSTS	SQUARE STEEL (IN) 1.75 (LB / FT) 1.88	SQUARE STEEL (IN) 2.00 (LB / FT) 2.42	SQUARE STEEL (IN) 2.50 (LB / FT) 3.35	FOUNDATION	TUBULAR STEEL Ø (IN) 3.00 (LB / FT) 7.60	TUBULAR STEEL Ø (IN) 3.50 (LB / FT) 9.00	TUBULAR STEEL Ø (IN) 4.00 (LB / FT) 10.80	TUBULAR STEEL Ø (IN) 5.00 (LB / FT) 14.60	SIGN FRAME REQUIRED	REMARKS	SIGN DETAIL: DETAIL IN SHS	SIGN DETAIL: DETAIL ON SHEET NUMBER	SIGN DETAIL: DETAIL ON STD SHEET NUMBER
GLOVER SB							FY-FLUORESCENT YELLOW FYG-FLUORESCENT YELLOW GREEN																				"SHS"-STANDARD HIGHWAY SIGNS			
SB	2.600	F	W1-8 L	18	24	FY		1.50								1		X									INSTALL AT MILE MARKER	X		
SB	2.599	E	W1-8 R	18	24	FY		1.50								1		X									INSTALL AT MILE MARKER	X		
SB	2.581	F	W1-8 L	18	24	FY		1.50								1		X									INSTALL 100'+/- SOUTH OF MM 2.6	X		
SB	2.580	E	W1-8 R	18	24	FY		1.50								1		X									INSTALL 100'+/- SOUTH OF MM 2.6	X		
SB	2.350	F	VW-001	30	30			6.25								1		X									INSTALL AT MIDDLE +/- OF GURAD RAIL RUN		6	
		F	W7-3A	24	18			3.00																				X	
SB	1.985	F	VW-202	30	30								1		X															
		F	VW-202	30	30			6.25								1		X											6	
SB	0.660	G	I-3	30	18		RUNAWAY POND			1				X															
SB	0.640	F	D5-5A	24	24								1		X															
		F	VD-058	24	8								1																	
		F	D5-5A	24	24			4.00								1		X										X	
		F	VD-058	24	8			1.33																			WHITE ON BLUE		6	
SB	0.430	F	D5-5A	24	24		PICNIC TABLE SYMBOL						1		X															
		F	VD-232	24	6		ARROW LEFT						1																	
							SHEET TOTALS	26.83 SF	0.00 SF	1 EA	0 EA	0 EA	5 EA	0 EA	0 EA	7 EA		105 FT											
							TOWN DIRECTIONAL TOTALS	225.8	0.0	5.0	2.0	2.0	46	0.0	0.0	44		660.0											

SIGN SUMMARY SHEET

VERMONT AGENCY OF TRANSPORTATION

PROJECT NAME: **STATEWIDE NORTHEAST**
PROJECT NUMBER: **STPG SIGN (29)**

FILE NAME: **GLOVER SB**
PROJECT MANAGER: **A. GAMBLE**
DESIGNED BY: **D. CROSSLEY**
GLOVER VT 16 SB 7

PLOT DATE: **8/18/2010**
DRAWN BY: **D. CROSSLEY**
CHECKED BY: **A. GAMBLE**
SHEET **52** OF **138**

DIRECTION	MILEPOINT	LOCATION CODE (SHEET 2)	SIGN CODE	WIDTH (IN)	HEIGHT (IN)	SHEETING REMARKS	SIGN LEGEND	NEW SIGNS "A"	NEW SIGNS "B"	EXISTING SIGNS RETAIN	EXISTING SIGNS SALVAGE FROM	EXISTING SIGNS SALVAGE TO	EXISTING SIGNS REMOVE	EXIST POST RETAIN	EXIST POST REMOVE	NUMBER OF NEW POSTS	SQUARE STEEL (IN) 1.75 2.00 2.50 (LB / FT) 1.88	2.42	3.35	TUBULAR STEEL Ø (IN) 3.00 3.50 4.00 5.00 (LB / FT) FOUNDATION	7.60	9.00	10.80	14.60	SIGN FRAME REQUIRED	REMARKS	SIGN DETAIL: DETAIL IN SHS	DETAIL ON SHEET NUMBER	DETAIL ON STD SHEET NUMBER
GLOVER SB							FY-FLUORESCENT YELLOW FYG-FLUORESCENT YELLOW GREEN																			"SHS"-STANDARD HIGHWAY SIGNS			
SB	0.432	F	D5-5A	24	24		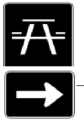	4.00								1		X								INSTALL 100' +/- SOUTH OF ORIGINAL SIGN LOCATION	X	
		F	M6-1	21	15			2.19																		WHITE ON BLUE	X	
								TYPE "A" SIGNS																				
							TOWN DIRECTIONAL TOTALS	227.09 SF																				
SIGN SUMMARY SHEET							SHEET TOTALS	6.19 SF	0.00 SF	0 EA	0 EA	0 EA	0 EA	0 EA	0 EA	1 EA	15 FT											
VERMONT AGENCY OF TRANSPORTATION							TOWN DIRECTIONAL TOTALS	225.8	0.0	5.0	2.0	2.0	46	0.0	0.0	44	660.0											

PROJECT NAME: **STATEWIDE NORTHEAST**
PROJECT NUMBER: **STPG SIGN (29)**

FILE NAME: **GLOVER SB** PLOT DATE: **8/18/2010**
PROJECT MANAGER: **A. GAMBLE** DRAWN BY: **D. CROSSLEY**
DESIGNED BY: **D. CROSSLEY** CHECKED BY: **A. GAMBLE**
GLOVER VT 16 SB 8 SHEET **53** OF **138**

DIRECTION	MILEPOINT	LOCATION CODE (SHEET 2)	SIGN CODE	WIDTH (IN)	HEIGHT (IN)	SHEETING REMARKS	SIGN LEGEND	NEW SIGNS "A"	NEW SIGNS "B"	EXISTING SIGNS RETAIN	EXISTING SIGNS SALVAGE FROM	EXISTING SIGNS SALVAGE TO	EXISTING SIGNS REMOVE	EXIST POST RETAIN	EXIST POST REMOVE	NUMBER OF NEW POSTS	SQUARE STEEL (IN) 1.75 (LB / FT) 1.88	SQUARE STEEL (IN) 2.00 (LB / FT) 2.42	SQUARE STEEL (IN) 2.50 (LB / FT) 3.35	FOUNDATION	TUBULAR STEEL Ø (IN) 3.00 (LB / FT) 7.60	TUBULAR STEEL Ø (IN) 3.50 (LB / FT) 9.00	TUBULAR STEEL Ø (IN) 4.00 (LB / FT) 10.80	TUBULAR STEEL Ø (IN) 5.00 (LB / FT) 14.60	SIGN FRAME REQUIRED	REMARKS	SIGN DETAIL: DETAIL IN SHS	SIGN DETAIL: DETAIL ON SHEET NUMBER	SIGN DETAIL: DETAIL ON STD SHEET NUMBER
BARTON NB							FY-FLUORESCENT YELLOW FYG-FLUORESCENT YELLOW GREEN																			"SHS"-STANDARD HIGHWAY SIGNS			
0160, VT16																												
NB	0.000	A	R2-1	24	30								1		X														
		A	R2-1	24	30			5.00								1		X									X		
NB	0.000	C	VD-024	60	7.5								1		X														
		C	VD-024	72	10		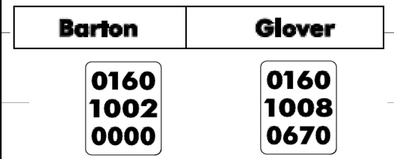	5.00								2		X									4		
		C	VD -700	6	10			0.42																			4		
		C	VD -700	6	10			0.42																			4		
NB	0.400	A	VD-062BC	74.75	16		TRAVEL INFORMATION <===			1				X															
NB	0.400	A	VD-062C	74.75	16		TRAVEL INFORMATION <===			1				X															
NB	0.700	A	D9-1	24	24		PHONE SYMBOL						1		X														
							FROM MILE POINT 1.1 TO 1.- 1.43 SIGNS WILL BE REPLACED UNDER PROJECT LYNDON-DERBY IM IR 091-3(6)																					
NB	1.470	A	VD-062B	72	16		BUSINESS SIGN			1				X															
NB	1.560	A	VD-062AS	72	16		BUSINESS SIGN			1				X															
		A	VD-062AS	72	16		BUSINESS SIGN			1																			
		A	VD-062B	72	16		BUSINESS SIGN			1																			
							SHEET TOTALS	10.84	0.00	6	0	0	3	0	0	3		45											
								SF	SF	EA	EA	EA	EA	EA	EA	EA		FT											
							TOWN DIRECTIONAL TOTALS	34.1	0.0	6.0	0.0	0.0	10	0.0	0.0	7		105.0											

SIGN SUMMARY SHEET

VERMONT AGENCY OF TRANSPORTATION

PROJECT NAME: STATEWIDE NORTHEAST
PROJECT NUMBER: STPG SIGN (29)

FILE NAME: BARTON NB
PROJECT MANAGER: A. GAMBLE
DESIGNED BY: D. CROSSLEY
BARTON VT 16 NB 1

PLOT DATE: 8/18/2010
DRAWN BY: D. CROSSLEY
CHECKED BY: A. GAMBLE
SHEET 54 OF 138

DIRECTION	MILEPOINT	LOCATION CODE (SHEET 2)	SIGN CODE	WIDTH (IN)	HEIGHT (IN)	SHEETING REMARKS	SIGN LEGEND	NEW SIGNS "A"	NEW SIGNS "B"	EXISTING SIGNS RETAIN	EXISTING SIGNS SALVAGE FROM	EXISTING SIGNS SALVAGE TO	EXISTING SIGNS REMOVE	EXIST POST RETAIN	EXIST POST REMOVE	NUMBER OF NEW POSTS	SQUARE STEEL (IN) 1.75 2.00 2.50 (LB / FT) 1.68 2.42 3.35	TUBULAR STEEL Ø (IN) 3.00 3.50 4.00 5.00 (LB / FT) 7.50 9.00 10.80 14.60	FOUNDATION	SIGN FRAME REQUIRED	REMARKS	SIGN DETAIL: DETAIL IN SHS	SIGN DETAIL: DETAIL ON SHEET NUMBER	SIGN DETAIL: DETAIL ON STD SHEET NUMBER
BARTON NB							FY-FLUORESCENT YELLOW FYG-FLUORESCENT YELLOW GREEN														"SHS"-STANDARD HIGHWAY SIGNS			
NB	1.620	A	R2-5A	24	30		 REDUCED SPEED AHEAD						1	X										
		A	W3-5	36	36			9.00								2	X					X		
NB	1.680	A	VD-018A	30	18								1	X										
		A	VD-018	30	18			3.75								1	X						5	
NB	1.705	A	R2-1	24	30		SPEED LIMIT 30						1	X										
NB	1.750	A	R2-1	24	30		SPEED LIMIT 30						1	X										
		A	VR-040	24	24		THROUGH WAY ENDS HERE						1											
		A	N/F	12	24		NEIGHBORHOOD WATCH SIGN						1								RETURN SIGN TO VILLAGE OF BARTON			
		B	VR-039	24	18								1											
		A	VR-039	24	18			3.00								1	X						E-141	
		A	R2-1	30	36			7.50															6	
								TYPE "A" SIGNS																
							TOWN DIRECTIONAL TOTAL	34.09 SF																
SIGN SUMMARY SHEET							SHEET TOTALS	23.25 SF	0.00 SF	0 EA	0 EA	0 EA	7 EA	0 EA	0 EA	4 EA	60 FT							
VERMONT AGENCY OF TRANSPORTATION							TOWN DIRECTIONAL TOTALS	34.1	0.0	6.0	0.0	0.0	10	0.0	0.0	7	105.0							

PROJECT NAME: STATEWIDE NORTHEAST
PROJECT NUMBER: STPG SIGN (29)

FILE NAME: BARTON NB
PROJECT MANAGER: A. GAMBLE
DESIGNED BY: D. CROSSLEY
BARTON VT 16 NB 2

PLOT DATE: 8/18/2010
DRAWN BY: D. CROSSLEY
CHECKED BY: A. GAMBLE
SHEET 55 OF 138

DIRECTION	MILEPOINT	LOCATION CODE (SHEET 2)	SIGN CODE	WIDTH (IN)	HEIGHT (IN)	SHEETING REMARKS	SIGN LEGEND	NEW SIGNS "A"	NEW SIGNS "B"	EXISTING SIGNS RETAIN	EXISTING SIGNS SALVAGE FROM	EXISTING SIGNS SALVAGE TO	EXISTING SIGNS REMOVE	EXIST POST RETAIN	EXIST POST REMOVE	NUMBER OF NEW POSTS	SQUARE STEEL (IN) 1.75 (LB / FT) 1.88	SQUARE STEEL (IN) 2.00 (LB / FT) 2.42	SQUARE STEEL (IN) 2.50 (LB / FT) 3.35	FOUNDATION	TUBULAR STEEL Ø (IN) 3.00 (LB / FT) 7.60	TUBULAR STEEL Ø (IN) 3.50 (LB / FT) 9.00	TUBULAR STEEL Ø (IN) 4.00 (LB / FT) 10.80	TUBULAR STEEL Ø (IN) 5.00 (LB / FT) 14.60	SIGN FRAME REQUIRED	REMARKS	SIGN DETAIL: DETAIL IN SHS	SIGN DETAIL: DETAIL ON SHEET NUMBER	SIGN DETAIL: DETAIL ON STD SHEET NUMBER
BARTON SB							FY-FLUORESCENT YELLOW FYG-FLUORESCENT YELLOW GREEN																			"SHS"-STANDARD HIGHWAY SIGNS			
0160,VT16																												
SB	1.752	F	R2-1	24	30		SPEED LIMIT 50						1		X													
		F	VR-041	24	24		THROUGH WAY BEGINS HERE						1															
		E	VR-039	24	18								1															
		F	VR-039	24	18			3.00								1		X									E-141
		F	R2-1	24	30			5.00																			X	
SB	1.730	F	R2-1	24	30		SPEED LIMIT 50						1		X													
							FROM MILE POINT 1.43 TO 1.10 SIGNS WILL BE REPLACED UNDER PROJECT LYNDON-DERBY IM IR 091-3(6)																				
SB	1.090	F	VD-062C	74.75	16		TRAVEL INFO SIGN			1				X														
		F	VD-062BC	74.75	16		TRAVEL INFO SIGN			1																		
SB	1.070	F	D9-1	24	24		 PHONE SYMBOL						1		X													
		F	R2-1	24	30			5.00								1		X									X	
SB	1.020	F	R2-1	24	30		SPEED LIMIT 50						1		X													
SB	0.185	G	VR-017	24	30								1		X												FULTON LN TH-50		
		G	VR-017	24	30			5.00								1		X										E-141
							SHEET TOTALS	18.00 SF	0.00 SF	2 EA	0 EA	0 EA	7 EA	0 EA	0 EA	3 EA		45 FT									
							TOWN DIRECTIONAL TOTALS	40.8	0.0	2.0	0.0	0.0	10	0.0	0.0	8		120.0									

SIGN SUMMARY SHEET

VERMONT AGENCY OF TRANSPORTATION

PROJECT NAME: **STATEWIDE NORTHEAST**
PROJECT NUMBER: **STPG SIGN (29)**

FILE NAME: **BARTON SB**
PROJECT MANAGER: **A. GAMBLE**
DESIGNED BY: **D. CROSSLEY**
BARTON VT 16 SB 1

PLOT DATE: **8/18/2010**
DRAWN BY: **D. CROSSLEY**
CHECKED BY: **A. GAMBLE**
SHEET **56** OF **138**

DIRECTION	MILEPOINT	LOCATION CODE (SHEET 2)	SIGN CODE	WIDTH (IN)	HEIGHT (IN)	SHEETING REMARKS	SIGN LEGEND	NEW SIGNS "A"	NEW SIGNS "B"	EXISTING SIGNS RETAIN	EXISTING SIGNS SALVAGE FROM	EXISTING SIGNS SALVAGE TO	EXISTING SIGNS REMOVE	EXIST POST RETAIN	EXIST POST REMOVE	NUMBER OF NEW POSTS	SQUARE STEEL (IN) 1.75 (LB/FT) 1.88	SQUARE STEEL (IN) 2.00 (LB/FT) 2.42	SQUARE STEEL (IN) 2.50 (LB/FT) 3.35	TUBULAR STEEL Ø (IN) 3.00 FOUNDATION	TUBULAR STEEL Ø (IN) 3.50 (LB/FT) 7.60	TUBULAR STEEL Ø (IN) 4.00 (LB/FT) 9.00	TUBULAR STEEL Ø (IN) 5.00 (LB/FT) 10.80 14.60	SIGN FRAME REQUIRED	REMARKS	SIGN DETAIL: DETAIL IN SHS	SIGN DETAIL: DETAIL ON SHEET NUMBER	SIGN DETAIL: DETAIL ON STD SHEET NUMBER
BARTON SB							FY-FLUORESCENT YELLOW FYG-FLUORESCENT YELLOW GREEN																		"SHS"-STANDARD HIGHWAY SIGNS			
SB	0.180	H	R1-1	24	24								1		X										FULTON LN TH-50			
		H	R1-1	30	30			6.25								1		X								X	
SB	0.130	F	R2-5A	30	36		 REDUCED SPEED AHEAD						1		X													
		F	W3-5	36	36			9.00								2		X								X	
SB	0.000	F	R2-1	30	36								1		X													
		F	R2-1	30	36			7.50								2		X									6
								TYPE "A" SIGNS																			
							TOWN DIRECTIONAL TOTAL	40.75 SF																			
SIGN SUMMARY SHEET							SHEET TOTALS	22.75 SF	0.00 SF	0 EA	0 EA	0 EA	3 EA	0 EA	0 EA	5 EA		75 FT									
VERMONT AGENCY OF TRANSPORTATION							TOWN DIRECTIONAL TOTALS	40.8	0.0	2.0	0.0	0.0	10	0.0	0.0	8		120.0									

PROJECT NAME: STATEWIDE NORTHEAST
PROJECT NUMBER: STPG SIGN (29)

FILE NAME: BARTON SB
PROJECT MANAGER: A. GAMBLE
DESIGNED BY: D. CROSSLEY
BARTON VT 16 SB 2

PLOT DATE: 8/18/2010
DRAWN BY: D. CROSSLEY
CHECKED BY: A. GAMBLE
SHEET 57 OF 138

DIRECTION	MILEPOINT	LOCATION CODE (SHEET 2)	SIGN CODE	WIDTH (IN)	HEIGHT (IN)	SHEETING REMARKS	SIGN LEGEND	NEW SIGNS "A"	NEW SIGNS "B"	EXISTING SIGNS RETAIN	EXISTING SIGNS SALVAGE FROM	EXISTING SIGNS SALVAGE TO	EXISTING SIGNS REMOVE	EXIST POST RETAIN	EXIST POST REMOVE	NUMBER OF NEW POSTS	SQUARE STEEL (IN) 1.75 (LB/FT) 1.88	SQUARE STEEL (IN) 2.00 (LB/FT) 2.42	SQUARE STEEL (IN) 2.50 (LB/FT) 3.35	TUBULAR STEEL Ø (IN) 3.00 FOUNDATION	TUBULAR STEEL Ø (IN) 3.50 (LB/FT) 7.60	TUBULAR STEEL Ø (IN) 4.00 (LB/FT) 9.00	TUBULAR STEEL Ø (IN) 5.00 (LB/FT) 10.80 / 14.60	SIGN FRAME REQUIRED	REMARKS	SIGN DETAIL: DETAIL IN SHS	SIGN DETAIL: DETAIL ON SHEET NUMBER	SIGN DETAIL: DETAIL ON STD SHEET NUMBER
NEWBURY EB							FY-FLUORESCENT YELLOW FYG-FLUORESCENT YELLOW GREEN																		"SHS"-STANDARD HIGHWAY SIGNS			
3020, US302																												
EB	0.000	C	VR-024	72	10		Newbury / Ryegate	5.00								2		X							INSTALL ACROSS FROM EXISTING WB TOWN LINE SIGN		4	
		C	VR-025	72	10		Orange Co. / Caledonia Co.	5.00																			4	
		C	VR-700	6	10		0302 0907 0000 / 0302 0310 0370	0.42																			4	
		C	VR-700	6	10			0.42																			4	
EB	0.190	C	VR-017	24	30		LEGAL LOAD LIMIT 24,000 POUNDS						1		X										SCOTCH HOLLOW RD. TH-4			
		C	VR-017	24	30			5.00								1		X										E-141
EB	0.190	D	R1-1	30	30		STOP						1		X										SCOTCH HOLLOW RD. TH-4			
		D	R1-1	30	30			6.25								1		X								X		
EB	0.200	A	M3-2	24	12		EAST					TOTAL=3	1		X													
		A	M1-4	30	24		U.S. ROUTE 302						1																
EB	0.230	A	R2-1	24	30		SPEED LIMIT 50						1		X														
EB	0.810	A	VD-062B	72	16		BUSINESS SIGN			1				X															
EB	0.980	A	D1-1	54	7.5		BOLTONVILLE						1		X														
		A	D1-1A	54	7.5		RYEGATE CORNERS 3						1																
SIGN SUMMARY SHEET							SHEET TOTALS	22.09 SF	0.00 SF	1 EA	0 EA	0 EA	7 EA	0 EA	0 EA	4 EA		60 FT										
VERMONT AGENCY OF TRANSPORTATION							TOWN DIRECTIONAL TOTALS	309.6	0.0	8.0	0.0	0.0	58	0.0	0.0	47		705.0										

PROJECT NAME: STATEWIDE NORTHEAST
PROJECT NUMBER: STPG SIGN (29)

FILE NAME: NEWBURY EB
PROJECT MANAGER: A. GAMBLE
DESIGNED BY: D.CROSSLEY
NEWBURY US 302 EB 1

PLOT DATE: 8/23/2010
DRAWN BY: D.CROSSLEY
CHECKED BY: A. GAMBLE
SHEET 58 OF 138

DIRECTION	MILEPOINT	LOCATION CODE (SHEET 2)	SIGN CODE	WIDTH (IN)	HEIGHT (IN)	SHEETING REMARKS	SIGN LEGEND	NEW SIGNS "A"	NEW SIGNS "B"	EXISTING SIGNS RETAIN	EXISTING SIGNS SALVAGE FROM	EXISTING SIGNS SALVAGE TO	EXISTING SIGNS REMOVE	EXIST POST RETAIN	EXIST POST REMOVE	NUMBER OF NEW POSTS	SQUARE STEEL (IN) 1.75 2.00 2.50 (LB / FT) 1.88 2.42 3.35	TUBULAR STEEL Ø (IN) 3.00 3.50 4.00 5.00 (LB / FT) 7.50 9.00 10.80 14.60	FOUNDATION	SIGN FRAME REQUIRED	REMARKS	SIGN DETAIL: DETAIL IN SHS	SIGN DETAIL: DETAIL ON SHEET NUMBER	SIGN DETAIL: DETAIL ON STD SHEET NUMBER
NEWBURY EB							FY-FLUORESCENT YELLOW FYG-FLUORESCENT YELLOW GREEN														"SHS"-STANDARD HIGHWAY SIGNS			
	A	W2-2L	30	30			6.25								2		X					X		
	A	W16-8	36	6			2.00																7	
EB 1.022	A	M3-2	24	12		EAST						1		X										
	A	M1-4	30	24		U.S. ROUTE 302						1												
						MOST SIGNS FROM 1.58 - 2.313 WERE REPLACED BY PROJECT IM 091-2(69) AND WORK ORDERS																	
EB 1.715	C	VR-017	24	24								1		X							WELSH RD. TH- 8			
	C	VR-017	24	24			~~5.00~~ ~~4.00~~								1		X							E-141
EB 1.720	D	R1-1	24	24								1		X							WELSH RD. TH- 8			
	D	R1-1	30	30			6.25								1		X					X		
EB 2.305	C	VR-017	24	30								1		X							LEIGHTON HILL RD TH-7			
	C	VR-017	24	30			5.00								1		X							E-141
EB 2.313	D	R1-1	30	30								1		X							LEIGHTON HILL RD TH-7			
	D	R1-1	30	30			6.25								1		X					X		
EB 2.384	C	VR-017	24	30								1		X							WALLACE HILL RD TH-28			
	C	VR-017	24	30			5.00								1		X							E-141
SIGN SUMMARY SHEET							SHEET TOTALS	~~35.79~~ ~~34.79~~ SF	0.00 SF	0 EA	0 EA	0 EA	7 EA	0 EA	0 EA	7 EA		105 FT						
VERMONT AGENCY OF TRANSPORTATION							TOWN DIRECTIONAL TOTALS	309.6	0.0	8.0	0.0	0.0	58	0.0	0.0	47		705.0						

PROJECT NAME: **STATEWIDE NORTHEAST**
PROJECT NUMBER: **STPG SIGN (29)**

FILE NAME: **NEWBURY EB** PLOT DATE: **8/23/2010**
PROJECT MANAGER: **A. GAMBLE** DRAWN BY: **D.CROSSLEY**
DESIGNED BY: **D.CROSSLEY** CHECKED BY: **A. GAMBLE**
NEWBURY US 302 EB 2 SHEET **59** OF **138**

DIRECTION	MILEPOINT	LOCATION CODE (SHEET 2)	SIGN CODE	WIDTH (IN)	HEIGHT (IN)	SHEETING REMARKS	SIGN LEGEND	NEW SIGNS "A"	NEW SIGNS "B"	EXISTING SIGNS RETAIN	EXISTING SIGNS SALVAGE FROM	EXISTING SIGNS SALVAGE TO	EXISTING SIGNS REMOVE	EXIST POST RETAIN	EXIST POST REMOVE	NUMBER OF NEW POSTS	SQUARE STEEL (IN) 1.75 / 2.00 / 2.50 (LB / FT) 1.88	2.42	3.35	TUBULAR STEEL Ø (IN) 3.00 / 3.50 / 4.00 / 5.00 (LB / FT) FOUNDATION	7.60	9.00	10.80	14.60	SIGN FRAME REQUIRED	REMARKS	SIGN DETAIL: DETAIL IN SHS	DETAIL ON SHEET NUMBER	DETAIL ON STD SHEET NUMBER
NEWBURY EB							FY-FLUORESCENT YELLOW FYG-FLUORESCENT YELLOW GREEN																			"SHS"-STANDARD HIGHWAY SIGNS			
EB	2.392	D	R1-1	30	30								1		X											WALLACE HILL RD TH-28			
		D	R1-1	30	30			6.25								1		X									X		
EB	2.395	A	S3-1	30	30		SCHOOL BUS STOP AHEAD						1		X														
EB	2.500	A	W4-202	30	30								1		X														
		A	W4-202	30	30			6.25								1		X											E-154
EB	3.404	A	W8-060	30	30		HIDDEN DRIVES RIGHT						1		X														
		A	S3-1	30	30		USE SIGN SYMBOL SCHOOL BUS STOP AHEAD						1																
EB	3.460	A	S3-1	36	36	FYG		9.00								2		X								INSTALL 260' +/- EAST OF ORIGINAL SIGN LOCATION	X		
EB	3.495	A	W8-054A	30	30			6.25								1		X								INSTALL 185' +/- EAST OF NEW SCHOOL BUS STOP AHEAD SIGN			E-154
EB	4.140	A	VD-062C	74.75	16		TRAVEL INFO SIGN			1				X															
		A	VD-062BC	74.75	16		TRAVEL INFO SIGN			1																			
EB	4.170	A	VD-062AS	72	16		BUSINESS SIGN			1				X															
		A	VD-062AS	72	16		BUSINESS SIGN			1																			
EB	4.233	A	R2-5A	24	30								1		X														
		A	W3-5	36	36			9.00								2		X									X		
SIGN SUMMARY SHEET							SHEET TOTALS	36.75 SF	0.00 SF	4 EA	0 EA	0 EA	6 EA	0 EA	0 EA	7 EA		105 FT											
VERMONT AGENCY OF TRANSPORTATION							TOWN DIRECTIONAL TOTALS	309.6	0.0	8.0	0.0	0.0	58	0.0	0.0	47		705.0											

PROJECT NAME: **STATEWIDE NORTHEAST**
PROJECT NUMBER: **STPG SIGN (29)**
FILE NAME: **NEWBURY EB** PLOT DATE: **8/23/2010**
PROJECT MANAGER: **A. GAMBLE** DRAWN BY: **D.CROSSLEY**
DESIGNED BY: **D.CROSSLEY** CHECKED BY: **A. GAMBLE**
NEWBURY US 302 EB 3 SHEET **60** OF **138**

DIRECTION	MILEPOINT	LOCATION CODE (SHEET 2)	SIGN CODE	WIDTH (IN)	HEIGHT (IN)	SHEETING REMARKS	SIGN LEGEND	NEW SIGNS "A"	NEW SIGNS "B"	EXISTING SIGNS RETAIN	EXISTING SIGNS SALVAGE FROM	EXISTING SIGNS SALVAGE TO	EXISTING SIGNS REMOVE	EXIST POST RETAIN	EXIST POST REMOVE	NUMBER OF NEW POSTS	SQUARE STEEL (IN) 1.75 (LB / FT) 1.88	SQUARE STEEL (IN) 2.00 (LB / FT) 2.42	SQUARE STEEL (IN) 2.50 (LB / FT) 3.35	FOUNDATION	TUBULAR STEEL Ø (IN) 3.00 (LB / FT) 7.60	TUBULAR STEEL Ø (IN) 3.50 (LB / FT) 9.00	TUBULAR STEEL Ø (IN) 4.00 (LB / FT) 10.80	TUBULAR STEEL Ø (IN) 5.00 (LB / FT) 14.60	SIGN FRAME REQUIRED	REMARKS	SIGN DETAIL: DETAIL IN SHS	SIGN DETAIL: DETAIL ON SHEET NUMBER	SIGN DETAIL: DETAIL ON STD SHEET NUMBER
NEWBURY EB							FY-FLUORESCENT YELLOW FYG-FLUORESCENT YELLOW GREEN																				"SHS"-STANDARD HIGHWAY SIGNS			
EB	4.270	A	VD-062AS	72	16		BUSINESS SIGN			1				X															
		A	VD-062AS	72	16		BUSINESS SIGN			1																			
EB	4.330	A	VD-018	30	18								1		X														
		A	VD-018	30	18			3.75								1		X									5	
EB	4.350	A	M2-1	21	15								1		X														
		A	M1-4	24	24								1																
		A	M2-1	21	15			2.19								1		X							BLACK ON WHITE	X		
		A	M1-4	24	24			4.00																			X		
EB	4.390	A	R2-1	24	30		 SPEED LIMIT 30						1		X														
EB	4.405	A	W7-1B	30	30			6.25								1		X									X		
EB	4.430	A	W7-1B	30	30		 HILL SYMBOL 7% GRADE						1		X														
		A	R2-1	30	36			7.50								1		X										6	
EB	4.459	A	W3-1	30	30		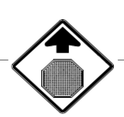						1		X														
		A	W3-1	30	30			6.25								2		X									X		
EB	4.490	A	D1-1A	72	10								1		X														
							SHEET TOTALS	29.94	0.00	2	0	0	7	0	0	6		90										
								SF	SF	EA	EA	EA	EA	EA	EA	EA		FT										
							TOWN DIRECTIONAL TOTALS	309.6	0.0	8.0	0.0	0.0	58	0.0	0.0	47		705.0										

SIGN SUMMARY SHEET

VERMONT AGENCY OF TRANSPORTATION

PROJECT NAME: STATEWIDE NORTHEAST
PROJECT NUMBER: STPG SIGN (29)

FILE NAME: NEWBURY EB
PROJECT MANAGER: A. GAMBLE
DESIGNED BY: D.CROSSLEY
NEWBURY US 302 EB 4

PLOT DATE: 8/23/2010
DRAWN BY: D.CROSSLEY
CHECKED BY: A. GAMBLE

DIRECTION	MILEPOINT	LOCATION CODE (SHEET 2)	SIGN CODE	WIDTH (IN)	HEIGHT (IN)	SHEETING REMARKS	SIGN LEGEND	NEW SIGNS "A"	NEW SIGNS "B"	EXISTING SIGNS RETAIN	EXISTING SIGNS SALVAGE FROM	EXISTING SIGNS SALVAGE TO	EXISTING SIGNS REMOVE	EXIST POST RETAIN	EXIST POST REMOVE	NUMBER OF NEW POSTS	SQUARE STEEL (IN) 1.75 | 2.00 | 2.50 (LB / FT) 1.68	2.42	3.35	TUBULAR STEEL Ø (IN) 3.00 | 3.50 | 4.00 | 5.00 (LB / FT) FOUNDATION	7.60	9.00	10.80	14.60	SIGN FRAME REQUIRED	REMARKS	SIGN DETAIL: DETAIL IN SHS	DETAIL ON SHEET NUMBER	DETAIL ON STD SHEET NUMBER
NEWBURY EB							FY-FLUORESCENT YELLOW FYG-FLUORESCENT YELLOW GREEN																		"SHS"-STANDARD HIGHWAY SIGNS			
		A	D1-1M	72	10								1															
EB		A	D1-1A	72	10								1															
		A	M3-1	24	12								1															
		A	M1-4	24	24								1															
		A	M5-1	21	15								1															
		A	M3-2	24	12								1															
		A	M1-4	30	24								1															
		A	M5-1	21	15								1															
		A	M3-3	24	12								1															
		A	M1-4	24	24								1															
		A	M5-1	21	15								1															
		A	D1-1A	72	12			6.00								2		X									4	
		A	D1-1	72	12			6.00																			4	
		A	D1-1A	72	12			6.00																			4	
		A	M3-1	24	12			2.00																	3B	BLACK ON WHITE	X		
SIGN SUMMARY SHEET							SHEET TOTALS	20.00 SF	0.00 SF	0 EA	0 EA	0 EA	11 EA	0 EA	0 EA	2 EA	30 FT											
VERMONT AGENCY OF TRANSPORTATION							TOWN DIRECTIONAL TOTALS	309.6	0.0	8.0	0.0	0.0	58	0.0	0.0	47	705.0											

PROJECT NAME: STATEWIDE NORTHEAST
PROJECT NUMBER: STPG SIGN (29)

FILE NAME: NEWBURY EB
PROJECT MANAGER: A. GAMBLE
DESIGNED BY: D.CROSSLEY
NEWBURY_JS 302 EB_5

PLOT DATE: 8/23/2010
DRAWN BY: D.CROSSLEY
CHECKED BY: A. GAMBLE
SHEET 62 OF 138

DIRECTION	MILEPOINT	LOCATION CODE (SHEET 2)	SIGN CODE	WIDTH (IN)	HEIGHT (IN)	SHEETING REMARKS	SIGN LEGEND	NEW SIGNS "A"	NEW SIGNS "B"	EXISTING SIGNS RETAIN	EXISTING SIGNS SALVAGE FROM	EXISTING SIGNS SALVAGE TO	EXISTING SIGNS REMOVE	EXIST POST RETAIN	EXIST POST REMOVE	NUMBER OF NEW POSTS	SQUARE STEEL (IN) 1.75 (LB / FT) 1.88	SQUARE STEEL (IN) 2.00 (LB / FT) 2.42	SQUARE STEEL (IN) 2.50 (LB / FT) 3.35	FOUNDATION	TUBULAR STEEL Ø (IN) 3.00 (LB / FT) 7.60	TUBULAR STEEL Ø (IN) 3.50 (LB / FT) 9.00	TUBULAR STEEL Ø (IN) 4.00 (LB / FT) 10.80	TUBULAR STEEL Ø (IN) 5.00 (LB / FT) 14.60	SIGN FRAME REQUIRED	REMARKS	SIGN DETAIL: DETAIL IN SHS	SIGN DETAIL: DETAIL ON SHEET NUMBER	SIGN DETAIL: DETAIL ON STD SHEET NUMBER
NEWBURY EB							FY-FLUORESCENT YELLOW FYG-FLUORESCENT YELLOW GREEN																				"SHS"-STANDARD HIGHWAY SIGNS			
		A	M1-4	24	24			4.00																			X		
		A	M6-1 L	21	15		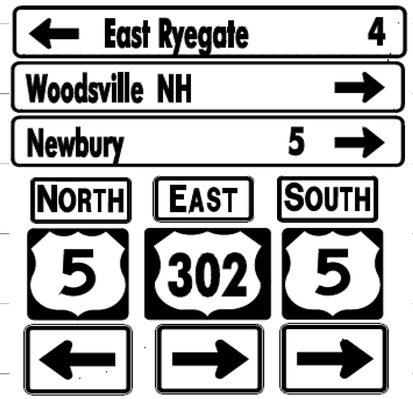	2.19																		BLACK ON WHITE	X		
		A	M3-2	24	12			2.00																			BLACK ON WHITE	X		
		A	M1-4	30	24			5.00																				X		
		A	M6-1 R	21	15			2.19																			BLACK ON WHITE	X		
		A	M3-3	24	12			2.00																			BLACK ON WHITE	X		
		A	M1-4	24	24			4.00																				X		
		A	M6-1 R	21	15			2.19																			BLACK ON WHITE	X		
EB	4.600	J	W12-1	24	24								1		X															
		J	W12-1	24	24			4.00								1		X										X		
EB	4.601	J	D9-2	24	24		HOSPITAL						1		X															
		J		24	6		ARROW						1																	
		J	M3-1	24	12			2.00								2		X									BLACK ON WHITE	X		
		J	M1-4	24	24			4.00																				X		
		J	M6-1 L	21	15			2.19																			BLACK ON WHITE	X		
							SHEET TOTALS	35.76	0.00	0	0	0	3	0	0	3		45										
								SF	SF	EA	EA	EA	EA	EA	EA	EA		FT										
							TOWN DIRECTIONAL TOTALS	309.6	0.0	8.0	0.0	0.0	58	0.0	0.0	47		705.0										

SIGN SUMMARY SHEET

VERMONT AGENCY OF TRANSPORTATION

PROJECT NAME: **STATEWIDE NORTHEAST**
PROJECT NUMBER: **STPG SIGN (29)**

FILE NAME: **NEWBURY EB** PLOT DATE: **8/23/2010**
PROJECT MANAGER: **A. GAMBLE** DRAWN BY: **D.CROSSLEY**
DESIGNED BY: **D.CROSSLEY** CHECKED BY: **A. GAMBLE**
NEWBURY US 302 EB 6 SHEET **63** OF **138**

DIRECTION	MILEPOINT	LOCATION CODE (SHEET 2)	SIGN CODE	WIDTH (IN)	HEIGHT (IN)	SHEETING REMARKS	SIGN LEGEND	NEW SIGNS "A"	NEW SIGNS "B"	EXISTING SIGNS RETAIN	EXISTING SIGNS SALVAGE FROM	EXISTING SIGNS SALVAGE TO	EXISTING SIGNS REMOVE	EXIST POST RETAIN	EXIST POST REMOVE	NUMBER OF NEW POSTS	SQUARE STEEL (IN) 1.75 (LB / FT) 1.88	SQUARE STEEL (IN) 2.00 (LB / FT) 2.42	SQUARE STEEL (IN) 2.50 (LB / FT) 3.35	FOUNDATION	TUBULAR STEEL Ø (IN) 3.00 (LB / FT) 7.60	TUBULAR STEEL Ø (IN) 3.50 (LB / FT) 9.00	TUBULAR STEEL Ø (IN) 4.00 (LB / FT) 10.80	TUBULAR STEEL Ø (IN) 5.00 (LB / FT) 14.60	SIGN FRAME REQUIRED	REMARKS	SIGN DETAIL: DETAIL IN SHS	SIGN DETAIL: DETAIL ON SHEET NUMBER	SIGN DETAIL: DETAIL ON STD SHEET NUMBER
NEWBURY EB							FY-FLUORESCENT YELLOW FYG-FLUORESCENT YELLOW GREEN																				"SHS"-STANDARD HIGHWAY SIGNS			
		J	M3-2	24	12			2.00																		BLACK ON WHITE	X		
		J	M1-4	30	24		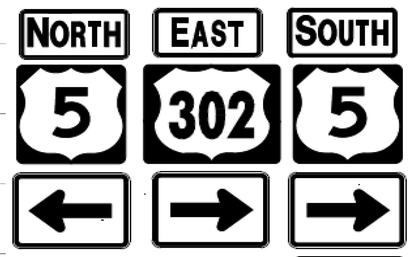	5.00																			X		
		J	M6-1 R	21	15			2.19																		BLACK ON WHITE	X		
		J	M3-3	24	12			2.00																		BLACK ON WHITE	X		
		J	M1-4	24	24			4.00																			X		
		J	M6-1 R	21	15			2.19																		BLACK ON WHITE	X		
		J	D9-2	24	24			4.00																		INSTALL ON RIGHT POST	X		
		J	M6-1	24	6			2.19																		WHITE ON BLUE INSTALL ON RIGHT POST	X		
EB	4.605	A	R1-1	30	30								1		X															
		A	R1-1	30	30			6.25								1		X									X		
EB	4.620	J	R1-1	30	30		BEGIN RIGHT SLIP LANE						1		X												BEGIN RIGHT SLIP LANE			
		K	R5-1	30	30								1																	
		J	R1-1	36	36		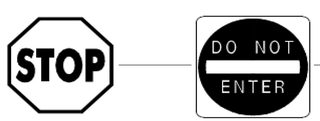	9.00								2		X									X		
		K	R5-1	30	30			6.25																			X		
SIGN SUMMARY SHEET VERMONT AGENCY OF TRANSPORTATION							SHEET TOTALS	45.07 SF	0.00 SF	0 EA	0 EA	0 EA	3 EA	0 EA	0 EA	3 EA	45 FT												
							TOWN DIRECTIONAL TOTALS	309.6	0.0	8.0	0.0	0.0	58	0.0	0.0	47	705.0												

PROJECT NAME: **STATEWIDE NORTHEAST**
PROJECT NUMBER: **STPG SIGN (29)**
FILE NAME: **NEWBURY EB** PLOT DATE: **8/23/2010**
PROJECT MANAGER: **A. GAMBLE** DRAWN BY: **D.CROSSLEY**
DESIGNED BY: **D.CROSSLEY** CHECKED BY: **A. GAMBLE**
NEWBURY US 302 EB 7 SHEET **64** OF **138**

DIRECTION	MILEPOINT	LOCATION CODE (SHEET 2)	SIGN CODE	WIDTH (IN)	HEIGHT (IN)	SHEETING REMARKS	SIGN LEGEND	NEW SIGNS "A"	NEW SIGNS "B"	EXISTING SIGNS RETAIN	EXISTING SIGNS SALVAGE FROM	EXISTING SIGNS SALVAGE TO	EXISTING SIGNS REMOVE	EXIST POST RETAIN	EXIST POST REMOVE	NUMBER OF NEW POSTS	SQUARE STEEL (IN) 1.75 (LB / FT) 1.88	SQUARE STEEL (IN) 2.00 (LB / FT) 2.42	SQUARE STEEL (IN) 2.50 (LB / FT) 3.35	FOUNDATION	TUBULAR STEEL Ø (IN) 3.00 (LB / FT) 7.60	TUBULAR STEEL Ø (IN) 3.50 (LB / FT) 9.00	TUBULAR STEEL Ø (IN) 4.00 (LB / FT) 10.80	TUBULAR STEEL Ø (IN) 5.00 (LB / FT) 14.60	SIGN FRAME REQUIRED	REMARKS	SIGN DETAIL: DETAIL IN SHS	SIGN DETAIL: DETAIL ON SHEET NUMBER	SIGN DETAIL: DETAIL ON STD SHEET NUMBER
NEWBURY EB							FY-FLUORESCENT YELLOW FYG-FLUORESCENT YELLOW GREEN																				"SHS"-STANDARD HIGHWAY SIGNS			
EB	4.620	A	R1-1	30	30								1		X														
		A	R1-1	30	30			6.25								1		X									X	
EB	4.621	B	R5-1	30	30								1		X														
		B	R5-1	30	30		END RIGHT SLIP LANE	6.25								1		X									END RIGHT SLIP LANE	X		
			xx				**US 302 FOLLOWS US 5 FOR 0.13 MILES - RESUME SIGN PROJECT AT SOUTH JUNCTION US 5/US 302**																						
EB	4.630	A	M3-2	24	12								1		X														
		A	M1-4	30	24								1																
		A	M3-2	24	12			2.00								1											BLACK ON WHITE	X		
		A	M1-4	30	24			5.00										X									X	
EB	4.640	A	R2-1	24	30			5.00								1		X									INSTALL IN BEGINNING OF ISLAND	X		
EB	4.660	A	VW-268	36	36		NARROW UNDERPASS						1		X														
		A	W13-1	18	18		20 MPH						1																
		A	VR-644P	24	12			2.00								1		X									RED ON WHITE		6	
		A	R8-3A	24	24			4.00																				X	
EB	4.660	C	VM-607	24	30		WILLIAM SCOTT MEMORIAL HIGHWAY			1				X															
							SHEET TOTALS	30.50	0.00	1	0	0	6	0	0	5		75										
								SF	SF	EA	EA	EA	EA	EA	EA	EA		FT										
							TOWN DIRECTIONAL TOTALS	309.6	0.0	8.0	0.0	0.0	58	0.0	0.0	47		705.0										

SIGN SUMMARY SHEET

VERMONT AGENCY OF TRANSPORTATION

PROJECT NAME: **STATEWIDE NORTHEAST**
PROJECT NUMBER: **STPG SIGN (29)**

FILE NAME: **NEWBURY EB** PLOT DATE: **8/23/2010**
PROJECT MANAGER: **A. GAMBLE** DRAWN BY: **D.CROSSLEY**
DESIGNED BY: **D.CROSSLEY** CHECKED BY: **A. GAMBLE**
NEWBURY US 302 EB 8 SHEET **65** OF **138**

DIRECTION	MILEPOINT	LOCATION CODE (SHEET 2)	SIGN CODE	WIDTH (IN)	HEIGHT (IN)	SHEETING REMARKS	SIGN LEGEND	NEW SIGNS "A"	NEW SIGNS "B"	EXISTING SIGNS RETAIN	EXISTING SIGNS SALVAGE FROM	EXISTING SIGNS SALVAGE TO	EXISTING SIGNS REMOVE	EXIST POST RETAIN	EXIST POST REMOVE	NUMBER OF NEW POSTS	SQUARE STEEL (IN) 1.75 (LB / FT) 1.88	SQUARE STEEL (IN) 2.00 (LB / FT) 2.42	SQUARE STEEL (IN) 2.50 (LB / FT) 3.35	FOUNDATION	TUBULAR STEEL Ø (IN) 3.00 (LB / FT) 7.60	TUBULAR STEEL Ø (IN) 3.50 (LB / FT) 9.00	TUBULAR STEEL Ø (IN) 4.00 (LB / FT) 10.80	TUBULAR STEEL Ø (IN) 5.00 (LB / FT) 14.60	SIGN FRAME REQUIRED	REMARKS	SIGN DETAIL: DETAIL IN SHS	SIGN DETAIL: DETAIL ON SHEET NUMBER	SIGN DETAIL: DETAIL ON STD SHEET NUMBER
NEWBURY EB							FY-FLUORESCENT YELLOW FYG-FLUORESCENT YELLOW GREEN																			"SHS"-STANDARD HIGHWAY SIGNS			
EB	4.707	A	VW-268	36	36	F-Y		9.00								2		X									INSTALL AT BEGINNING OF GUARD RAIL		6	
		A	W13-1	18	18	F-Y		2.25																		MOUNT ON LEFT POST	X		
EB	4.720	A	W1-6	48	24								1		X													
		A	W1-6	48	24			8.00								2		X										X	
EB	4.725	B	W1-6	48	24								1		X													
		B	W1-6	48	24			8.00								2		X										X	
EB	4.735	A	R8-3A	24	24								1		X													
		A	M4-6	24	12								1																
		A	M4-6	24	12			2.00								1		X								RED ON WHITE	X	
		A	R8-3A	24	24			4.00																			X	
EB	4.825	A	W1-1	30	30			6.25								1		X								INSTALL 25' EAST OF DRIVE TO EQUIPMENT BUILDING	X	
EB	4.855	A	M1-4	24	24								1		X													
		A	M6-1	21	15								1																
		A	M3-2	24	12			2.00								1		X								BLACK ON WHITE	X	
		A	M1-4	30	24			5.00																			X	
							SHEET TOTALS	46.50	0.00	0	0	0	6	0	0	9		135										
								SF	SF	EA	EA	EA	EA	EA	EA	EA		FT										
							TOWN DIRECTIONAL TOTALS	309.6	0.0	8.0	0.0	0.0	58	0.0	0.0	47		705.0										

SIGN SUMMARY SHEET

VERMONT AGENCY OF TRANSPORTATION

PROJECT NAME: **STATEWIDE NORTHEAST**
PROJECT NUMBER: **STPG SIGN (29)**

FILE NAME: **NEWBURY EB**
PROJECT MANAGER: **A. GAMBLE**
DESIGNED BY: **D.CROSSLEY**
NEWBURY US 302 EB 9

PLOT DATE: **8/23/2010**
DRAWN BY: **D.CROSSLEY**
CHECKED BY: **A. GAMBLE**
SHEET **66** OF **138**

DIRECTION	MILEPOINT	LOCATION CODE (SHEET 2)	SIGN CODE	WIDTH (IN)	HEIGHT (IN)	SHEETING REMARKS	SIGN LEGEND	NEW SIGNS "A"	NEW SIGNS "B"	EXISTING SIGNS RETAIN	EXISTING SIGNS SALVAGE FROM	EXISTING SIGNS SALVAGE TO	EXISTING SIGNS REMOVE	EXIST POST RETAIN	EXIST POST REMOVE	NUMBER OF NEW POSTS	SQUARE STEEL (IN) 1.75 2.00 2.50 (LB / FT) 1.88	2.42	3.35	TUBULAR STEEL Ø (IN) 3.00 3.50 4.00 5.00 (LB / FT) FOUNDATION	7.60	9.00	10.80	14.60	SIGN FRAME REQUIRED	REMARKS	SIGN DETAIL: DETAIL IN SHS	DETAIL ON SHEET NUMBER	DETAIL ON STD SHEET NUMBER
NEWBURY EB							FY-FLUORESCENT YELLOW FYG-FLUORESCENT YELLOW GREEN																			"SHS"-STANDARD HIGHWAY SIGNS			
		A	MS-1	21	15			2.19																		BLACK ON WHITE	X		
EB	4.875	A	VR-040	24	24		THROUGH WAY ENDS HERE						1		X													
		B	VR-041	24	24		THROUGH WAY BEGINS HERE						1															
		A	VR-038	24	18		STATE HIGHWAY ENDS STATE HIGHWAY BEGINS	3.00								1		X										E-141
		B	VR-039	24	18			3.00																				E-141
								TYPE "A" SIGNS																				
							TOWN DIRECTIONAL TOTALS	30.55 SF																				
SIGN SUMMARY SHEET							SHEET TOTALS	8.19 SF	0.00 SF	0 EA	0 EA	0 EA	2 EA	0 EA	0 EA	1 EA	15 FT											
VERMONT AGENCY OF TRANSPORTATION							TOWN DIRECTIONAL TOTALS	~~30.55~~ ~~336.0~~	0.0	8.0	0.0	0.0	58	0.0	0.0	47	705.0											

PROJECT NAME: STATEWIDE NORTHEAST
PROJECT NUMBER: STPG SIGN (29)

FILE NAME: NEWBURY EB
PROJECT MANAGER: A. GAMBLE
DESIGNED BY: D.CROSSLEY
NEWBURY US 302 EB 10

PLOT DATE: 8/23/2010
DRAWN BY: D.CROSSLEY
CHECKED BY: A. GAMBLE
SHEET 67 OF 138

DIRECTION	MILEPOINT	LOCATION CODE (SHEET 2)	SIGN CODE	WIDTH (IN)	HEIGHT (IN)	SHEETING REMARKS	SIGN LEGEND	NEW SIGNS "A"	NEW SIGNS "B"	EXISTING SIGNS RETAIN	EXISTING SIGNS SALVAGE FROM	EXISTING SIGNS SALVAGE TO	EXISTING SIGNS REMOVE	EXIST POST RETAIN	EXIST POST REMOVE	NUMBER OF NEW POSTS	SQUARE STEEL (IN) 1.75 / 2.00 / 2.50 (LB / FT) 1.88	2.42	3.35	TUBULAR STEEL Ø (IN) 3.00 / 3.50 / 4.00 / 5.00 (LB / FT) FOUNDATION	7.60	9.00	10.80	14.60	SIGN FRAME REQUIRED	REMARKS	SIGN DETAIL: DETAIL IN SHS	DETAIL ON SHEET NUMBER	DETAIL ON STD SHEET NUMBER
NEWBURY WB							FY-FLUORESCENT YELLOW FYG-FLUORESCENT YELLOW GREEN																			"SHS"-STANDARD HIGHWAY SIGNS			
0302,US302																													
WB	4.910	E		24	30		MEMORIAL BRIDGE SIGN			1				X															
WB	4.905	E	W1-6	48	24								1		X														
		E	W1-6	48	24			8.00								2		X									X		
WB	4.904	G	VR-017	24	30								1		X														
		G	VR-017	24	30			5.00								1		X											E-141
WB	4.899	H	R1-1	30	30								1		X														
		H	R1-1	30	30			6.25								1		X									X		
WB	4.891	F	M1-4	24	24								1		X														
		F	M6-1	21	15								1																
		F	M3-4	24	12			2.00								1		X							BLACK ON WHITE	X		
		F	M1-4 L	30	24			5.00																			X		
		F	M6-1	21	15			2.19																		BLACK ON WHITE	X		
WB	4.890	F	VD-421A	60	48								1		~~X~~														
		F	VD-421A	60	48			20.00								0		0										4	
SIGN SUMMARY SHEET							SHEET TOTALS	48.44 SF	0.00 SF	1 EA	0 EA	0 EA	6 EA	0 EA	0 EA	7 EA		105 FT										
VERMONT AGENCY OF TRANSPORTATION							TOWN DIRECTIONAL TOTALS	216.0	0.0	6.0	2.0	2.0	57	0.0	0.0	29		435.0										

PROJECT NAME: **STATEWIDE NORTHEAST**
PROJECT NUMBER: **STPG SIGN (29)**

FILE NAME: **NEWBURY WB** PLOT DATE: **8/18/2010**
PROJECT MANAGER: **A. GAMBLE** DRAWN BY: **D. CROSSLEY**
DESIGNED BY: **D. CROSSLEY** CHECKED BY: **A. GAMBLE**
NEWBURY US 302 WB 1 SHEET **68** OF **138**

DIRECTION	MILEPOINT	LOCATION CODE (SHEET 2)	SIGN CODE	WIDTH (IN)	HEIGHT (IN)	SHEETING REMARKS	SIGN LEGEND	NEW SIGNS "A"	NEW SIGNS "B"	EXISTING SIGNS RETAIN	EXISTING SIGNS SALVAGE FROM	EXISTING SIGNS SALVAGE TO	EXISTING SIGNS REMOVE	EXIST POST RETAIN	EXIST POST REMOVE	NUMBER OF NEW POSTS	SQUARE STEEL (IN) 1.75 (LB / FT) 1.88	SQUARE STEEL (IN) 2.00 (LB / FT) 2.42	SQUARE STEEL (IN) 2.50 (LB / FT) 3.35	FOUNDATION	TUBULAR STEEL Ø (IN) 3.00 (LB / FT) 7.60	TUBULAR STEEL Ø (IN) 3.50 (LB / FT) 9.00	TUBULAR STEEL Ø (IN) 4.00 (LB / FT) 10.80	TUBULAR STEEL Ø (IN) 5.00 (LB / FT) 14.60	SIGN FRAME REQUIRED	REMARKS	SIGN DETAIL: DETAIL IN SHS	SIGN DETAIL: DETAIL ON SHEET NUMBER	SIGN DETAIL: DETAIL ON STD SHEET NUMBER
NEWBURY WB							FY-FLUORESCENT YELLOW FYG-FLUORESCENT YELLOW GREEN																				"SHS"-STANDARD HIGHWAY SIGNS			
WB	4.880	F	R2-1	24	30								1		X															
		F	R2-1	30	36			7.50								1		X										6	
WB	4.870	F	W11-2	30	30		PEDESTRIAN SYMBOL						1		X															
WB	4.855	F	W1-1 R1	30	30		TURN RIGHT						1		X															
		F	W13-1	18	18		20 MPH 						1																	
WB	4.835	F	W11-2	30	30	FYG		6.25								1		X									INSTALL 80' +/- EAST OF REMOVED TURN RIGHT SIGN 10' IN FRONT OF POLE #12/7	X		
WB	4.800	F	VW-268	30	30								1		X															
		F	W13-1	18	18								1																	
		F	W1-1 R1	30	30			6.25								2		X								TOP SIGN	X		
		F	VW-268	30	30			6.25																				6	
		F	W13-1	18	18			2.25																		INSTALL ON LEFT POST	X		
WB	4.765	F	W3-1	30	30		 STOP AHEAD						1		X															
WB	4.745	G	OM-3 R	12	36			3.00								1		X									ATTACH TO BRIDGE WING WALL AT ABUTMENT INSTALLATION PAID AS 1 POST	X		
WB	4.710	F	D1-1A	72	10								1		X															
		F	D1-1A	72	10								1																	
							SHEET TOTALS	31.50	0.00	0	0	0	9	0	0	5		75											
								SF	SF	EA	EA	EA	EA	EA	EA	EA		FT											
							TOWN DIRECTIONAL TOTALS	216.0	0.0	6.0	2.0	2.0	57	0.0	0.0	29		435.0											

SIGN SUMMARY SHEET

VERMONT AGENCY OF TRANSPORTATION

PROJECT NAME: **STATEWIDE NORTHEAST**
PROJECT NUMBER: **STPG SIGN (29)**

FILE NAME: **NEWBURY WB**
PROJECT MANAGER: **A. GAMBLE**
DESIGNED BY: **D. CROSSLEY**
NEWBURY US 302 WB 2

PLOT DATE: **8/18/2010**
DRAWN BY: **D. CROSSLEY**
CHECKED BY: **A. GAMBLE**
SHEET **69** OF **138**

DIRECTION	MILEPOINT	LOCATION CODE (SHEET 2)	SIGN CODE	WIDTH (IN)	HEIGHT (IN)	SHEETING REMARKS	SIGN LEGEND	NEW SIGNS "A"	NEW SIGNS "B"	EXISTING SIGNS RETAIN	EXISTING SIGNS SALVAGE FROM	EXISTING SIGNS SALVAGE TO	EXISTING SIGNS REMOVE	EXIST POST RETAIN	EXIST POST REMOVE	NUMBER OF NEW POSTS	SQUARE STEEL (IN) 1.75 (LB / FT) 1.88	SQUARE STEEL (IN) 2.00 (LB / FT) 2.42	SQUARE STEEL (IN) 2.50 (LB / FT) 3.35	FOUNDATION	TUBULAR STEEL Ø (IN) 3.00 (LB / FT) 7.60	TUBULAR STEEL Ø (IN) 3.50 (LB / FT) 9.00	TUBULAR STEEL Ø (IN) 4.00 (LB / FT) 10.80	TUBULAR STEEL Ø (IN) 5.00 (LB / FT) 14.60	SIGN FRAME REQUIRED	REMARKS	SIGN DETAIL: DETAIL IN SHS	SIGN DETAIL: DETAIL ON SHEET NUMBER	SIGN DETAIL: DETAIL ON STD SHEET NUMBER
NEWBURY WB							FY-FLUORESCENT YELLOW FYG-FLUORESCENT YELLOW GREEN																			"SHS"-STANDARD HIGHWAY SIGNS			
		F	D1-1A	72	10								1																
		F	D1-1A	72	10								1																
		F	D1-1A	72	12			6.00							2		X									4	
		F	D1-1A	72	12			6.00																		4	
		F	D1-1A	72	12			6.00																		4	
		F	D1-1A	72	12			6.00																		4	
WB	4.650	F	M3-3	24	12								1	X															
		F	M1-4	24	24								1																
		F	M6-1	21	15								1																
		F	M3-4	24	12								1																
		F	M1-4	30	24								1																
		F	M6-1	21	15								1																
		F	M3-1	24	12								1																
		F	M1-4	24	24								1																
		F	M6-1	21	15								1																
							SHEET TOTALS	24.00 SF	0.00 SF	0 EA	0 EA	0 EA	11 EA	0 EA	0 EA	2 EA	30 FT												
							TOWN DIRECTIONAL TOTALS	216.0	0.0	6.0	2.0	2.0	57	0.0	0.0	29	435.0												

SIGN SUMMARY SHEET

VERMONT AGENCY OF TRANSPORTATION

PROJECT NAME: **STATEWIDE NORTHEAST**
PROJECT NUMBER: **STPG SIGN (29)**

FILE NAME: **NEWBURY WB**
PROJECT MANAGER: **A. GAMBLE**
DESIGNED BY: **D. CROSSLEY**
NEWBURY US 302 WB 3

PLOT DATE: **8/18/2010**
DRAWN BY: **D. CROSSLEY**
CHECKED BY: **A. GAMBLE**
SHEET **70** OF **138**

DIRECTION	MILEPOINT	LOCATION CODE (SHEET 2)	SIGN CODE	WIDTH (IN)	HEIGHT (IN)	SHEETING REMARKS	SIGN LEGEND	NEW SIGNS "A"	NEW SIGNS "B"	EXISTING SIGNS RETAIN	EXISTING SIGNS SALVAGE FROM	EXISTING SIGNS SALVAGE TO	EXISTING SIGNS REMOVE	EXIST POST RETAIN	EXIST POST REMOVE	NUMBER OF NEW POSTS	SQUARE STEEL (IN) 1.75 (LB / FT) 1.88	SQUARE STEEL (IN) 2.00 (LB / FT) 2.42	SQUARE STEEL (IN) 2.50 (LB / FT) 3.35	FOUNDATION	TUBULAR STEEL Ø (IN) 3.00 (LB / FT) 7.60	TUBULAR STEEL Ø (IN) 3.50 (LB / FT) 9.00	TUBULAR STEEL Ø (IN) 4.00 (LB / FT) 10.80	TUBULAR STEEL Ø (IN) 5.00 (LB / FT) 14.60	SIGN FRAME REQUIRED	REMARKS	SIGN DETAIL: DETAIL IN SHS	SIGN DETAIL: DETAIL ON SHEET NUMBER	SIGN DETAIL: DETAIL ON STD SHEET NUMBER
NEWBURY WB							FY-FLUORESCENT YELLOW FYG-FLUORESCENT YELLOW GREEN																				"SHS"-STANDARD HIGHWAY SIGNS			
		F	M4-5I	24	12								1																
		F	M1-1	24	24								1																
		F	M6-1I	21	15								1																
		F	M3-4	24	12			2.00																	2-3A	BLACK ON WHITE	X		
		F	M1-4	30	24			5.00																			X		
		F	M6-1	21	15			2.19																		BLACK ON WHITE	X		
		F	M3-3	24	12			2.00																		BLACK ON WHITE	X		
		F	M1-4	24	24			4.00																			X		
		F	M6-1	21	15			2.19																		BLACK ON WHITE	X		
		F	M4-5I	24	12			2.00																		WHITE ON BLUE	X		
		F	M1-1	24	24			4.00																			X		
		F	M6-1I	21	15			2.19																		WHITE ON BLUE	X		
		F	M3-1	24	12			2.00																		BLACK ON WHITE	X		
		F	M1-4	24	24			4.00																			X		
		F	M6-1	21	15			2.19																		BLACK ON WHITE	X		
							SHEET TOTALS	33.76 SF	0.00 SF	0 EA	0 EA	0 EA	3 EA	0 EA	0 EA	0 EA	0 FT												
							TOWN DIRECTIONAL TOTALS	216.0	0.0	6.0	2.0	2.0	57	0.0	0.0	29	435.0												



SIGN SUMMARY SHEET

VERMONT AGENCY OF TRANSPORTATION

PROJECT NAME: STATEWIDE NORTHEAST
PROJECT NUMBER: STPG SIGN (29)
FILE NAME: NEWBURY WB
PROJECT MANAGER: A. GAMBLE
DESIGNED BY: D. CROSSLEY
NEWBURY US 302 WB 4
PLOT DATE: 8/18/2010
DRAWN BY: D. CROSSLEY
CHECKED BY: A. GAMBLE
SHEET 71 OF 138

DIRECTION	MILEPOINT	LOCATION CODE (SHEET 2)	SIGN CODE	WIDTH (IN)	HEIGHT (IN)	SHEETING REMARKS	SIGN LEGEND	NEW SIGNS "A"	NEW SIGNS "B"	EXISTING SIGNS RETAIN	EXISTING SIGNS SALVAGE FROM	EXISTING SIGNS SALVAGE TO	EXISTING SIGNS REMOVE	EXIST POST RETAIN	EXIST POST REMOVE	NUMBER OF NEW POSTS	SQUARE STEEL (IN) 1.75 (LB / FT) 1.88	SQUARE STEEL (IN) 2.00 (LB / FT) 2.42	SQUARE STEEL (IN) 2.50 (LB / FT) 3.35	FOUNDATION	TUBULAR STEEL Ø (IN) 3.00 (LB / FT) 7.60	TUBULAR STEEL Ø (IN) 3.50 (LB / FT) 9.00	TUBULAR STEEL Ø (IN) 4.00 (LB / FT) 10.80	TUBULAR STEEL Ø (IN) 5.00 (LB / FT) 14.60	SIGN FRAME REQUIRED	REMARKS	SIGN DETAIL: DETAIL IN SHS	SIGN DETAIL: DETAIL ON SHEET NUMBER	SIGN DETAIL: DETAIL ON STD SHEET NUMBER
NEWBURY WB							FY-FLUORESCENT YELLOW FYG-FLUORESCENT YELLOW GREEN																			"SHS"-STANDARD HIGHWAY SIGNS			
WB	4.630	F	R1-1	30	30								1		X														
		F	R1-1	36	36			9.00								2		X									X	
							US 302 FOLLOWS US 5 FOR 0.13 MILES - RESUME SIGN PROJECT AT NORTH JUNCTION US 5/US 302																					
WB	4.560	F	M3-4	24	12								1		X													
		F	M1-4	24	24								1															
		F	N/A	12	18		CROSS VERMONT TRAIL				1																	
		F	M3-4	24	12			2.00								1		X							BLACK ON WHITE	X		
		F	M1-4	30	24			5.00																			X	
		F	N/A	12	18		CROSS VERMONT TRAIL					1														INSTALL BELOW ROUTE MARKER		
WB	4.530	F	R2-1	24	30								1		X													
		E	VR-040	24	24		THROUGH WAY ENDS HERE						1															
		F	VR-041	24	24		THROUGH WAY BEGINS HERE						1															
		F	R2-1	24	30			5.00								1		X									X	
WB	4.480	F	VR-654	24	24		NO DWI SYMBOL						1		X													
		F	VR-655	24	18		STRICTLY ENFORCED						1															
							SHEET TOTALS	21.00 SF	0.00 SF	0 EA	1 EA	1 EA	8 EA	0 EA	0 EA	4 EA		60 FT										
							TOWN DIRECTIONAL TOTALS	216.0	0.0	6.0	2.0	2.0	57	0.0	0.0	29		435.0										

SIGN SUMMARY SHEET

VERMONT AGENCY OF TRANSPORTATION

PROJECT NAME: **STATEWIDE NORTHEAST**
PROJECT NUMBER: **STPG SIGN (29)**

FILE NAME: **NEWBURY WB** PLOT DATE: **8/18/2010**
PROJECT MANAGER: **A. GAMBLE** DRAWN BY: **D. CROSSLEY**
DESIGNED BY: **D. CROSSLEY** CHECKED BY: **A. GAMBLE**
NEWBURY US 302 WB 5 SHEET **72** OF **138**

DIRECTION	MILEPOINT	LOCATION CODE (SHEET 2)	SIGN CODE	WIDTH (IN)	HEIGHT (IN)	SHEETING REMARKS	SIGN LEGEND	NEW SIGNS "A"	NEW SIGNS "B"	EXISTING SIGNS RETAIN	EXISTING SIGNS SALVAGE FROM	EXISTING SIGNS SALVAGE TO	EXISTING SIGNS REMOVE	EXIST POST RETAIN	EXIST POST REMOVE	NUMBER OF NEW POSTS	SQUARE STEEL (IN) 1.75 (LB/FT) 1.88	SQUARE STEEL (IN) 2.00 (LB/FT) 2.42	SQUARE STEEL (IN) 2.50 (LB/FT) 3.35	TUBULAR STEEL Ø (IN) FOUNDATION	TUBULAR STEEL Ø (IN) 3.00 (LB/FT) 7.50	TUBULAR STEEL Ø (IN) 3.50 (LB/FT) 9.00	TUBULAR STEEL Ø (IN) 4.00 (LB/FT) 10.80	TUBULAR STEEL Ø (IN) 5.00 (LB/FT) 14.60	SIGN FRAME REQUIRED	REMARKS	SIGN DETAIL: DETAIL IN SHS	SIGN DETAIL: DETAIL ON SHEET NUMBER	SIGN DETAIL: DETAIL ON STD SHEET NUMBER
NEWBURY WB							FY-FLUORESCENT YELLOW FYG-FLUORESCENT YELLOW GREEN																			"SHS"-STANDARD HIGHWAY SIGNS			
WB	4.459	E	W3-1	30	30			2.00					1		X														
		E	W3-1	30	30			6.25								1		X									X		
WB	4.430	F	R2-1	24	30			5.00								1		X								INSTALL OPPOSITE NEW SL 30	X		
		F	VR-208	24	24			3.00																				3	
WB	4.410	F	R2-1	24	30		SPEED LIMIT 50						1		X														
WB	4.195	F	W11-7	30	30		EQUESTRIAN SYMBOL						1		X														
WB	3.770	F	VW-133	30	30		HIDDEN DRIVE LEFT			1				X															
WB	3.640	G	VM-507	24	30		WILLIAM SCOTT MEMORIAL HIGHWAY						1		X														
WB	2.500	F	VD-062B	72	16		BUSINESS SIGN			1				X															
		F	VD-062B	72	16		BUSINESS SIGN			1																			
							RETAIN SIGNS UNLESS NOTED FROM 2.30 TO 1.58																						
WB	2.283	G	VR-017	24	30								1		X												TH-29		
		G	VR-017	24	30			5.00								1		X											E-141
WB	2.281	H	R1-1	30	30								1		X												TH-29		
		H	R1-1	30	30			6.25								1		X										X	
SIGN SUMMARY SHEET							SHEET TOTALS	27.50	0.00	3	0	0	6	0	0	4		60										
								SF	SF	EA	EA	EA	EA	EA	EA	EA		FT										
VERMONT AGENCY OF TRANSPORTATION							TOWN DIRECTIONAL TOTALS	216.0	0.0	6.0	2.0	2.0	57	0.0	0.0	29		435.0										

PROJECT NAME: **STATEWIDE NORTHEAST**
PROJECT NUMBER: **STPG SIGN (29)**

FILE NAME: **NEWBURY WB** PLOT DATE: **8/18/2010**
PROJECT MANAGER: **A. GAMBLE** DRAWN BY: **D. CROSSLEY**
DESIGNED BY: **D. CROSSLEY** CHECKED BY: **A. GAMBLE**
NEWBURY US 302 WB 6 SHEET **73** OF **138**

DIRECTION	MILEPOINT	LOCATION CODE (SHEET 2)	SIGN CODE	WIDTH (IN)	HEIGHT (IN)	SHEETING REMARKS	SIGN LEGEND	NEW SIGNS "A"	NEW SIGNS "B"	EXISTING SIGNS RETAIN	EXISTING SIGNS SALVAGE FROM	EXISTING SIGNS SALVAGE TO	EXISTING SIGNS REMOVE	EXIST POST RETAIN	EXIST POST REMOVE	NUMBER OF NEW POSTS	SQUARE STEEL (IN) 1.75 (LB / FT) 1.88	SQUARE STEEL (IN) 2.00 (LB / FT) 2.42	SQUARE STEEL (IN) 2.50 (LB / FT) 3.35	FOUNDATION	TUBULAR STEEL Ø (IN) 3.00 (LB / FT) 7.60	TUBULAR STEEL Ø (IN) 3.50 (LB / FT) 9.00	TUBULAR STEEL Ø (IN) 4.00 (LB / FT) 10.80	TUBULAR STEEL Ø (IN) 5.00 (LB / FT) 14.60	SIGN FRAME REQUIRED	REMARKS	SIGN DETAIL: DETAIL IN SHS	SIGN DETAIL: DETAIL ON SHEET NUMBER	SIGN DETAIL: DETAIL ON STD SHEET NUMBER
NEWBURY WB							FY-FLUORESCENT YELLOW FYG-FLUORESCENT YELLOW GREEN																				"SHS"-STANDARD HIGHWAY SIGNS			
WB	2.200	H	R1-1	30	30		STOP			1				X												BLUE MOUNTAIN SCHOOL DRIVEWAY			
WB	2.197	G	VR-017	24	30								1		X												INDUSTRIAL PARK RD TH-93			
		G	VR-017	24	30			5.00								1		X											E-141
WB	2.188	H	R1-1	24	24								1		X												INDUSTRIAL PARK RD TH-93			
		H	R1-1	30	30			6.25								1		X									X		
WB	1.210	F	VD-062B	72	16		BUSINESS SIGN			1				X															
WB	1.025	F	D1-1	54	7.5		BOLTONVILLE						1		X														
		F	D1-1	54	7.5		RYGATE CORNERS 3						1																
		F	W2-2R	30	30			6.25								2		X									X		
		F	W16-8	36	8			2.00																				7	
WB	1.029	G	VR-017	24	30								1		X												BOLTONVILLE RD TH-3			
		G	VR-017	24	30			5.00								1		X											E-141
WB	1.021	H	R1-1	24	24								1		X												BOLTONVILLE RD TH-3			
		H	R1-1	30	30			6.25								1		X									X		
WB	0.990	F	M3-4	24	12		WEST						1		X														
							SHEET TOTALS	30.75	0.00	2	0	0	7	0	0	6		90											
								SF	SF	EA	EA	EA	EA	EA	EA	EA		FT											
							TOWN DIRECTIONAL TOTALS	216.0	0.0	6.0	2.0	2.0	57	0.0	0.0	29		435.0											

SIGN SUMMARY SHEET

VERMONT AGENCY OF TRANSPORTATION

PROJECT NAME: **STATEWIDE NORTHEAST**
PROJECT NUMBER: **STPG SIGN (29)**

FILE NAME: **NEWBURY WB**
PROJECT MANAGER: **A. GAMBLE**
DESIGNED BY: **D. CROSSLEY**
NEWBURY US 302 WB 7

PLOT DATE: **8/18/2010**
DRAWN BY: **D. CROSSLEY**
CHECKED BY: **A. GAMBLE**

DIRECTION	MILEPOINT	LOCATION CODE (SHEET 2)	SIGN CODE	WIDTH (IN)	HEIGHT (IN)	SHEETING REMARKS	SIGN LEGEND	NEW SIGNS "A"	NEW SIGNS "B"	EXISTING SIGNS RETAIN	EXISTING SIGNS SALVAGE FROM	EXISTING SIGNS SALVAGE TO	EXISTING SIGNS REMOVE	EXIST POST RETAIN	EXIST POST REMOVE	NUMBER OF NEW POSTS	SQUARE STEEL (IN) 1.75 | 2.00 | 2.50 (LB / FT) 1.68	2.42	3.35	TUBULAR STEEL Ø (IN) 3.00 | 3.50 | 4.00 | 5.00 (LB / FT) FOUNDATION	7.60	9.00	10.80	14.60	SIGN FRAME REQUIRED	REMARKS	SIGN DETAIL: DETAIL IN SHS	DETAIL ON SHEET NUMBER	DETAIL ON STD SHEET NUMBER
NEWBURY WB							FY-FLUORESCENT YELLOW FYG-FLUORESCENT YELLOW GREEN																		"SHS"-STANDARD HIGHWAY SIGNS			
		F	M1-4	30	24		US 302						1															
		F	N/A	12	18		CROSS VERMONT TRAIL				1	1				1		X										
WB	0.060	F	R2-1	24	30		SPEED LIMIT 50						1		X													
WB	0.170	F	M3-4	24	12		WEST						1		X													
		F	M1-4	30	24		US 302						1															
WB	0.145	F	R2-1	24	30		SPEED LIMIT 50						1		X													
WB	0.060	G	VD-025	60	7.5		CALEDONIA CO/ORANGE CO						1		X													
		G	VD-024	60	7.5		RYEGATE/NEWBURY						1															
								TYPE "A" SIGNS																				
							TOWN DIRECTIONAL TOTALS	25.95 SF																				
SIGN SUMMARY SHEET							SHEET TOTALS	0.00 SF	0.00 SF	0 EA	- EA	1 EA	7 EA	0 EA	0 EA	1 EA	15 FT											
VERMONT AGENCY OF TRANSPORTATION							TOWN DIRECTIONAL TOTALS	25.95 216.0	0.0	6.0	2.0	2.0	57	0.0	0.0	29	435.0											

PROJECT NAME: STATEWIDE NORTHEAST
PROJECT NUMBER: STPG SIGN (29)

FILE NAME: NEWBURY WB
PROJECT MANAGER: A. GAMBLE
DESIGNED BY: D. CROSSLEY
NEWBURY_US 302 WB .8

PLOT DATE: 8/18/2010
DRAWN BY: D. CROSSLEY
CHECKED BY: A. GAMBLE
SHEET 75 OF 138

DIRECTION	MILEPOINT	LOCATION CODE (SHEET 2)	SIGN CODE	WIDTH (IN)	HEIGHT (IN)	SHEETING REMARKS	SIGN LEGEND	NEW SIGNS "A"	NEW SIGNS "B"	EXISTING SIGNS RETAIN	EXISTING SIGNS SALVAGE FROM	EXISTING SIGNS SALVAGE TO	EXISTING SIGNS REMOVE	EXIST POST RETAIN	EXIST POST REMOVE	NUMBER OF NEW POSTS	SQUARE STEEL (IN) 1.75 (LB / FT) 1.88	SQUARE STEEL (IN) 2.00 (LB / FT) 2.42	SQUARE STEEL (IN) 2.50 (LB / FT) 3.35	FOUNDATION	TUBULAR STEEL Ø (IN) 3.00 (LB / FT) 7.60	TUBULAR STEEL Ø (IN) 3.50 (LB / FT) 9.00	TUBULAR STEEL Ø (IN) 4.00 (LB / FT) 10.80	TUBULAR STEEL Ø (IN) 5.00 (LB / FT) 14.60	SIGN FRAME REQUIRED	REMARKS	SIGN DETAIL: DETAIL IN SHS	SIGN DETAIL: DETAIL ON SHEET NUMBER	SIGN DETAIL: DETAIL ON STD SHEET NUMBER
BRADFORD VT25 NB							FY-FLUORESCENT YELLOW FYG-FLUORESCENT YELLOW GREEN																			"SHS"-STANDARD HIGHWAY SIGNS			
0250, VT25																												
NB	0.010	B	VR-038	24	18								1		X													
		A	VR-041	24	24								1															
		B	VR-040	24	24								1															
		A	VR-039	24	18								1															
		A	VR-039	24	18		STATE HIGHWAY BEGINS / STATE HIGHWAY ENDS	3.00								1		X										E-141
		A	R2-1	30	36		SPEED LIMIT 40	7.50																				6	
		B	VR-038	24	18			3.00																				E-141
NB	0.050	A	M3-1	24	12								1		X													
		A	M1-6	24	24								1															
		A	M3-1	24	12		NORTH	2.00								1		X									GREEN ON WHITE	X		
		A	M1-5	24	24		VERMONT 25	4.00																				E-136B
NB	0.090	A	VR-0601A	24	30		SAFETY BELTS REQUIRED — BUCKLE UP IT'S THE LAW						1		X													
		A	VR-601	36	36			9.00								2		X										6	
NB	0.11	B	W1-6	48	24	F-Y		8.00								2		X									INSTALL BETWEEN SEAT BEAT SIGN AND SL 40 SIGN	X		
							SHEET TOTALS	36.50 SF	0.00 SF	0 EA	0 EA	0 EA	7 EA	0 EA	0 EA	6 EA		90 FT								
							TOWN DIRECTIONAL TOTALS	451.6	0.0	8.0	0.0	0.0	107	0.0	0.0	76		1140.0								

SIGN SUMMARY SHEET

VERMONT AGENCY OF TRANSPORTATION

PROJECT NAME: **STATEWIDE NORTHEAST**
PROJECT NUMBER: **STPG SIGN (29)**
FILE NAME: **BRADFORD VT 25 NB**
PROJECT MANAGER: **A. GAMBLE**
DESIGNED BY: **D. CROSSLEY**
BRADFORD VT 25 NB 1
PLOT DATE: **8/18/2010**
DRAWN BY: **D. CROSSLEY**
CHECKED BY: **A. GAMBLE**
SHEET **76** OF **138**

DIRECTION	MILEPOINT	LOCATION CODE (SHEET 2)	SIGN CODE	WIDTH (IN)	HEIGHT (IN)	SHEETING REMARKS	SIGN LEGEND	NEW SIGNS "A"	NEW SIGNS "B"	EXISTING SIGNS RETAIN	EXISTING SIGNS SALVAGE FROM	EXISTING SIGNS SALVAGE TO	EXISTING SIGNS REMOVE	EXIST POST RETAIN	EXIST POST REMOVE	NUMBER OF NEW POSTS	SQUARE STEEL (IN) 1.75 (LB / FT) 1.88	SQUARE STEEL (IN) 2.00 (LB / FT) 2.42	SQUARE STEEL (IN) 2.50 (LB / FT) 3.35	FOUNDATION	TUBULAR STEEL Ø (IN) 3.00 (LB / FT) 7.60	TUBULAR STEEL Ø (IN) 3.50 (LB / FT) 9.00	TUBULAR STEEL Ø (IN) 4.00 (LB / FT) 10.80	TUBULAR STEEL Ø (IN) 5.00 (LB / FT) 14.60	SIGN FRAME REQUIRED	REMARKS	SIGN DETAIL: DETAIL IN SHS	SIGN DETAIL: DETAIL ON SHEET NUMBER	SIGN DETAIL: DETAIL ON STD SHEET NUMBER
BRADFORD VT25 NB							FY-FLUORESCENT YELLOW FYG-FLUORESCENT YELLOW GREEN																			"SHS"-STANDARD HIGHWAY SIGNS			
NB	0.130	A	R2-1	24	30		SPEED LIMIT 40						1		X													
		A	R2-1	24	30			5.00								1		X									X	
NB	0.149	A	VD-062C	74.75	16		BUSINESS SIGN			1				X														
		A	VD-062BC	74.75	16		BUSINESS SIGN			1																		
NB	0.200	A	VR-048	24	30		STATE LAW STOP FOR SCHOOL BUS						1		X													
			XX				**RETAIN SIGNS FROM NB 0.217 TO RR TRACKS AT 0.305**																					
NB	0.330	A	VR-023B	24	30		$500 FINE FOR THROWING TRASH						1		X													
NB	0.330	A	M2-1	21	15								1		X													
		A	M1-4	24	24								1															
		A	M2-1	21	15		JCT 5	2.19								1		X								BLACK ON WHITE	X	
		A	M1-4	24	24			4.00																			X	
NB	0.370	A	W3-3	30	30								1		X													
		A	W3-3	30	30			6.25								1		X									X	
NB	0.400	A	D1-1A	72	10								1		X													
		A	D1-1A	72	10								1															
							SHEET TOTALS	17.44 SF	0.00 SF	2 EA	0 EA	0 EA	8 EA	0 EA	0 EA	3 EA		45 FT										
							TOWN DIRECTIONAL TOTALS	451.6	0.0	8.0	0.0	0.0	107	0.0	0.0	76		1140.0										

SIGN SUMMARY SHEET

VERMONT AGENCY OF TRANSPORTATION

PROJECT NAME: **STATEWIDE NORTHEAST**
PROJECT NUMBER: **STPG SIGN (29)**

FILE NAME: **BRADFORD VT 25 NB**
PROJECT MANAGER: **A. GAMBLE**
DESIGNED BY: **D. CROSSLEY**
BRADFORD VT 25 NB 2

PLOT DATE: **8/18/2010**
DRAWN BY: **D. CROSSLEY**
CHECKED BY: **A. GAMBLE**
SHEET **77** OF **138**

DIRECTION	MILEPOINT	LOCATION CODE (SHEET 2)	SIGN CODE	WIDTH (IN)	HEIGHT (IN)	SHEETING REMARKS	SIGN LEGEND	NEW SIGNS "A"	NEW SIGNS "B"	EXISTING SIGNS RETAIN	EXISTING SIGNS SALVAGE FROM	EXISTING SIGNS SALVAGE TO	EXISTING SIGNS REMOVE	EXIST POST RETAIN	EXIST POST REMOVE	NUMBER OF NEW POSTS	SQUARE STEEL (IN) 1.75 (LB / FT) 1.88	SQUARE STEEL (IN) 2.00 (LB / FT) 2.42	SQUARE STEEL (IN) 2.50 (LB / FT) 3.35	FOUNDATION	TUBULAR STEEL Ø (IN) 3.00 (LB / FT) 7.60	TUBULAR STEEL Ø (IN) 3.50 (LB / FT) 9.00	TUBULAR STEEL Ø (IN) 4.00 (LB / FT) 10.80	TUBULAR STEEL Ø (IN) 5.00 (LB / FT) 14.60	SIGN FRAME REQUIRED	REMARKS	SIGN DETAIL: DETAIL IN SHS	SIGN DETAIL: DETAIL ON SHEET NUMBER	SIGN DETAIL: DETAIL ON STD SHEET NUMBER
BRADFORD VT25 NB							FY-FLUORESCENT YELLOW FYG-FLUORESCENT YELLOW GREEN																			"SHS"-STANDARD HIGHWAY SIGNS			
		A	D1-1A	72	10								1																
		A	D1-1A	72	12			6.00								2		X									4	
		A	D1-1A	72	12			6.00																			4	
		A	D1-1A	72	12			6.00																			4	
NB	0.440	A	M3-1	24	12								1	X															
		A	M1-6	24	24								1																
		A	M6-3	21	15								1																
		A	M3-3	24	12								1																
		A	M1-4	24	24								1																
		A	M6-1	21	15								1																
		A	M4-5I	24	12								1																
		A	M1-1	24	24								1																
		A	M6-3I	21	15								1																
		A	M3-1	24	12								1																
		A	M1-4	24	24								1																
							SHEET TOTALS	18.00	0.00	0	0	0	12	0	0	2		30											
								SF	SF	EA	EA	EA	EA	EA	EA	EA		FT											
							TOWN DIRECTIONAL TOTALS	451.6	0.0	8.0	0.0	0.0	107	0.0	0.0	76		1140.0											

SIGN SUMMARY SHEET

VERMONT AGENCY OF TRANSPORTATION

PROJECT NAME: **STATEWIDE NORTHEAST**
PROJECT NUMBER: **STPG SIGN (29)**

FILE NAME: **BRADFORD VT 25 NB** PLOT DATE: **8/18/2010**
PROJECT MANAGER: **A. GAMBLE** DRAWN BY: **D. CROSSLEY**
DESIGNED BY: **D. CROSSLEY** CHECKED BY: **A. GAMBLE**
BRADFORD VT 25 NB 3 SHEET **78** OF **138**

DIRECTION	MILEPOINT	LOCATION CODE (SHEET 2)	SIGN CODE	WIDTH (IN)	HEIGHT (IN)	SHEETING REMARKS	SIGN LEGEND	NEW SIGNS "A"	NEW SIGNS "B"	EXISTING SIGNS RETAIN	EXISTING SIGNS SALVAGE FROM	EXISTING SIGNS SALVAGE TO	EXISTING SIGNS REMOVE	EXIST POST RETAIN	EXIST POST REMOVE	NUMBER OF NEW POSTS	SQUARE STEEL (IN) 1.75 (LB / FT) 1.88	SQUARE STEEL (IN) 2.00 (LB / FT) 2.42	SQUARE STEEL (IN) 2.50 (LB / FT) 3.35	FOUNDATION	TUBULAR STEEL Ø (IN) 3.00 (LB / FT) 7.60	TUBULAR STEEL Ø (IN) 3.50 (LB / FT) 9.00	TUBULAR STEEL Ø (IN) 4.00 (LB / FT) 10.80	TUBULAR STEEL Ø (IN) 5.00 (LB / FT) 14.60	SIGN FRAME REQUIRED	REMARKS	SIGN DETAIL: DETAIL IN SHS	SIGN DETAIL: DETAIL ON SHEET NUMBER	SIGN DETAIL: DETAIL ON STD SHEET NUMBER
BRADFORD VT25 NB							FY-FLUORESCENT YELLOW FYG-FLUORESCENT YELLOW GREEN																			"SHS"-STANDARD HIGHWAY SIGNS			
		A	M6-1	21	15								1																
		A	M3-1	24	12			2.00																	2 #2	GREEN ON WHITE	X		
		A	M1-5	24	24			4.00																					E-136B
		A	M6-3	21	15			2.19																		GREEN ON WHITE	X		
		A	M3-3	24	12			2.00																		BLACK ON WHITE	X		
		A	M1-4	24	24			4.00																	X		
		A	M6-1	21	15			2.19																		BLACK ON WHITE	X		
		A	M4-5	24	12			2.00																		WHITE ON BLUE	X		
		A	M1-1	24	24			4.00																			X		
		A	M6-3	21	15			2.19																		WHITE ON BLUE	X		
		A	M3-1	24	12			2.00																		BLACK ON WHITE	X		
		A	M1-4	24	24			4.00																			X		
		A	M6-1	21	15			2.19																		BLACK ON WHITE	X		
NB	0.460	J	R4-7	24	30								1		X														
		J	OM1-1	18	18								1																
							SHEET TOTALS	32.76 SF	0.00 SF	0 EA	0 EA	0 EA	3 EA	0 EA	0 EA	0 EA	0 FT												
							TOWN DIRECTIONAL TOTALS	451.6	0.0	8.0	0.0	0.0	107	0.0	0.0	76	1140.0												

SIGN SUMMARY SHEET

VERMONT AGENCY OF TRANSPORTATION

PROJECT NAME: STATEWIDE NORTHEAST
PROJECT NUMBER: STPG SIGN (29)
FILE NAME: BRADFORD VT 25 NB
PROJECT MANAGER: A. GAMBLE
DESIGNED BY: D. CROSSLEY
BRADFORD VT 25 NB 4
PLOT DATE: 8/18/2010
DRAWN BY: D. CROSSLEY
CHECKED BY: A. GAMBLE
SHEET 79 OF 138

DIRECTION	MILEPOINT	LOCATION CODE (SHEET 2)	SIGN CODE	WIDTH (IN)	HEIGHT (IN)	SHEETING REMARKS	SIGN LEGEND	NEW SIGNS "A"	NEW SIGNS "B"	EXISTING SIGNS RETAIN	EXISTING SIGNS SALVAGE FROM	EXISTING SIGNS SALVAGE TO	EXISTING SIGNS REMOVE	EXIST POST RETAIN	EXIST POST REMOVE	NUMBER OF NEW POSTS	SQUARE STEEL (IN) 1.75 (LB / FT) 1.88	SQUARE STEEL (IN) 2.00 (LB / FT) 2.42	SQUARE STEEL (IN) 2.50 (LB / FT) 3.35	FOUNDATION	TUBULAR STEEL Ø (IN) 3.00 (LB / FT) 7.60	TUBULAR STEEL Ø (IN) 3.50 (LB / FT) 9.00	TUBULAR STEEL Ø (IN) 4.00 (LB / FT) 10.80	TUBULAR STEEL Ø (IN) 5.00 (LB / FT) 14.60	SIGN FRAME REQUIRED	REMARKS	SIGN DETAIL: DETAIL IN SHS	SIGN DETAIL: DETAIL ON SHEET NUMBER	SIGN DETAIL: DETAIL ON STD SHEET NUMBER
BRADFORD VT25 NB							FY-FLUORESCENT YELLOW FYG-FLUORESCENT YELLOW GREEN																			"SHS"-STANDARD HIGHWAY SIGNS			
		K	OM1-1	18	18								1															
		J	R4-7	24	30			5.00								1		X									X	
		J	OM1-1	18	18			2.25																			X	
		K	OM1-1	18	18			2.25																			X	
NB	0.460	A	VR-922R	36	30								1		X														
		A	VR-922R	36	30			7.50								1		X									6	
NB	0.480	J	OM1-1	18	18								1		X													
		K	R4-7	24	30								1															
		K	OM1-1	18	18								1															
		J	OM1-1	18	18			2.25								1		X									X	
		K	R4-7	24	30			5.00																			X	
		K	OM1-1	18	18			2.25																			X	
NB	0.490	M	R10-12	30	30								1															
		M	R10-12	30	30			6.25																			X	
NB	0.495	J	R4-7	24	30								1		X													
							SHEET TOTALS	32.75 SF	0.00 SF	0 EA	0 EA	0 EA	7 EA	0 EA	0 EA	3 EA	45 FT											
							TOWN DIRECTIONAL TOTALS	451.6	0.0	8.0	0.0	0.0	107	0.0	0.0	76	1140.0											

SIGN SUMMARY SHEET

VERMONT AGENCY OF TRANSPORTATION

PROJECT NAME: STATEWIDE NORTHEAST
PROJECT NUMBER: STPG SIGN (29)

FILE NAME: BRADFORD VT 25 NB
PROJECT MANAGER: A. GAMBLE
DESIGNED BY: D. CROSSLEY
BRADFORD VT 25 NB 5

PLOT DATE: 8/18/2010
DRAWN BY: D. CROSSLEY
CHECKED BY: A. GAMBLE
SHEET 80 OF 138

DIRECTION	MILEPOINT	LOCATION CODE (SHEET 2)	SIGN CODE	WIDTH (IN)	HEIGHT (IN)	SHEETING REMARKS	SIGN LEGEND	NEW SIGNS "A"	NEW SIGNS "B"	EXISTING SIGNS RETAIN	EXISTING SIGNS SALVAGE FROM	EXISTING SIGNS SALVAGE TO	EXISTING SIGNS REMOVE	EXIST POST RETAIN	EXIST POST REMOVE	NUMBER OF NEW POSTS	SQUARE STEEL (IN) 1.75 (LB / FT) 1.88	SQUARE STEEL (IN) 2.00 (LB / FT) 2.42	SQUARE STEEL (IN) 2.50 (LB / FT) 3.35	FOUNDATION	TUBULAR STEEL Ø (IN) 3.00 (LB / FT) 7.60	TUBULAR STEEL Ø (IN) 3.50 (LB / FT) 9.00	TUBULAR STEEL Ø (IN) 4.00 (LB / FT) 10.80	TUBULAR STEEL Ø (IN) 5.00 (LB / FT) 14.60	SIGN FRAME REQUIRED	REMARKS	SIGN DETAIL: DETAIL IN SHS	SIGN DETAIL: DETAIL ON SHEET NUMBER	SIGN DETAIL: DETAIL ON STD SHEET NUMBER
BRADFORD VT25 NB							FY-FLUORESCENT YELLOW FYG-FLUORESCENT YELLOW GREEN																				"SHS"-STANDARD HIGHWAY SIGNS			
		J	OM1-1	18	18								1																
		K	OM1-1	18	18								1																
		J	R4-7	24	30			5.00								1		X									X	
		J	OM1-1	18	18			2.25																			X	
		K	OM1-1	18	18			2.25																			X	
NB	0.515	J	OM1-1	18	18								1		X														
		K	R4-7	24	30								1																
		K	OM1-1	18	18								1																
		J	OM1-1	18	18			2.25								1		X									X	
		K	R4-7	24	30			5.00																			X	
		K	OM1-1	18	18			2.25																			X	
NB	0.530	A	VR-020	24	30								1		X														
		A	VR-020	24	30			5.00								1		X									RED ON WHITE		6
NB	0.535	A	M3-1	24	12								1		X														
		A	M1-6	24	24								1																
							SHEET TOTALS	24.00	0.00	0	0	0	8	0	0	3		45											
								SF	SF	EA	EA	EA	EA	EA	EA	EA		FT											
							TOWN DIRECTIONAL TOTALS	451.6	0.0	8.0	0.0	0.0	107	0.0	0.0	76		1140.0											

SIGN SUMMARY SHEET

VERMONT AGENCY OF TRANSPORTATION

PROJECT NAME: **STATEWIDE NORTHEAST**
PROJECT NUMBER: **STPG SIGN (29)**

FILE NAME: **BRADFORD VT 25 NB**
PROJECT MANAGER: **A. GAMBLE**
DESIGNED BY: **D. CROSSLEY**
BRADFORD VT 25 NB 6

PLOT DATE: **8/18/2010**
DRAWN BY: **D. CROSSLEY**
CHECKED BY: **A. GAMBLE**
SHEET **81** OF **138**

DIRECTION	MILEPOINT	LOCATION CODE (SHEET 2)	SIGN CODE	WIDTH (IN)	HEIGHT (IN)	SHEETING REMARKS	SIGN LEGEND	NEW SIGNS "A"	NEW SIGNS "B"	EXISTING SIGNS RETAIN	EXISTING SIGNS SALVAGE FROM	EXISTING SIGNS SALVAGE TO	EXISTING SIGNS REMOVE	EXIST POST RETAIN	EXIST POST REMOVE	NUMBER OF NEW POSTS	SQUARE STEEL (IN) 1.75 (LB / FT) 1.88	SQUARE STEEL (IN) 2.00 (LB / FT) 2.42	SQUARE STEEL (IN) 2.50 (LB / FT) 3.35	FOUNDATION	TUBULAR STEEL Ø (IN) 3.00 (LB / FT) 7.60	TUBULAR STEEL Ø (IN) 3.50 (LB / FT) 9.00	TUBULAR STEEL Ø (IN) 4.00 (LB / FT) 10.80	TUBULAR STEEL Ø (IN) 5.00 (LB / FT) 14.60	SIGN FRAME REQUIRED	REMARKS	SIGN DETAIL: DETAIL IN SHS	SIGN DETAIL: DETAIL ON SHEET NUMBER	SIGN DETAIL: DETAIL ON STD SHEET NUMBER
BRADFORD VT25 NB							FY-FLUORESCENT YELLOW FYG-FLUORESCENT YELLOW GREEN																			"SHS"-STANDARD HIGHWAY SIGNS			
		A	M4-5I	24	12								1															
		A	M1-1	24	24								1													#2			
		A	M3-1	24	12			2.00								2		X								GREEN ON WHITE	X		
		A	M1-5	24	24			4.00																				E-136B
		A	M4-5	24	12			2.00																		WHITE ON BLUE	X		
		A	M1-1	24	24			4.00																			X		
NB	0.580	A	VR-020	24	30								1		X														
		A	VR-020	24	30			5.00								1		X								RED ON WHITE		6	
NB	0.650	A	D2-1	72	10								1		X														
		A	D2-1	72	12			6.00								2		X										4	
NB	0.680	A	VR-114R	48	60								1		X														
		A	R2-1	24	30			5.00								1		X									X		
		A	VR-208	24	24			4.00																				4	
							RETAIN SIGNS FROM FROM .810 TO 1.25 - REPLACED UNDER PROJECT IM 091-2(69)																						
NB	1.450	A	VD-062B	72	16		BUSINESS SIGN			1				X															
							SHEET TOTALS	32.00 SF	0.00 SF	1 EA	0 EA	0 EA	5 EA	0 EA	0 EA	6 EA		90 FT										
							TOWN DIRECTIONAL TOTALS	451.6	0.0	8.0	0.0	0.0	107	0.0	0.0	76		1140.0										

SIGN SUMMARY SHEET

VERMONT AGENCY OF TRANSPORTATION

PROJECT NAME: STATEWIDE NORTHEAST
PROJECT NUMBER: STPG SIGN (29)

FILE NAME: BRADFORD VT 25 NB
PROJECT MANAGER: A. GAMBLE
DESIGNED BY: D. CROSSLEY
BRADFORD VT 25 NB 7

PLOT DATE: 8/18/2010
DRAWN BY: D. CROSSLEY
CHECKED BY: A. GAMBLE
SHEET 82 OF 138

DIRECTION	MILEPOINT	LOCATION CODE (SHEET 2)	SIGN CODE	WIDTH (IN)	HEIGHT (IN)	SHEETING REMARKS	SIGN LEGEND	NEW SIGNS "A"	NEW SIGNS "B"	EXISTING SIGNS RETAIN	EXISTING SIGNS SALVAGE FROM	EXISTING SIGNS SALVAGE TO	EXISTING SIGNS REMOVE	EXIST POST RETAIN	EXIST POST REMOVE	NUMBER OF NEW POSTS	SQUARE STEEL (IN) 1.75 (LB / FT) 1.88	SQUARE STEEL (IN) 2.00 (LB / FT) 2.42	SQUARE STEEL (IN) 2.50 (LB / FT) 3.35	FOUNDATION	TUBULAR STEEL Ø (IN) 3.00 (LB / FT) 7.60	TUBULAR STEEL Ø (IN) 3.50 (LB / FT) 9.00	TUBULAR STEEL Ø (IN) 4.00 (LB / FT) 10.80	TUBULAR STEEL Ø (IN) 5.00 (LB / FT) 14.60	SIGN FRAME REQUIRED	REMARKS	SIGN DETAIL: DETAIL IN SHS	SIGN DETAIL: DETAIL ON SHEET NUMBER	SIGN DETAIL: DETAIL ON STD SHEET NUMBER
BRADFORD VT25 NB							FY-FLUORESCENT YELLOW FYG-FLUORESCENT YELLOW GREEN																				"SHS"-STANDARD HIGHWAY SIGNS			
		A	VD-062B	72	16		BUSINESS SIGN			1																			
NB	1.510	A	VD-062B	72	16		BUSINESS SIGN			1																			
		A	VD-062B	72	16		BUSINESS SIGN			1																			
NB	1.555	A	M2-1	21	15								1		X														
		A	M1-5	24	30								1																
		A	M2-1	21	15			2.19								1	X							GREEN ON WHITE	X		
		A	M1-5	24	30			4.00																					E-136B
NB	1.630	A	D1-1A	72	10								1		X														
		A	D1-1A	72	10								1																
		A	D1-1	72	10								1																
		A	D1-1A	72	12			6.00								2	X									4	
		A	D1-1A	72	12			6.00																		4	
		A	D1-1	72	12			6.00																		4	
NB	1.665	A	M3-1	24	12								1		X														
		A	M1-5	24	24								1																
							SHEET TOTALS	24.19 SF	0.00 SF	3 EA	0 EA	0 EA	7 EA	0 EA	0 EA	3 EA	45 FT											
							TOWN DIRECTIONAL TOTALS	451.6	0.0	8.0	0.0	0.0	107	0.0	0.0	76	1140.0											

SIGN SUMMARY SHEET

VERMONT AGENCY OF TRANSPORTATION

PROJECT NAME: STATEWIDE NORTHEAST
PROJECT NUMBER: STPG SIGN (29)
FILE NAME: BRADFORD VT 25 NB
PROJECT MANAGER: A. GAMBLE
DESIGNED BY: D. CROSSLEY
BRADFORD VT 25 NB 8
PLOT DATE: 8/18/2010
DRAWN BY: D. CROSSLEY
CHECKED BY: A. GAMBLE
SHEET 83 OF 138

DIRECTION	MILEPOINT	LOCATION CODE (SHEET 2)	SIGN CODE	WIDTH (IN)	HEIGHT (IN)	SHEETING REMARKS	SIGN LEGEND	NEW SIGNS "A"	NEW SIGNS "B"	EXISTING SIGNS RETAIN	EXISTING SIGNS SALVAGE FROM	EXISTING SIGNS SALVAGE TO	EXISTING SIGNS REMOVE	EXIST POST RETAIN	EXIST POST REMOVE	NUMBER OF NEW POSTS	SQUARE STEEL (IN) 1.75 (LB / FT) 1.88	SQUARE STEEL (IN) 2.00 (LB / FT) 2.42	SQUARE STEEL (IN) 2.50 (LB / FT) 3.35	FOUNDATION	TUBULAR STEEL Ø (IN) 3.00 (LB / FT) 7.60	TUBULAR STEEL Ø (IN) 3.50 (LB / FT) 9.00	TUBULAR STEEL Ø (IN) 4.00 (LB / FT) 10.80	TUBULAR STEEL Ø (IN) 5.00 (LB / FT) 14.60	SIGN FRAME REQUIRED	REMARKS	SIGN DETAIL: DETAIL IN SHS	SIGN DETAIL: DETAIL ON SHEET NUMBER	SIGN DETAIL: DETAIL ON STD SHEET NUMBER
BRADFORD VT25 NB							FY-FLUORESCENT YELLOW FYG-FLUORESCENT YELLOW GREEN																				"SHS"-STANDARD HIGHWAY SIGNS			
		A	M6-3	21	15								1																
		A	M3-2	24	12								1																
		A	M1-5	30	24								1																
		A	M6-1 R	21	15								1																
		A	M3-1	24	12			2.00								2		X							#3A	GREEN ON WHITE	X		
		A	M1-5	24	24			4.00																				E-136B
		A	M6-3	21	15			2.19																		GREEN ON WHITE	X		
		A	M3-2	24	12			2.00																		GREEN ON WHITE	X		
		A	M1-5	30	24			5.00																				E-136B
		A	M6-1 R	21	15			2.19																		GREEN ON WHITE	X		
NB	1.705	A	M3-1	24	12								1		X														
		A	M1-5	24	24								1																
		A	M3-1	24	12			2.00								1		X								GREEN ON WHITE	X		
		A	M1-5	24	24			4.00																				E-136B
NB	1.755	A	D2-1	72	10								1		X														
							SHEET TOTALS	23.38 SF	0.00 SF	0 EA	0 EA	0 EA	7 EA	0 EA	0 EA	3 EA		45 FT										
							TOWN DIRECTIONAL TOTALS	451.6	0.0	8.0	0.0	0.0	107	0.0	0.0	76		1140.0										

SIGN SUMMARY SHEET

VERMONT AGENCY OF TRANSPORTATION

PROJECT NAME: **STATEWIDE NORTHEAST**
PROJECT NUMBER: **STPG SIGN (29)**

FILE NAME: **BRADFORD VT 25 NB** PLOT DATE: **8/18/2010**
PROJECT MANAGER: **A. GAMBLE** DRAWN BY: **D. CROSSLEY**
DESIGNED BY: **D. CROSSLEY** CHECKED BY: **A. GAMBLE**
BRADFORD VT 25 NB 9 SHEET **84** OF **138**

DIRECTION	MILEPOINT	LOCATION CODE (SHEET 2)	SIGN CODE	WIDTH (IN)	HEIGHT (IN)	SHEETING REMARKS	SIGN LEGEND	NEW SIGNS "A"	NEW SIGNS "B"	EXISTING SIGNS RETAIN	EXISTING SIGNS SALVAGE FROM	EXISTING SIGNS SALVAGE TO	EXISTING SIGNS REMOVE	EXIST POST RETAIN	EXIST POST REMOVE	NUMBER OF NEW POSTS	SQUARE STEEL (IN) 1.75 (LB / FT) 1.88	SQUARE STEEL (IN) 2.00 (LB / FT) 2.42	SQUARE STEEL (IN) 2.50 (LB / FT) 3.35	FOUNDATION	TUBULAR STEEL Ø (IN) 3.00 (LB / FT) 7.60	TUBULAR STEEL Ø (IN) 3.50 (LB / FT) 9.00	TUBULAR STEEL Ø (IN) 4.00 (LB / FT) 10.80	TUBULAR STEEL Ø (IN) 5.00 (LB / FT) 14.60	SIGN FRAME REQUIRED	REMARKS	SIGN DETAIL: DETAIL IN SHS	SIGN DETAIL: DETAIL ON SHEET NUMBER	SIGN DETAIL: DETAIL ON STD SHEET NUMBER
BRADFORD VT25 NB							FY-FLUORESCENT YELLOW FYG-FLUORESCENT YELLOW GREEN																			"SHS"-STANDARD HIGHWAY SIGNS			
		A	D2-1	72	10								1			2		X										
		A	D2-1	72	12		Bradford Ctr 2	6.00																				4	
		A	D2-1	72	12		Barre 27	6.00																				4	
NB	1.850	A	R2-1	24	30		SPEED LIMIT 50						1		X														
		A	R2-1	24	30			5.00								1		X										X	
NB	2.236	A	W1-4L	30	30		LEFT REVERSE CURVE						1		X														
		A	W13-1	18	18		30 MPH						1																
NB	2.310	A	W1-5L	30	30			6.25								1		X									INSTALL 350' +/- NORTH OF ORIGINAL SIGN LOCATION BEHIND END OF GUARDRAIL	X	
		A	W7-3A	18	18		NEXT 4 MILES	2.25																				X	
NB	2.340	B	W1-6	48	24								1		X														
		B	W1-6	48	24	FY		8.00								2		X										X	
NB	2.350	A	W1-6	48	24								1		X														
		A	W1-6	48	24	FY		8.00								2		X										X	
NB	2.482	A	W1-2L	30	30		LEFT CURVE						1		X														
		A	W13-1	18	18		35 MPH						1																
							SHEET TOTALS	41.50	0.00	0	0	0	8	0	0	8		120											
								SF	SF	EA	EA	EA	EA	EA	EA	EA		FT											
							TOWN DIRECTIONAL TOTALS	451.6	0.0	8.0	0.0	0.0	107	0.0	0.0	76		1140.0											

SIGN SUMMARY SHEET

VERMONT AGENCY OF TRANSPORTATION

PROJECT NAME: **STATEWIDE NORTHEAST**
PROJECT NUMBER: **STPG SIGN (29)**

FILE NAME: **BRADFORD VT 25 NB**
PROJECT MANAGER: **A. GAMBLE**
DESIGNED BY: **D. CROSSLEY**
BRADFORD VT 25 NB 10

PLOT DATE: **8/18/2010**
DRAWN BY: **D. CROSSLEY**
CHECKED BY: **A. GAMBLE**
SHEET **85** OF **138**

DIRECTION	MILEPOINT	LOCATION CODE (SHEET 2)	SIGN CODE	WIDTH (IN)	HEIGHT (IN)	SHEETING REMARKS	SIGN LEGEND	NEW SIGNS "A"	NEW SIGNS "B"	EXISTING SIGNS RETAIN	EXISTING SIGNS SALVAGE FROM	EXISTING SIGNS SALVAGE TO	EXISTING SIGNS REMOVE	EXIST POST RETAIN	EXIST POST REMOVE	NUMBER OF NEW POSTS	SQUARE STEEL (IN) 1.75 (LB / FT) 1.88	SQUARE STEEL (IN) 2.00 (LB / FT) 2.42	SQUARE STEEL (IN) 2.50 (LB / FT) 3.35	FOUNDATION	TUBULAR STEEL Ø (IN) 3.00 (LB / FT) 7.60	TUBULAR STEEL Ø (IN) 3.50 (LB / FT) 9.00	TUBULAR STEEL Ø (IN) 4.00 (LB / FT) 10.80	TUBULAR STEEL Ø (IN) 5.00 (LB / FT) 14.60	SIGN FRAME REQUIRED	REMARKS	SIGN DETAIL: DETAIL IN SHS	SIGN DETAIL: DETAIL ON SHEET NUMBER	SIGN DETAIL: DETAIL ON STD SHEET NUMBER
BRADFORD VT25 NB							FY-FLUORESCENT YELLOW FYG-FLUORESCENT YELLOW GREEN																			"SHS"-STANDARD HIGHWAY SIGNS			
NB	2.560	A	W1-6	48	24	FY		8.00								2		X								INSTALL 10' SOUTH OF POLE # 21/183/60	X		
NB	2.564	B	W1-6	48	24	FY		8.00								2		X								INSTALL 10' NORTH OF POLE # 21/183/60	X		
NB	2.697	A	W1-4L	30	30		LEFT REVERSE CURVE						1		X														
		A	W13-1	18	18		30 MPH						1																
NB	2.735	A	W1-8 L	18	24	FY		3.00								1		X								INSTALL 25' SOUTH OF POLE # 24/F2/129	X		
NB	2.736	B	W1-8 R	18	24	FY		3.00								1		X									X		
NB	2.75	A	W1-8 L	18	24	FY		3.00								1		X								INSTALL 50' NORTH OF POLE # 24/F2/129	X		
NB	2.751	B	W1-8 R	18	24	FY		3.00								1		X									X		
NB	2.942	A	S3-1	30	30		SCHOOL BUS STOP AHEAD						1		X														
NB	3.007	A	W1-4L	30	30		LEFT REVERSE CURVE						1		X														
		A	W13-1	18	18		45 MPH						1																
NB	3.080	A	W1-8 L	18	24	FY		3.00								1		X								INSTALL 375' NORTH OF CURVE SIGN REMOVED, 50' +/- NORTH OF POWER POLE	X		
NB	3.081	B	W1-8 R	18	24	FY		3.00								1		X									X		
NB	3.100	A	W1-8 L	18	24	FY		3.00								1		X								INSTALL 100' +/- NORTH OF PREVIOUS CHEVRON	X		
NB	3.101	B	W1-8 R	18	24	FY		3.00								1		X									X		
							SHEET TOTALS	40.00 SF	0.00 SF	0 EA	0 EA	0 EA	5 EA	0 EA	0 EA	12 EA		180 FT											
							TOWN DIRECTIONAL TOTALS	451.6	0.0	8.0	0.0	0.0	107	0.0	0.0	76		1140.0											

SIGN SUMMARY SHEET

VERMONT AGENCY OF TRANSPORTATION

PROJECT NAME: **STATEWIDE NORTHEAST**
PROJECT NUMBER: **STPG SIGN (29)**

FILE NAME: **BRADFORD VT 25 NB**
PROJECT MANAGER: **A. GAMBLE**
DESIGNED BY: **D. CROSSLEY**
BRADFORD VT 25 NB 11

PLOT DATE: **8/18/2010**
DRAWN BY: **D. CROSSLEY**
CHECKED BY: **A. GAMBLE**
SHEET **86** OF **138**

DIRECTION	MILEPOINT	LOCATION CODE (SHEET 2)	SIGN CODE	WIDTH (IN)	HEIGHT (IN)	SHEETING REMARKS	SIGN LEGEND	NEW SIGNS "A"	NEW SIGNS "B"	EXISTING SIGNS RETAIN	EXISTING SIGNS SALVAGE FROM	EXISTING SIGNS SALVAGE TO	EXISTING SIGNS REMOVE	EXIST POST RETAIN	EXIST POST REMOVE	NUMBER OF NEW POSTS	SQUARE STEEL (IN) 1.75 (LB / FT) 1.88	SQUARE STEEL (IN) 2.00 (LB / FT) 2.42	SQUARE STEEL (IN) 2.50 (LB / FT) 3.35	FOUNDATION	TUBULAR STEEL Ø (IN) 3.00 (LB / FT) 7.60	TUBULAR STEEL Ø (IN) 3.50 (LB / FT) 9.00	TUBULAR STEEL Ø (IN) 4.00 (LB / FT) 10.80	TUBULAR STEEL Ø (IN) 5.00 (LB / FT) 14.60	SIGN FRAME REQUIRED	REMARKS	SIGN DETAIL: DETAIL IN SHS	SIGN DETAIL: DETAIL ON SHEET NUMBER	SIGN DETAIL: DETAIL ON STD SHEET NUMBER
BRADFORD VT25 NB							FY-FLUORESCENT YELLOW FYG-FLUORESCENT YELLOW GREEN																			"SHS"-STANDARD HIGHWAY SIGNS			
NB	3.430	A	VW-133	30	30		HIDDEN DRIVE LEFT						1		X													
NB	3.475	A	VW-133	30	30			6.25								1		X								INSTALL 240 +/- NORTH OF ORIGINAL SIGN LOCATION 10' MINIMUM FROM POLE			E-154
NB	3.706	A	R2-5A	24	30								1		X															
		A	W3-5	36	36			9.00								2		X									X		
NB	3.780	A	VD-018	30	18								1		X															
		A	VD-018	30	18			3.75								1		X										5	
NB	3.860	A	R2-1	24	30								1		X															
		A	R2-1	30	36			7.50								1		X										6	
NB	4.080	A	R2-1	24	30								1		X															
		A	R2-1	24	30			5.00								1		X									X		
NB	4.270	A	R2-1	24	30								1		X															
		A	R2-1	24	30			5.00								1		X									X		
NB	4.340	A	W1-5L	30	30		LEFT WINDING CURVES						1		X															
		A	W13-1	18	18		40 MPH PLAQUE						1																	
							SHEET TOTALS	36.50	0.00	0	0	0	8	0	0	7		105										
								SF	SF	EA	EA	EA	EA	EA	EA	EA		FT										
							TOWN DIRECTIONAL TOTALS	451.6	0.0	8.0	0.0	0.0	107	0.0	0.0	76		1140.0										

SIGN SUMMARY SHEET

VERMONT AGENCY OF TRANSPORTATION

PROJECT NAME: **STATEWIDE NORTHEAST**
PROJECT NUMBER: **STPG SIGN (29)**

FILE NAME: **BRADFORD VT 25 NB** PLOT DATE: **8/18/2010**
PROJECT MANAGER: **A. GAMBLE** DRAWN BY: **D. CROSSLEY**
DESIGNED BY: **D. CROSSLEY** CHECKED BY: **A. GAMBLE**
BRADFORD VT 25 NB 12 SHEET **87** OF **138**

DIRECTION	MILEPOINT	LOCATION CODE (SHEET 2)	SIGN CODE	WIDTH (IN)	HEIGHT (IN)	SHEETING REMARKS	SIGN LEGEND	NEW SIGNS "A"	NEW SIGNS "B"	EXISTING SIGNS RETAIN	EXISTING SIGNS SALVAGE FROM	EXISTING SIGNS SALVAGE TO	EXISTING SIGNS REMOVE	EXIST POST RETAIN	EXIST POST REMOVE	NUMBER OF NEW POSTS	SQUARE STEEL (IN) (LB / FT) 1.75 1.88	SQUARE STEEL (IN) (LB / FT) 2.00 2.42	SQUARE STEEL (IN) (LB / FT) 2.50 3.35	FOUNDATION	TUBULAR STEEL Ø (IN) (LB / FT) 3.00 7.60	TUBULAR STEEL Ø (IN) (LB / FT) 3.50 9.00	TUBULAR STEEL Ø (IN) (LB / FT) 4.00 10.80	TUBULAR STEEL Ø (IN) (LB / FT) 5.00 14.60	SIGN FRAME REQUIRED	REMARKS	SIGN DETAIL: DETAIL IN SHS	SIGN DETAIL: DETAIL ON SHEET NUMBER	SIGN DETAIL: DETAIL ON STD SHEET NUMBER
BRADFORD VT25 NB							FY-FLUORESCENT YELLOW FYG-FLUORESCENT YELLOW GREEN																			"SHS"-STANDARD HIGHWAY SIGNS			
NB	4.415	A	W1-8 L	18	24	FY		3.00								1		X								INSTALL 25' WEST OF BEGIN GUARD RAIL	X		
NB	4.416	B	W1-8 R	18	24	FY		3.00								1		X									X		
NB	4.447	C	VR-017	24	30								1		X											CHASE HOLLOW RD TH-19			
		C	VR-017	24	30			5.00								1		X											E-141
NB	4.455	D	R1-1	30	30								1		X											CHASE HOLLOW RD TH-19			
		D	R1-1	30	30			6.25								1		X									X		
NB	4.465	A	W1-8 L	18	24	FY		3.00								1		X								INSTALL 75' WEST OF CHASE HOLLOW RD	X		
NB	4.466	B	W1-8 R	18	24	FY		3.00								1		X									X		
NB	5.003	A	VW-054R	30	30		HIDDEN DRIVE RIGHT						1		X														
NB	5.561	A	OM-3R	12	36								1		X														
		A	OM-3R	12	36			3.00								1		X									X		
NB	5.566	B	OM-3L	12	36								1		X														
		B	OM-3L	12	36			3.00								1		X									X		
NB	5.680	A	W2-2R	30	30		RIGHT SIDE ROAD						1		X														
NB	5.750	C	VR-017	24	30								1		X											WRIGHTS MOUNTAIN RD TH-11			
							SHEET TOTALS	29.25 SF	0.00 SF	0 EA	0 EA	0 EA	7 EA	0 EA	0 EA	8 EA		120 FT										
							TOWN DIRECTIONAL TOTALS	451.6	0.0	8.0	0.0	0.0	107	0.0	0.0	76		1140.0										

SIGN SUMMARY SHEET

VERMONT AGENCY OF TRANSPORTATION

PROJECT NAME: **STATEWIDE NORTHEAST**
PROJECT NUMBER: **STPG SIGN (29)**

FILE NAME: **BRADFORD VT 25 NB**
PROJECT MANAGER: **A. GAMBLE**
DESIGNED BY: **D. CROSSLEY**
BRADFORD VT 25 NB 13

PLOT DATE: **8/18/2010**
DRAWN BY: **D. CROSSLEY**
CHECKED BY: **A. GAMBLE**
SHEET **88** OF **138**

DIRECTION	MILEPOINT	LOCATION CODE (SHEET 2)	SIGN CODE	WIDTH (IN)	HEIGHT (IN)	SHEETING REMARKS	SIGN LEGEND	NEW SIGNS "A"	NEW SIGNS "B"	EXISTING SIGNS RETAIN	EXISTING SIGNS SALVAGE FROM	EXISTING SIGNS SALVAGE TO	EXISTING SIGNS REMOVE	EXIST POST RETAIN	EXIST POST REMOVE	NUMBER OF NEW POSTS	SQUARE STEEL (IN) 1.75 (LB / FT) 1.88	SQUARE STEEL (IN) 2.00 (LB / FT) 2.42	SQUARE STEEL (IN) 2.50 (LB / FT) 3.35	FOUNDATION	TUBULAR STEEL Ø (IN) 3.00 (LB / FT) 7.60	TUBULAR STEEL Ø (IN) 3.50 (LB / FT) 9.00	TUBULAR STEEL Ø (IN) 4.00 (LB / FT) 10.80	TUBULAR STEEL Ø (IN) 5.00 (LB / FT) 14.60	SIGN FRAME REQUIRED	REMARKS	SIGN DETAIL: DETAIL IN SHS	SIGN DETAIL: DETAIL ON SHEET NUMBER	SIGN DETAIL: DETAIL ON STD SHEET NUMBER
BRADFORD VT25 NB							FY-FLUORESCENT YELLOW FYG-FLUORESCENT YELLOW GREEN																			"SHS"-STANDARD HIGHWAY SIGNS			
		C	VR-017	24	30		LEGAL LOAD LIMIT 24,000 POUNDS	5.00								1		X											E-141
NB	5.760	D	R1-1	30	30		STOP						1		X											WRIGHTS MOUNTAIN RD TH-11			
		D	R1-1	30	30		STOP	6.25								1		X									X		
NB	5.863	A	VD-062B	72	16		BUSINESS SIGN			1				X															
		A	VD-062B	72	16		BUSINESS SIGN			1																			
NB	5.940	A	W1-4ML	30	30		MODIFIED LEFT REVERSE CURVE						1		X														
		A	W13-1	18	18		35 MPH						1																
		A	W2-2 L	30	30			6.25								1		X									X		
		A	W16-8	30	8		Chelsea Rd	3.75																				7	
NB	5.970	A	D5-4	30	15								1		X														
		A	D4-2	24	30		PARK & RIDE	5.00								1		X									X		
NB	6.00	A	D1-1A	72	10		<== GOOSE GREEN 5						1		X														
		A	D1-1A	72	10		<=== COOKEVILLE 6						1																
		A	D1-1A	72	10		<=== VERSHIRE 10						1																
		A	D1-1A	72	10		<=== CHELSEA 16						1																
							SHEET TOTALS	26.25	0.00	2	0	0	8	0	0	4		60											
								SF	SF	EA	EA	EA	EA	EA	EA	EA		FT											
							TOWN DIRECTIONAL TOTALS	451.6	0.0	8.0	0.0	0.0	107	0.0	0.0	76		1140.0											

SIGN SUMMARY SHEET

VERMONT AGENCY OF TRANSPORTATION

PROJECT NAME: **STATEWIDE NORTHEAST**
PROJECT NUMBER: **STPG SIGN (29)**

FILE NAME: **BRADFORD VT 25 NB**
PROJECT MANAGER: **A. GAMBLE**
DESIGNED BY: **D. CROSSLEY**
BRADFORD VT 25 NB 14

PLOT DATE: **8/18/2010**
DRAWN BY: **D. CROSSLEY**
CHECKED BY: **A. GAMBLE**

DIRECTION	MILEPOINT	LOCATION CODE (SHEET 2)	SIGN CODE	WIDTH (IN)	HEIGHT (IN)	SHEETING REMARKS	SIGN LEGEND	NEW SIGNS "A"	NEW SIGNS "B"	EXISTING SIGNS RETAIN	EXISTING SIGNS SALVAGE FROM	EXISTING SIGNS SALVAGE TO	EXISTING SIGNS REMOVE	EXIST POST RETAIN	EXIST POST REMOVE	NUMBER OF NEW POSTS	SQUARE STEEL (IN) 1.75 (LB / FT) 1.88	SQUARE STEEL (IN) 2.00 (LB / FT) 2.42	SQUARE STEEL (IN) 2.50 (LB / FT) 3.35	FOUNDATION	TUBULAR STEEL Ø (IN) 3.00 (LB / FT) 7.60	TUBULAR STEEL Ø (IN) 3.50 (LB / FT) 9.00	TUBULAR STEEL Ø (IN) 4.00 (LB / FT) 10.80	TUBULAR STEEL Ø (IN) 5.00 (LB / FT) 14.60	SIGN FRAME REQUIRED	REMARKS	SIGN DETAIL: DETAIL IN SHS	SIGN DETAIL: DETAIL ON SHEET NUMBER	SIGN DETAIL: DETAIL ON STD SHEET NUMBER
BRADFORD VT25 NB							FY-FLUORESCENT YELLOW FYG-FLUORESCENT YELLOW GREEN																			"SHS"-STANDARD HIGHWAY SIGNS			
NB	6.071	C	D1-1A	72	10								1		X														
		C	D1-1A	72	10								1																
		C	D1-1A	72	10								1																
		C	D1-1A	72	12			6.00								2		X									4	
		C	D1-1A	72	12			6.00																			4	
NB	6.074	C	W1-7	48	24								1		X														
		C	W1-7	48	24	FY		8.00								2		X									X	
NB	6.285	C	VR-017	24	30								1		X												FLANDERS BROOK RD TH- 8			
		C	VR-017	24	30			5.00								1		X											E-141
NB	6.285	D	R1-1	24	24								1		X												FLANDERS BROOK RD TH- 8			
		D	R1-1	30	30			6.25								1		X									X	
							SHEET TOTALS	31.25 SF	0.00 SF	0 EA	0 EA	0 EA	6 EA	0 EA	0 EA	6 EA	90 FT												
							TOWN DIRECTIONAL TOTALS	451.6	0.0	8.0	0.0	0.0	107	0.0	0.0	76	1140.0												

SIGN SUMMARY SHEET

VERMONT AGENCY OF TRANSPORTATION

PROJECT NAME: STATEWIDE NORTHEAST
PROJECT NUMBER: STPG SIGN (29)

FILE NAME: BRADFORD VT 25 NB
PROJECT MANAGER: A. GAMBLE
DESIGNED BY: D. CROSSLEY
BRADFORD VT 25 NB 15

PLOT DATE: 8/18/2010
DRAWN BY: D. CROSSLEY
CHECKED BY: A. GAMBLE
SHEET 90 OF 138

DIRECTION	MILEPOINT	LOCATION CODE (SHEET 2)	SIGN CODE	WIDTH (IN)	HEIGHT (IN)	SHEETING REMARKS	SIGN LEGEND	NEW SIGNS "A"	NEW SIGNS "B"	EXISTING SIGNS RETAIN	EXISTING SIGNS SALVAGE FROM	EXISTING SIGNS SALVAGE TO	EXISTING SIGNS REMOVE	EXIST POST RETAIN	EXIST POST REMOVE	NUMBER OF NEW POSTS	SQUARE STEEL (IN) 1.75 2.00 2.50 (LB / FT) 1.88	2.42	3.35	TUBULAR STEEL Ø (IN) 3.00 3.50 4.00 5.00 (LB / FT) 7.60	9.00	10.80	14.60	FOUNDATION	SIGN FRAME REQUIRED	REMARKS	SIGN DETAIL: DETAIL IN SHS	DETAIL ON SHEET NUMBER	DETAIL ON STD SHEET NUMBER
BRADFORD VT25 NB							FY-FLUORESCENT YELLOW FYG-FLUORESCENT YELLOW GREEN																		"SHS"-STANDARD HIGHWAY SIGNS			
NB	7.032	C	VD-024	65	10								1		X													
		C	VD-024	72	10		Corinth / Bradford	5.00								2		X										4	
		C	VD-700				0250 0905 0000 / 0250 0901 0703	0.42																				4	
		C	VD-700					0.42																				4	
							TOWN DIRECTIONAL TOTALS	TYPE "A" SIGNS 454.6 SF																					
SIGN SUMMARY SHEET							SHEET TOTALS	5.84 SF	0.00 SF	0 EA	0 EA	0 EA	1 EA	0 EA	0 EA	2 EA	30 FT											
VERMONT AGENCY OF TRANSPORTATION							TOWN DIRECTIONAL TOTALS	451.6	0.0	8.0	0.0	0.0	107	0.0	0.0	76	1140.0											

PROJECT NAME: STATEWIDE NORTHEAST
PROJECT NUMBER: STPG SIGN (29)

FILE NAME: BRADFORD VT 25 NB
PROJECT MANAGER: A. GAMBLE
DESIGNED BY: D. CROSSLEY
BRADFORD VT 25 NB 16

PLOT DATE: 8/18/2010
DRAWN BY: D. CROSSLEY
CHECKED BY: A. GAMBLE
SHEET 91 OF 138

DIRECTION	MILEPOINT	LOCATION CODE (SHEET 2)	SIGN CODE	WIDTH (IN)	HEIGHT (IN)	SHEETING REMARKS	SIGN LEGEND	NEW SIGNS "A"	NEW SIGNS "B"	EXISTING SIGNS RETAIN	EXISTING SIGNS SALVAGE FROM	EXISTING SIGNS SALVAGE TO	EXISTING SIGNS REMOVE	EXIST POST RETAIN	EXIST POST REMOVE	NUMBER OF NEW POSTS	SQUARE STEEL (IN) 1.75 (LB / FT) 1.88	SQUARE STEEL (IN) 2.00 (LB / FT) 2.42	SQUARE STEEL (IN) 2.50 (LB / FT) 3.35	FOUNDATION	TUBULAR STEEL Ø (IN) 3.00 (LB / FT) 7.60	TUBULAR STEEL Ø (IN) 3.50 (LB / FT) 9.00	TUBULAR STEEL Ø (IN) 4.00 (LB / FT) 10.80	TUBULAR STEEL Ø (IN) 5.00 (LB / FT) 14.60	SIGN FRAME REQUIRED	REMARKS	SIGN DETAIL: DETAIL IN SHS	SIGN DETAIL: DETAIL ON SHEET NUMBER	SIGN DETAIL: DETAIL ON STD SHEET NUMBER
BRADFORD VT25 SB							FY-FLUORESCENT YELLOW FYG-FLUORESCENT YELLOW GREEN																			"SHS"-STANDARD HIGHWAY SIGNS			
0250,VT25																													
SB	6.740	G	VR-017	24	30		LLL 24,000 LBS			1				X												TAPLIN HILL RD TH-4			
SB	6.732	H	R1-1	30	30		STOP			1				X												TAPLIN HILL RD TH-4			
SB	6.632	F	W11-4	30	30		COW SYMBOL						1		X														
SB	6.280	F	W1-4L	30	30		LEFT REVERSE CURVE						1		X														
		F	W13-1	18	18		35 MPH						1																
SB	6.25	F	W1-5L	30	30	FY		6.25								1		X									INSTALL BEHIND END OF GUARD RAIL	X		
		F	W7-3A	18	18	FY		2.25																			X		
SB	6.181	F	VD-062B	72	16		BUSINESS SIGN			1				X															
		F	VD-062B	72	16		BUSINESS SIGN			1				X															
SB	6.2	F	W1-8 L	18	24	FY		3.00								1		X									INSTALL AT MM 0620	X		
SB	6.201	E	W1-8 R	18	24	FY		3.00								1		X										X		
SB	6.172	F	W1-8 L	18	24	FY		3.00								1		X									INSTALL MIDWAY BETWEEN BUSINESS SIGNS AND BEGINNING OF GUARD RAIL	X		
SB	6.172	E	W1-8 R	18	24	FY		3.00								1		X										X		
SB	6.140	F	W2-2R	30	30								1		X														
							SHEET TOTALS	20.50 SF	0.00 SF	4 EA	0 EA	0 EA	4 EA	0 EA	0 EA	5 EA		75 FT											
							TOWN DIRECTIONAL TOTALS	432.2	0.0	12.0	0.0	0.0	87	0.0	0.0	76		1140.0											

SIGN SUMMARY SHEET

VERMONT AGENCY OF TRANSPORTATION

PROJECT NAME: **STATEWIDE NORTHEAST**
PROJECT NUMBER: **STPG SIGN (29)**

FILE NAME: **BRADFORD VT 25 SB** PLOT DATE: **8/23/2010**
PROJECT MANAGER: **A. GAMBLE** DRAWN BY: **D. CROSSLEY**
DESIGNED BY: **D. CROSSLEY** CHECKED BY: **A. GAMBLE**
BRADFORD VT 25 SB 1 SHEET **92** OF **138**

DIRECTION	MILEPOINT	LOCATION CODE (SHEET 2)	SIGN CODE	WIDTH (IN)	HEIGHT (IN)	SHEETING REMARKS	SIGN LEGEND	NEW SIGNS "A"	NEW SIGNS "B"	EXISTING SIGNS RETAIN	EXISTING SIGNS SALVAGE FROM	EXISTING SIGNS SALVAGE TO	EXISTING SIGNS REMOVE	EXIST POST RETAIN	EXIST POST REMOVE	NUMBER OF NEW POSTS	SQUARE STEEL (IN) 1.75 (LB / FT) 1.88	SQUARE STEEL (IN) 2.00 (LB / FT) 2.42	SQUARE STEEL (IN) 2.50 (LB / FT) 3.35	FOUNDATION	TUBULAR STEEL Ø (IN) 3.00 (LB / FT) 7.60	TUBULAR STEEL Ø (IN) 3.50 (LB / FT) 9.00	TUBULAR STEEL Ø (IN) 4.00 (LB / FT) 10.80	TUBULAR STEEL Ø (IN) 5.00 (LB / FT) 14.60	SIGN FRAME REQUIRED	REMARKS	SIGN DETAIL: DETAIL IN SHS	SIGN DETAIL: DETAIL ON SHEET NUMBER	SIGN DETAIL: DETAIL ON STD SHEET NUMBER
BRADFORD VT25 SB							FY-FLUORESCENT YELLOW FYG-FLUORESCENT YELLOW GREEN																			"SHS"-STANDARD HIGHWAY SIGNS			
		F	W2-2R	30	30			6.25								1		X									X		
		F	W16-8	24	8			1.33																				7	
SB	6.067	G	VR-017	24	24		LLL 24,000 LBS			1				X												CHELSEA RD TH-1			
SB	6.057	H	R1-1	30	30		STOP			1				X												CHELSEA RD TH-1			
SB	6.027	F	D5-4	30	15		 PARKING AREA						1		X															
		F	D4-2	24	30			5.00								1		X									X		
SB	5.89	F	W2-2L	30	30		LEFT SIDE ROAD						1		X															
		F	W13-1	18	18		30 MPH						1																	
SB	5.860	F	W2-2L	30	30	FY		6.25								1		X									INSTALL 160' +/- SOUTH OF SIDE ROAD LEFT SIGN	X		
SB	5.566	F	OM-3R	12	36								1		X															
		F	OM-3R	12	36			3.00								1		X									X		
SB	5.561	E	OM-3L	12	36								1		X															
		E	OM-3L	12	36			3.00								1		X									X		
SB	4.900	F	W1-5L	30	30		LEFT WINDING CURVES						1		X															
		F	W13-1	18	18		40 MPH						1																	
							SHEET TOTALS	24.83 SF	0.00 SF	2 EA	0 EA	0 EA	7 EA	0 EA	0 EA	5 EA		75 FT											
							TOWN DIRECTIONAL TOTALS	432.2	0.0	12.0	0.0	0.0	87	0.0	0.0	76		1140.0											

SIGN SUMMARY SHEET

VERMONT AGENCY OF TRANSPORTATION

PROJECT NAME: **STATEWIDE NORTHEAST**
PROJECT NUMBER: **STPG SIGN (29)**

FILE NAME: **BRADFORD VT 25 SB**
PROJECT MANAGER: **A. GAMBLE**
DESIGNED BY: **D. CROSSLEY**
BRADFORD VT 25 SB 2

PLOT DATE: **8/23/2010**
DRAWN BY: **D. CROSSLEY**
CHECKED BY: **A. GAMBLE**

DIRECTION	MILEPOINT	LOCATION CODE (SHEET 2)	SIGN CODE	WIDTH (IN)	HEIGHT (IN)	SHEETING REMARKS	SIGN LEGEND	NEW SIGNS "A"	NEW SIGNS "B"	EXISTING SIGNS RETAIN	EXISTING SIGNS SALVAGE FROM	EXISTING SIGNS SALVAGE TO	EXISTING SIGNS REMOVE	EXIST POST RETAIN	EXIST POST REMOVE	NUMBER OF NEW POSTS	SQUARE STEEL (IN) 1.75 (LB/FT) 1.88	SQUARE STEEL (IN) 2.00 (LB/FT) 2.42	SQUARE STEEL (IN) 2.50 (LB/FT) 3.35	TUBULAR STEEL Ø (IN) FOUNDATION	TUBULAR STEEL Ø (IN) 3.00 (LB/FT) 7.50	TUBULAR STEEL Ø (IN) 3.50 (LB/FT) 9.00	TUBULAR STEEL Ø (IN) 4.00 (LB/FT) 10.80	TUBULAR STEEL Ø (IN) 5.00 (LB/FT) 14.60	SIGN FRAME REQUIRED	REMARKS	SIGN DETAIL: DETAIL IN SHS	SIGN DETAIL: DETAIL ON SHEET NUMBER	SIGN DETAIL: DETAIL ON STD SHEET NUMBER
BRADFORD VT25 SB							FY-FLUORESCENT YELLOW FYG-FLUORESCENT YELLOW GREEN																			"SHS"-STANDARD HIGHWAY SIGNS			
SB	4.86	F	W1-4L	30	30			6.25								1		X							INSTALL 210' +/- SOUTH OF REMOVED LEFT WINDING CURVE SIGN	X		
SB	4.582	F	S3-1	30	30		 USE SIGN SYMBOL						1		X													
SB	4.55	F	S3-1	36	36	FYG	MOVED TO MM 4.57!	9.00								2		X							INSTALL 160' +/- SOUTH OF ORIGINAL SIGN LOCATION	X		
SB	4.51	F/E	N/A	6	8		8 DELINEATORS	2.66							X	4	X								REMOVE 3 POSTS INSTALL BACK TO BACK 25' APART BEGIN 25' SOUTH OF GUARDRAIL END		5	
SB	4.375	F	R2-5A	24	30		 REDUCED SPEED AHEAD						1		X													
		F	W3-5	36	36			9.00								2		X								X		
SB	4.308	F	VD-018	30	18								1		X													
		F	VD-018	30	18			3.75								1		X									5	
SB	4.270	F	R2-1	24	30								1		X													
		F	R2-1	30	36			7.50								1		X									6	
SB	4.103	F	R2-1	24	30								1		X													
		F	R2-1	24	30			5.00								1		X								X		
SB	3.855	F	R2-1	24	30								1		X													
		F	R2-1	24	30			5.00								1		X								X		
SB	3.851	G	VR-017	24	30			5.00								1		X							KENYON RD TH-23			E-141
SIGN SUMMARY SHEET							SHEET TOTALS	53.16 SF	0.00 SF	0 EA	0 EA	0 EA	6 EA	0 EA	0 EA	14 EA		210 FT										
VERMONT AGENCY OF TRANSPORTATION							TOWN DIRECTIONAL TOTALS	432.2	0.0	12.0	0.0	0.0	87	0.0	0.0	76		1140.0										

PROJECT NAME: **STATEWIDE NORTHEAST**
PROJECT NUMBER: **STPG SIGN (29)**
FILE NAME: **BRADFORD VT 25 SB**
PROJECT MANAGER: **A. GAMBLE**
DESIGNED BY: **D. CROSSLEY**
BRADFORD VT 25 SB 3
PLOT DATE: **8/23/2010**
DRAWN BY: **D. CROSSLEY**
CHECKED BY: **A. GAMBLE**
SHEET **94** OF **138**

DIRECTION	MILEPOINT	LOCATION CODE (SHEET 2)	SIGN CODE	WIDTH (IN)	HEIGHT (IN)	SHEETING REMARKS	SIGN LEGEND	NEW SIGNS "A"	NEW SIGNS "B"	EXISTING SIGNS RETAIN	EXISTING SIGNS SALVAGE FROM	EXISTING SIGNS SALVAGE TO	EXISTING SIGNS REMOVE	EXIST POST RETAIN	EXIST POST REMOVE	NUMBER OF NEW POSTS	SQUARE STEEL (IN) 1.75 2.00 2.50 (LB / FT) 1.88 2.42 3.35	TUBULAR STEEL Ø (IN) 3.00 3.50 4.00 5.00 (LB / FT) 7.60 9.00 10.80 14.60	FOUNDATION	SIGN FRAME REQUIRED	REMARKS	SIGN DETAIL: DETAIL IN SHS	SIGN DETAIL: DETAIL ON SHEET NUMBER	SIGN DETAIL: DETAIL ON STD SHEET NUMBER
BRADFORD VT25 SB							FY-FLUORESCENT YELLOW FYG-FLUORESCENT YELLOW GREEN														"SHS"-STANDARD HIGHWAY SIGNS			
SB	3.843	H	R1-1	30	30								1		X						KENYON RD TH-23			
		H	R1-1	30	30			6.25								1		X				X		
SB	3.220	F	W1-4L	30	30		LEFT REVERSE CURVE						1		X									
		F	W13-1	18	18		45 MPH						1											
SB	3.192	F	W-054L	30	30		HIDDEN DRIVE LEFT						1		X									
		F	S3-1	30	30		USE SIGN SYMBOL SCHOOL BUS STOP AHEAD						1											
SB	3.125	F	S3-1	36	36	FYG		9.00								2		X			INSTALL 350' +/- SOUTH OF ORIGINAL SIGN LOCATION OUT FROM POLE IN LAWN	X		
SB	3.08		W-054L	30	30			6.25								2		X			INSTALL 250' +/- SOUTH OF SBSA SIGN AT CORNER OF LAWN			E-154
SB	2.962	F	W1-2L	30	30		LEFT CURVE						1		X									
		F	W13-1	18	18		30 MPH						1											
SB	2.93	F	W1-2L	30	30			6.25								1		X			INSTALL 160' +/- SOUTH OF ORIGINAL LOCATION	X		
SB	2.830	F	W1-6	48	24								1		X									
		F	W1-6	48	24	FY		8.00								2		X				X		
SB	2.831	E	W1-6	48	24								1		X									
		E	W1-6	48	24	FY		8.00								2		X				X		
SIGN SUMMARY SHEET							SHEET TOTALS	43.75 SF	0.00 SF	0 EA	0 EA	0 EA	9 EA	0 EA	0 EA	10 EA		150 FT						
VERMONT AGENCY OF TRANSPORTATION							TOWN DIRECTIONAL TOTALS	432.2	0.0	12.0	0.0	0.0	87	0.0	0.0	76		1140.0						

PROJECT NAME: **STATEWIDE NORTHEAST**
PROJECT NUMBER: **STPG SIGN (29)**

FILE NAME: **BRADFORD VT 25 SB**
PROJECT MANAGER: **A. GAMBLE**
DESIGNED BY: **D. CROSSLEY**
BRADFORD VT 25 SB 4

PLOT DATE: **8/23/2010**
DRAWN BY: **D. CROSSLEY**
CHECKED BY: **A. GAMBLE**
SHEET **95** OF **138**

DIRECTION	MILEPOINT	LOCATION CODE (SHEET 2)	SIGN CODE	WIDTH (IN)	HEIGHT (IN)	SHEETING REMARKS	SIGN LEGEND	NEW SIGNS "A"	NEW SIGNS "B"	EXISTING SIGNS RETAIN	EXISTING SIGNS SALVAGE FROM	EXISTING SIGNS SALVAGE TO	EXISTING SIGNS REMOVE	EXIST POST RETAIN	EXIST POST REMOVE	NUMBER OF NEW POSTS	SQUARE STEEL (IN) 1.75 2.00 2.50 (LB / FT) 1.88 2.42 3.35	TUBULAR STEEL Ø (IN) 3.00 3.50 4.00 5.00 (LB / FT) 7.58 9.00 10.80 14.60	FOUNDATION	SIGN FRAME REQUIRED	REMARKS	SIGN DETAIL: DETAIL IN SHS	SIGN DETAIL: DETAIL ON SHEET NUMBER	SIGN DETAIL: DETAIL ON STD SHEET NUMBER
BRADFORD VT25 SB							FY-FLUORESCENT YELLOW FYG-FLUORESCENT YELLOW GREEN														"SHS"-STANDARD HIGHWAY SIGNS			
SB	2.71	F	W1-4 R	30	30		LEFT REVERSE CURVE						1		X									
		F	W13-1	18	18		30 MPH						1											
SB	2.61	F	S3-1	30	30		USE SIGN SYMBOL SCHOOL BUS STOP AHEAD						1		X									
SB	2.585	F	S3-1	30	30	FYG		9.00								2		X			INSTALL 150'+/- SOUTH OF ORIGINAL LOCATION	X		
SB	2.537	F	W1-4L	30	30		REVERSE CURVE LEFT						1		X									
		F	W1-4L	18	18		30 MPH						1											
SB	2.430	F	VW-054R	30	30		HIDDEN DRIVE RIGHT						1		X									
SB	2.400	F	W1-6	48	24								1		X									
		F	W1-6	48	24	FY		8.00								2		X				X		
SB	2.392	E	W1-6	48	24								1		X									
		E	W1-6	48	24	FY		8.00								2		X				X		
SB	2.36	F	VW-054	30	30			6.25								1		X			INSTALL 360'+/- SOUTH OF ORIGINAL POSITION			E-154
SB	1.880	F	VD-062B	72	16		BUSINESS SIGN			1				X										
		F	VD-062B	72	16		BUSINESS SIGN			1														
SB	1.860	F	W2-1M d	36	36		MODIFIED CROSSROAD						1		X									
SIGN SUMMARY SHEET							SHEET TOTALS	31.25 SF	0.00 SF	2 EA	0 EA	0 EA	9 EA	0 EA	0 EA	7 EA		105 FT						
VERMONT AGENCY OF TRANSPORTATION							TOWN DIRECTIONAL TOTALS	432.2	0.0	12.0	0.0	0.0	87	0.0	0.0	76		1140.0						

PROJECT NAME: **STATEWIDE NORTHEAST**
PROJECT NUMBER: **STPG SIGN (29)**
FILE NAME: **BRADFORD VT 25 SB**
PROJECT MANAGER: **A. GAMBLE**
DESIGNED BY: **D. CROSSLEY**
BRADFORD VT 25 SB 5
PLOT DATE: **8/23/2010**
DRAWN BY: **D. CROSSLEY**
CHECKED BY: **A. GAMBLE**
SHEET **96** OF **138**

DIRECTION	MILEPOINT	LOCATION CODE (SHEET 2)	SIGN CODE	WIDTH (IN)	HEIGHT (IN)	SHEETING REMARKS	SIGN LEGEND	NEW SIGNS "A"	NEW SIGNS "B"	EXISTING SIGNS RETAIN	EXISTING SIGNS SALVAGE FROM	EXISTING SIGNS SALVAGE TO	EXISTING SIGNS REMOVE	EXIST POST RETAIN	EXIST POST REMOVE	NUMBER OF NEW POSTS	SQUARE STEEL (IN) 1.75 (LB / FT) 1.88	SQUARE STEEL (IN) 2.00 (LB / FT) 2.42	SQUARE STEEL (IN) 2.50 (LB / FT) 3.35	FOUNDATION	TUBULAR STEEL Ø (IN) 3.00 (LB / FT) 7.60	TUBULAR STEEL Ø (IN) 3.50 (LB / FT) 9.00	TUBULAR STEEL Ø (IN) 4.00 (LB / FT) 10.80	TUBULAR STEEL Ø (IN) 5.00 (LB / FT) 14.60	SIGN FRAME REQUIRED	REMARKS	SIGN DETAIL: DETAIL IN SHS	SIGN DETAIL: DETAIL ON SHEET NUMBER	SIGN DETAIL: DETAIL ON STD SHEET NUMBER
BRADFORD VT25 SB							FY-FLUORESCENT YELLOW FYG-FLUORESCENT YELLOW GREEN																			"SHS"-STANDARD HIGHWAY SIGNS			
SB	1.81	F	M2-1	21	15								1		X													
		F	M1-5	30	24								1															
		F	M2-1	21	15			2.19								1		X								GREEN ON WHITE	X		
		F	M1-5	30	24			5.00																				E-136B
SB	1.770	F	D1-1A	72	10		<--- BRADFORD 3 ^ UP						1		X													
		F	D1-1M	72	10		^UP PIERMONT NH 5						1															
		F	D1-1A	72	12			6.00								2		X								4	
		F	D1-1M	72	12			6.00																		4	
SB	1.75	G	VR-017	24	30								1		X												SOUTH RD TH-2			
		G	VR-017	24	30			5.00								1		X										E-141
SB	1.742	H	R1-1	30	30								1		X												SOUTH RD TH-2			
		H	R1-1	30	30			6.25								1		X									X		
SB	1.727	F	M3-2	24	12								1		X													
		F	M1-5	30	24								1															
		F	M6-1 L	21	15								1															
							SHEET TOTALS	30.44 SF	0.00 SF	0 EA	0 EA	0 EA	9 EA	0 EA	0 EA	5 EA		75 FT										
							TOWN DIRECTIONAL TOTALS	432.2	0.0	12.0	0.0	0.0	87	0.0	0.0	76		1140.0										

SIGN SUMMARY SHEET

VERMONT AGENCY OF TRANSPORTATION

PROJECT NAME: STATEWIDE NORTHEAST
PROJECT NUMBER: STPG SIGN (29)
FILE NAME: BRADFORD VT 25 SB
PROJECT MANAGER: A. GAMBLE
DESIGNED BY: D. CROSSLEY
BRADFORD VT 25 SB 6
PLOT DATE: 8/23/2010
DRAWN BY: D. CROSSLEY
CHECKED BY: A. GAMBLE
SHEET 97 OF 138

DIRECTION	MILEPOINT	LOCATION CODE (SHEET 2)	SIGN CODE	WIDTH (IN)	HEIGHT (IN)	SHEETING REMARKS	SIGN LEGEND	NEW SIGNS "A"	NEW SIGNS "B"	EXISTING SIGNS RETAIN	EXISTING SIGNS SALVAGE FROM	EXISTING SIGNS SALVAGE TO	EXISTING SIGNS REMOVE	EXIST POST RETAIN	EXIST POST REMOVE	NUMBER OF NEW POSTS	SQUARE STEEL (IN) 1.75 (LB / FT) 1.88	SQUARE STEEL (IN) 2.00 (LB / FT) 2.42	SQUARE STEEL (IN) 2.50 (LB / FT) 3.35	FOUNDATION	TUBULAR STEEL Ø (IN) 3.00 (LB / FT) 7.60	TUBULAR STEEL Ø (IN) 3.50 (LB / FT) 9.00	TUBULAR STEEL Ø (IN) 4.00 (LB / FT) 10.80	TUBULAR STEEL Ø (IN) 5.00 (LB / FT) 14.60	SIGN FRAME REQUIRED	REMARKS	SIGN DETAIL: DETAIL IN SHS	SIGN DETAIL: DETAIL ON SHEET NUMBER	SIGN DETAIL: DETAIL ON STD SHEET NUMBER
BRADFORD VT25 SB							FY-FLUORESCENT YELLOW FYG-FLUORESCENT YELLOW GREEN																			"SHS"-STANDARD HIGHWAY SIGNS			
		F	M3-3	24	12								1																
		F	M1-5	24	24								1																
		F	M6-3	21	15								1																
		F	M4-5	24	12								1																
		F	M1-1	24	24								1																
		F	M6-3	21	15								1																
		F	M4-5	24	12			2.00								2		X							#2A	BLACK ON WHITE	X		
		F	M4-1	24	24			4.00																			X		
		F	M6-3	21	15			2.19																		BLACK ON WHITE	X		
		F	M3-2	24	12			2.00																	#3B	GREEN ON WHITE	X		
		F	M1-5	30	24			5.00																					E-136B
		F	M6-1 L	21	15			2.19																		GREEN ON WHITE	X		
		F	M4-5	24	12			2.00																		WHITE ON BLUE	X		
		F	M1-1	24	24			4.00																			X		
		F	M6-3	21	15			2.19																		WHITE ON BLUE	X		
							SHEET TOTALS	25.57	0.00	0	0	0	6	0	0	2		30										
								SF	SF	EA	EA	EA	EA	EA	EA	EA		FT										
							TOWN DIRECTIONAL TOTALS	432.2	0.0	12.0	0.0	0.0	87	0.0	0.0	76		1140.0										



SIGN SUMMARY SHEET

VERMONT AGENCY OF TRANSPORTATION

PROJECT NAME: **STATEWIDE NORTHEAST**
PROJECT NUMBER: **STPG SIGN (29)**
FILE NAME: **BRADFORD VT 25 SB**
PROJECT MANAGER: **A. GAMBLE**
DESIGNED BY: **D. CROSSLEY**
BRADFORD VT 25 SB 7
PLOT DATE: **8/23/2010**
DRAWN BY: **D. CROSSLEY**
CHECKED BY: **A. GAMBLE**
SHEET **98** OF **138**

DIRECTION	MILEPOINT	LOCATION CODE (SHEET 2)	SIGN CODE	WIDTH (IN)	HEIGHT (IN)	SHEETING REMARKS	SIGN LEGEND	NEW SIGNS "A"	NEW SIGNS "B"	EXISTING SIGNS RETAIN	EXISTING SIGNS SALVAGE FROM	EXISTING SIGNS SALVAGE TO	EXISTING SIGNS REMOVE	EXIST POST RETAIN	EXIST POST REMOVE	NUMBER OF NEW POSTS	SQUARE STEEL (IN) 1.75 (LB / FT) 1.88	SQUARE STEEL (IN) 2.00 (LB / FT) 2.42	SQUARE STEEL (IN) 2.50 (LB / FT) 3.35	FOUNDATION	TUBULAR STEEL Ø (IN) 3.00 (LB / FT) 7.60	TUBULAR STEEL Ø (IN) 3.50 (LB / FT) 9.00	TUBULAR STEEL Ø (IN) 4.00 (LB / FT) 10.80	TUBULAR STEEL Ø (IN) 5.00 (LB / FT) 14.60	SIGN FRAME REQUIRED	REMARKS	SIGN DETAIL: DETAIL IN SHS	SIGN DETAIL: DETAIL ON SHEET NUMBER	SIGN DETAIL: DETAIL ON STD SHEET NUMBER
BRADFORD VT25 SB							FY-FLUORESCENT YELLOW FYG-FLUORESCENT YELLOW GREEN																			"SHS"-STANDARD HIGHWAY SIGNS			
		F	M3-3	24	12			2.00																		GREEN ON WHITE	X		
		F	M1-5	24	24			4.00																					E-136B
		F	M6-3	21	15			2.19																		GREEN ON WHITE	X		
SB	1.700	G	W1-7	48	24								1		X													
		G	W1-7	48	24	FY		8.00								2		X									X		
SB	1.68	F	M3-3	24	12								1		X													
		F	M1-5	24	24								1															
		F	M3-3	24	12			2.00								1		X								GREEN ON WHITE	X		
		F	M1-5	24	24			4.00																				E-136B
SB	1.630	F	D2-1	72	10								1		X													
		F	D1-1M	72	10								1															
		F	D2-1	72	12			6.00								2		X										4	
		F	D1-1M	72	12			6.00																				4	
SB	1.590	F	R2-1	24	30		SPEED LIMIT 50			1				X														
							RETAIN SIGNS FROM FROM 1.26 - 0.90 - REPLACED UNDER PROJECT IM 091-2(69)																				
							SHEET TOTALS	34.19 SF	0.00 SF	1 EA	0 EA	0 EA	5 EA	0 EA	0 EA	5 EA	75 FT											
							TOWN DIRECTIONAL TOTALS	432.2	0.0	12.0	0.0	0.0	87	0.0	0.0	76	1140.0											

SIGN SUMMARY SHEET

VERMONT AGENCY OF TRANSPORTATION

PROJECT NAME: **STATEWIDE NORTHEAST**
PROJECT NUMBER: **STPG SIGN (29)**

FILE NAME: **BRADFORD VT 25 SB**
PROJECT MANAGER: **A. GAMBLE**
DESIGNED BY: **D. CROSSLEY**
BRADFORD VT 25 SB 8

PLOT DATE: **8/23/2010**
DRAWN BY: **D. CROSSLEY**
CHECKED BY: **A. GAMBLE**
SHEET **99** OF **138**

DIRECTION	MILEPOINT	LOCATION CODE (SHEET 2)	SIGN CODE	WIDTH (IN)	HEIGHT (IN)	SHEETING REMARKS	SIGN LEGEND	NEW SIGNS "A"	NEW SIGNS "B"	EXISTING SIGNS RETAIN	EXISTING SIGNS SALVAGE FROM	EXISTING SIGNS SALVAGE TO	EXISTING SIGNS REMOVE	EXIST POST RETAIN	EXIST POST REMOVE	NUMBER OF NEW POSTS	SQUARE STEEL (IN) (LB / FT) 1.75 1.88	SQUARE STEEL (IN) (LB / FT) 2.00 2.42	SQUARE STEEL (IN) (LB / FT) 2.50 3.35	FOUNDATION	TUBULAR STEEL Ø (IN) (LB / FT) 3.00 7.60	TUBULAR STEEL Ø (IN) (LB / FT) 3.50 9.00	TUBULAR STEEL Ø (IN) (LB / FT) 4.00 10.80	TUBULAR STEEL Ø (IN) (LB / FT) 5.00 14.60	SIGN FRAME REQUIRED	REMARKS	SIGN DETAIL: DETAIL IN SHS	SIGN DETAIL: DETAIL ON SHEET NUMBER	SIGN DETAIL: DETAIL ON STD SHEET NUMBER
BRADFORD VT25 SB							FY-FLUORESCENT YELLOW FYG-FLUORESCENT YELLOW GREEN																			"SHS"-STANDARD HIGHWAY SIGNS			
SB	0.780	F	VD-062B	72	16		BUSINESS SIGN			1				X														
		F	VD-062AS	72	16		BUSINESS SIGN			1																		
		F	VD-062AS	72	16		BUSINESS SIGN			1				X														
SB	0.753	F	VD-062C	74.75	16		TRAVEL INFO																					
		F	VD-062BC	74.75	16		TRAVEL INFO																					
SB	0.71	F	M2-1	21	15								1		X													
		F	M1-4	24	24								1															
		F	M2-1	21	15			2.19								1		X								BLACK ON WHITE	X		
		F	M1-4	24	24			4.00																			X		
SB	0.70	G	VR-017	24	30			5.00								1		X								SADDLEBACK ROAD TH-50			E-141
SB	0.690	G	VR-017	24	24		LLL 24,000 LBS						1		X													
		H	R1-1	24	24								1													SADDLEBACK ROAD TH-50			
		H	R1-1	30	30			6.25																			X		
SB	0.650	F	W3-3	30	30								1		X														
		F	W3-3	30	30			6.25								1		X											
							SHEET TOTALS	23.69	0.00	3	0	0	5	0	0	3		45											
								SF	SF	EA	EA	EA	EA	EA	EA	EA		FT											
							TOWN DIRECTIONAL TOTALS	432.2	0.0	12.0	0.0	0.0	87	0.0	0.0	76		1140.0											

SIGN SUMMARY SHEET

VERMONT AGENCY OF TRANSPORTATION

PROJECT NAME: **STATEWIDE NORTHEAST**
PROJECT NUMBER: **STPG SIGN (29)**

FILE NAME: **BRADFORD VT 25 SB**
PROJECT MANAGER: **A. GAMBLE**
DESIGNED BY: **D. CROSSLEY**
BRADFORD VT 25 SB 9

PLOT DATE: **8/23/2010**
DRAWN BY: **D. CROSSLEY**
CHECKED BY: **A. GAMBLE**
SHEET **100** OF **138**

DIRECTION	MILEPOINT	LOCATION CODE (SHEET 2)	SIGN CODE	WIDTH (IN)	HEIGHT (IN)	SHEETING REMARKS	SIGN LEGEND	NEW SIGNS		EXISTING SIGNS				EXIST POST		NUMBER OF NEW POSTS	SQUARE STEEL (IN)			TUBULAR STEEL Ø (IN)				SIGN FRAME REQUIRED	REMARKS	SIGN DETAIL		
								"A"	"B"	RETAIN	SALVAGE FROM	SALVAGE TO	REMOVE	RETAIN	REMOVE		1.75 (LB / FT) 1.88	2.00 (LB / FT) 2.42	2.50 (LB / FT) 3.35	FOUNDATION	3.00 (LB / FT) 7.60	3.50 (LB / FT) 9.00	4.00 (LB / FT) 10.80	5.00 (LB / FT) 14.60			DETAIL IN SHS	DETAIL ON SHEET NUMBER	DETAIL ON STD SHEET NUMBER
BRADFORD VT25 SB							FY-FLUORESCENT YELLOW FYG-FLUORESCENT YELLOW GREEN																		"SHS"-STANDARD HIGHWAY SIGNS			
SB	0.610	F	D1-1A	72	10								1		X													
		F	D1-1A	72	10								1															
		F	D1-1A	72	10								1															
		F	D1-1A	72	12			6.00								2		X								4	
		F	D1-1A	72	12			6.00																		4	
		F	D1-1A	72	12			6.00																		4	
SB	0.590	F	VR-020	24	30								1		X													
		F	VR-020	24	30			5.00								1		X								6	
SB	0.570	F	M3-1	24	12								1		X													
		F	M1-4	24	24								1															
		F	M6-1	21	15								1															
		F	M3-3	24	12								1															
		F	M1-5A	24	24								1															
		F	M6-3	21	15								1															
		F	M3-3	24	12								1															
							SHEET TOTALS	23.00 SF	0.00 SF	0 EA	0 EA	0 EA	11 EA	0 EA	0 EA	3 EA	45 FT											
							TOWN DIRECTIONAL TOTALS	432.2	0.0	12.0	0.0	0.0	87	0.0	0.0	76	1140.0											

SIGN SUMMARY SHEET

VERMONT AGENCY OF TRANSPORTATION

PROJECT NAME: STATEWIDE NORTHEAST
PROJECT NUMBER: STPG SIGN (29)

FILE NAME: BRADFORD VT 25 SB
PROJECT MANAGER: A. GAMBLE
DESIGNED BY: D. CROSSLEY
BRADFORD VT 25 SB 10

PLOT DATE: 8/23/2010
DRAWN BY: D. CROSSLEY
CHECKED BY: A. GAMBLE
SHEET 101 OF 138

DIRECTION	MILEPOINT	LOCATION CODE (SHEET 2)	SIGN CODE	WIDTH (IN)	HEIGHT (IN)	SHEETING REMARKS	SIGN LEGEND	NEW SIGNS		EXISTING SIGNS				EXIST POST		NUMBER OF NEW POSTS	SQUARE STEEL (IN)			FOUNDATION	TUBULAR STEEL Ø (IN)				SIGN FRAME REQUIRED	REMARKS	SIGN DETAIL		
																	1.75	2.00	2.50		3.00	3.50	4.00	5.00					
																	(LB / FT)				(LB / FT)								
								"A"	"B"	RETAIN	SALVAGE FROM	SALVAGE TO	REMOVE	RETAIN	REMOVE		1.88	2.42	3.35		7.60	9.00	10.80	14.60			DETAIL IN SHS	DETAIL ON SHEET NUMBER	DETAIL ON STD SHEET NUMBER
BRADFORD VT25 SB							FY-FLUORESCENT YELLOW FYG-FLUORESCENT YELLOW GREEN																			"SHS"-STANDARD HIGHWAY SIGNS			
		F	M1-4	24	24								1																
		F	M6-1	21	15								1																
		F	M3-1	24	12			2.00								2		X							#3	BLACK ON WHITE	X		
		F	M1-4	24	24			4.00																			X		
		F	M6-1	21	15			2.19																		BLACK ON WHITE	X		
		F	M3-3	24	12			2.00																		GREEN ON WHITE	X		
		F	M1-5A	24	24			4.00																					E-136B
		F	M6-3	21	15		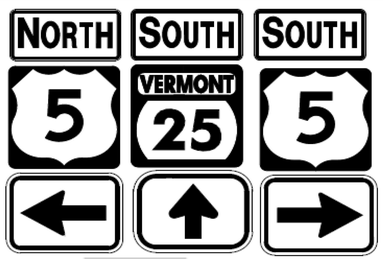	2.19																		GREEN ON WHITE	X		
		F	M3-3	24	12			2.00																		BLACK ON WHITE	X		
		F	M1-4	24	24			4.00																			X		
		F	M6-1	21	15			2.19																		BLACK ON WHITE	X		
SB	0.57	F	VR-020	24	30		 NO PARKING ON TRAVELED LANE						1		X															
SB	0.565	F	VR-020	24	30			5.00								1		X								INSTALL 50' SOUTH OF ORIGINAL SIGN LOCATION		6	
SB	0.530	F	VR-922R	36	30								1		X															
		F	VR-922R	36	30			7.50								1		X										6	
							SHEET TOTALS	37.07	0.00	0	0	0	4	0	0	4		60											
								SF	SF	EA	EA	EA	EA	EA	EA	EA		FT											
							TOWN DIRECTIONAL TOTALS	432.2	0.0	12.0	0.0	0.0	87	0.0	0.0	76		1140.0											

SIGN SUMMARY SHEET

VERMONT AGENCY OF TRANSPORTATION

PROJECT NAME: **STATEWIDE NORTHEAST**
PROJECT NUMBER: **STPG SIGN (29)**
FILE NAME: **BRADFORD VT 25 SB**
PROJECT MANAGER: **A. GAMBLE**
DESIGNED BY: **D. CROSSLEY**
BRADFORD VT 25 SB 11
PLOT DATE: **8/23/2010**
DRAWN BY: **D. CROSSLEY**
CHECKED BY: **A. GAMBLE**
SHEET **102** OF **138**

DIRECTION	MILEPOINT	LOCATION CODE (SHEET 2)	SIGN CODE	WIDTH (IN)	HEIGHT (IN)	SHEETING REMARKS	SIGN LEGEND	NEW SIGNS "A"	NEW SIGNS "B"	EXISTING SIGNS RETAIN	EXISTING SIGNS SALVAGE FROM	EXISTING SIGNS SALVAGE TO	EXISTING SIGNS REMOVE	EXIST POST RETAIN	EXIST POST REMOVE	NUMBER OF NEW POSTS	SQUARE STEEL (IN) 1.75 (LB / FT) 1.88	SQUARE STEEL (IN) 2.00 (LB / FT) 2.42	SQUARE STEEL (IN) 2.50 (LB / FT) 3.35	FOUNDATION	TUBULAR STEEL Ø (IN) 3.00 (LB / FT) 7.60	TUBULAR STEEL Ø (IN) 3.50 (LB / FT) 9.00	TUBULAR STEEL Ø (IN) 4.00 (LB / FT) 10.80	TUBULAR STEEL Ø (IN) 5.00 (LB / FT) 14.60	SIGN FRAME REQUIRED	REMARKS	SIGN DETAIL: DETAIL IN SHS	SIGN DETAIL: DETAIL ON SHEET NUMBER	SIGN DETAIL: DETAIL ON STD SHEET NUMBER
BRADFORD VT25 SB							FY-FLUORESCENT YELLOW FYG-FLUORESCENT YELLOW GREEN																			"SHS"-STANDARD HIGHWAY SIGNS			
SB	0.510	N	R10-12	30	30								1																
		N	R10-12	30	30			6.25																			X		
SB	0.46	F	R2-1	24	30								1		X														
		F	R2-1	30	36			7.50								1		X										6	
SB	0.44	F	D2-1	72	10								1		X														
		F	D2-1	72	12			6.00								2		X									4	
							RETAIN SIGNS FROM 0.39 TO RR TRACKS 0.310																						
SB	0.260	F	W1-3R	30	30		RIGHT REVERSE TURN						1		X														
		F	W13-1	18	18		25 MPH						1																
SB	0.180	G	VR-017	24	30								1		X												INDUSTRIAL DR TH#47		
		G	VR-017	24	30			5.00								1		X										E-141
SB	0.165	H	R1-1	30	30								1		X												INDUSTRIAL DR TH#47		
		H	R1-1	30	30			6.25								1		X									X		
SB	0.16	F	W1-3R	30	30			6.25								1		X								INSTALL 25' +/- SOUTH OF INDUSTRIAL DR STOP SIGN	X		
		F	W13-1	18	18			2.25																			X		
SIGN SUMMARY SHEET							SHEET TOTALS	39.50 SF	0.00 SF	0 EA	0 EA	0 EA	7 EA	0 EA	0 EA	6 EA	90 FT											
VERMONT AGENCY OF TRANSPORTATION							TOWN DIRECTIONAL TOTALS	432.2	0.0	12.0	0.0	0.0	87	0.0	0.0	76	1140.0											

PROJECT NAME: STATEWIDE NORTHEAST
PROJECT NUMBER: STPG SIGN (29)
FILE NAME: BRADFORD VT 25 SB
PROJECT MANAGER: A. GAMBLE
DESIGNED BY: D. CROSSLEY
BRADFORD VT 25 SB 12
PLOT DATE: 8/23/2010
DRAWN BY: D. CROSSLEY
CHECKED BY: A. GAMBLE
SHEET 103 OF 138

DIRECTION	MILEPOINT	LOCATION CODE (SHEET 2)	SIGN CODE	WIDTH (IN)	HEIGHT (IN)	SHEETING REMARKS	SIGN LEGEND	NEW SIGNS "A"	NEW SIGNS "B"	EXISTING SIGNS RETAIN	EXISTING SIGNS SALVAGE FROM	EXISTING SIGNS SALVAGE TO	EXISTING SIGNS REMOVE	EXIST POST RETAIN	EXIST POST REMOVE	NUMBER OF NEW POSTS	SQUARE STEEL (IN) 1.75 2.00 2.50 (LB / FT) 1.88 2.42 3.35	TUBULAR STEEL Ø (IN) 3.00 3.50 4.00 5.00 (LB / FT) 7.58 9.00 10.80 14.60	FOUNDATION	SIGN FRAME REQUIRED	REMARKS	SIGN DETAIL: DETAIL IN SHS	SIGN DETAIL: DETAIL ON SHEET NUMBER	SIGN DETAIL: DETAIL ON STD SHEET NUMBER
BRADFORD VT25 SB							FY-FLUORESCENT YELLOW FYG-FLUORESCENT YELLOW GREEN														"SHS"-STANDARD HIGHWAY SIGNS			
SB	0.030	E	W1-6	48	24								1		X									
		E	W1-6	48	24	FY		8.00								2		X				X		
SB	0.030	E	VD-421A	60	48								1		X									
		E	VD-421A	60	48			20.00								2		X					4	
SB	0.020	F	W1-6	48	24								1		X									
		F	W1-6	48	24	FY		8.00								2		X				X		
SB	0.01	F	W1-4 R	30	30								1		X									
		F	OM1-3 R	12	36								1											
		F	W1-4 R	30	30			6.25								1		X				X		
		F	OM1-3 R	12	36			3.00														X		
							TOWN DIRECTIONAL TOTALS	TYPE "A" SIGNS 432.2 SF																
SIGN SUMMARY SHEET							SHEET TOTALS	45.25 SF	0.00 SF	0 EA	0 EA	0 EA	5 EA	0 EA	0 EA	7 EA	105 FT							
VERMONT AGENCY OF TRANSPORTATION							TOWN DIRECTIONAL TOTALS	432.2	0.0	12.0	0.0	0.0	87	0.0	0.0	76	1140.0							

PROJECT NAME: **STATEWIDE NORTHEAST**
PROJECT NUMBER: **STPG SIGN (29)**

FILE NAME: **BRADFORD VT 25 SB**
PROJECT MANAGER: **A. GAMBLE**
DESIGNED BY: **D. CROSSLEY**
BRADFORD VT 25 SB 13

PLOT DATE: **8/23/2010**
DRAWN BY: **D. CROSSLEY**
CHECKED BY: **A. GAMBLE**
SHEET **104** OF **138**

DIRECTION	MILEPOINT	LOCATION CODE (SHEET 2)	SIGN CODE	WIDTH (IN)	HEIGHT (IN)	SHEETING REMARKS	SIGN LEGEND	NEW SIGNS "A"	NEW SIGNS "B"	EXISTING SIGNS RETAIN	EXISTING SIGNS SALVAGE FROM	EXISTING SIGNS SALVAGE TO	EXISTING SIGNS REMOVE	EXIST POST RETAIN	EXIST POST REMOVE	NUMBER OF NEW POSTS	SQUARE STEEL (IN) (LB / FT) 1.75 / 1.88	SQUARE STEEL (IN) (LB / FT) 2.00 / 2.42	SQUARE STEEL (IN) (LB / FT) 2.50 / 3.35	FOUNDATION	TUBULAR STEEL Ø (IN) (LB / FT) 3.00 / 7.60	TUBULAR STEEL Ø (IN) (LB / FT) 3.50 / 9.00	TUBULAR STEEL Ø (IN) (LB / FT) 4.00 / 10.80	TUBULAR STEEL Ø (IN) (LB / FT) 5.00 / 14.60	SIGN FRAME REQUIRED	REMARKS	SIGN DETAIL: DETAIL IN SHS	SIGN DETAIL: DETAIL ON SHEET NUMBER	SIGN DETAIL: DETAIL ON STD SHEET NUMBER
BRADFORD US5 NB							FY-FLUORESCENT YELLOW FYG-FLUORESCENT YELLOW GREEN																			"SHS"-STANDARD HIGHWAY SIGNS			
0050, US5																													
NB	0.000	C	VD-024	60	7.5								1		X														
		C	VD-024	72	12		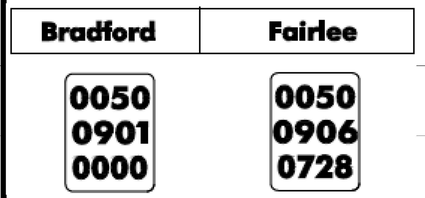	6.00								2		X									4	
		C	VD-700	6	10			0.42																					4	
		C	VD-700	6	10			0.42																					4	
NB	0.137	A	VW-133	30	30		HIDDEN DRIVE LEFT				1				X														
NB	0.168	A	S3-1	30	30		SCHOOL BUS STOP AHEAD						1		X														
NB	0.213	A	VW-133	30	30		HIDDEN DRIVE LEFT					1				1		X									INSTALL 420' +/- NORTH OF ORIGINAL LOCATION			E-154
NB	0.285	A	W10-2R	36	36		INTERSECTION WARNING W/ RR TRACKS			1				X															
NB	0.354	C	VR-017	24	30								1		X												CHARLES FIELD RD TH-40			
		C	VR-017	24	30			5.00								1		X											E-141
NB	0.362	D	R1-1	30	30		STOP			1				X													CHARLES FIELD RD TH-40			
NB	1.109	A	VD-062BC	74.75	16		TRAVEL INFO			1				X															
		A	VD-062C	74.75	16		TRAVEL INFO			1																			
NB	1.160	A	R2-5A	24	30								1		X														
							SHEET TOTALS	11.84	0.00	4	1	1	4	0	0	4		60										
								SF	SF	EA	EA	EA	EA	EA	EA	EA		FT										
							TOWN DIRECTIONAL TOTALS	453.8	0.0	15.0	6.0	6.0	90	0.0	0.0	69		1035.0										

SIGN SUMMARY SHEET

VERMONT AGENCY OF TRANSPORTATION

PROJECT NAME: **STATEWIDE NORTHEAST**
PROJECT NUMBER: **STPG SIGN (29)**

FILE NAME: **BRADFORD US 5 NB**
PROJECT MANAGER: **A. GAMBLE**
DESIGNED BY: **D. CROSSLEY**
BRADFORD US 5 NB 1

PLOT DATE: **8/23/2010**
DRAWN BY: **D. CROSSLEY**
CHECKED BY: **A. GAMBLE**
SHEET **105** OF **138**

DIRECTION	MILEPOINT	LOCATION CODE (SHEET 2)	SIGN CODE	WIDTH (IN)	HEIGHT (IN)	SHEETING REMARKS	SIGN LEGEND	NEW SIGNS "A"	NEW SIGNS "B"	EXISTING SIGNS RETAIN	EXISTING SIGNS SALVAGE FROM	EXISTING SIGNS SALVAGE TO	EXISTING SIGNS REMOVE	EXIST POST RETAIN	EXIST POST REMOVE	NUMBER OF NEW POSTS	SQUARE STEEL (IN) 1.75 (LB / FT) 1.88	SQUARE STEEL (IN) 2.00 (LB / FT) 2.42	SQUARE STEEL (IN) 2.50 (LB / FT) 3.35	FOUNDATION	TUBULAR STEEL Ø (IN) 3.00 (LB / FT) 7.60	TUBULAR STEEL Ø (IN) 3.50 (LB / FT) 9.00	TUBULAR STEEL Ø (IN) 4.00 (LB / FT) 10.80	TUBULAR STEEL Ø (IN) 5.00 (LB / FT) 14.60	SIGN FRAME REQUIRED	REMARKS	SIGN DETAIL: DETAIL IN SHS	SIGN DETAIL: DETAIL ON SHEET NUMBER	SIGN DETAIL: DETAIL ON STD SHEET NUMBER
BRADFORD US5 NB							FY-FLUORESCENT YELLOW FYG-FLUORESCENT YELLOW GREEN																			"SHS"-STANDARD HIGHWAY SIGNS			
		A	R2-5A	30	30			6.25								1		X									X		
NB	1.200	A	M2-1	21	15		JCT						1		X														
		A	M1-6	24	24		ROUTE 25						1																
NB	1.240	A	D1-1A	72	10		^UP BRADFORD 1						1		X														
		A	D1-1A	72	10		<--- WAITS RIVER 11						1																
		A	D1-1M	72	10		PIERMONT NH 3 ---> 						1																
		A	R2-1	30	36			7.50								1		X										6	
NB	1.295	A	M2-1	21	15			2.19								1		X								GREEN ON WHITE	X		
		A	M1-5	24	24			4.00																		INSTALL IN SMALL GREEN ISLAND NEXT TO POLE #5/28/23			E-136B
NB	1.310	A	M3-1	24	12		NORTH						1		X											REMOVE FOUNDATIONS MIN. 1' BELOW GRADE			
		A	M1-5	24	24		ROUTE 25						1																
		A	M6-1	21	15		<--- LEFT						1																
		A	M3-3	24	12		SOUTH						1																
		A	M1-5	24	24		ROUTE 25						1																
		A	M6-1	21	15		RIGHT --->						1																
							SHEET TOTALS	19.94 SF	0.00 SF	0 EA	0 EA	0 EA	11 EA	0 EA	0 EA	3 EA		45 FT											
							TOWN DIRECTIONAL TOTALS	453.8	0.0	15.0	6.0	6.0	90	0.0	0.0	69		1035.0											

SIGN SUMMARY SHEET

VERMONT AGENCY OF TRANSPORTATION

PROJECT NAME: **STATEWIDE NORTHEAST**
PROJECT NUMBER: **STPG SIGN (29)**
FILE NAME: **BRADFORD US 5 NB**
PROJECT MANAGER: **A. GAMBLE**
DESIGNED BY: **D. CROSSLEY**
BRADFORD US 5 NB 2
PLOT DATE: **8/23/2010**
DRAWN BY: **D. CROSSLEY**
CHECKED BY: **A. GAMBLE**
SHEET **106** OF **138**

DIRECTION	MILEPOINT	LOCATION CODE (SHEET 2)	SIGN CODE	WIDTH (IN)	HEIGHT (IN)	SHEETING REMARKS	SIGN LEGEND	NEW SIGNS "A"	NEW SIGNS "B"	EXISTING SIGNS RETAIN	EXISTING SIGNS SALVAGE FROM	EXISTING SIGNS SALVAGE TO	EXISTING SIGNS REMOVE	EXIST POST RETAIN	EXIST POST REMOVE	NUMBER OF NEW POSTS	SQUARE STEEL (IN) 1.75 (LB / FT) 1.88	SQUARE STEEL (IN) 2.00 (LB / FT) 2.42	SQUARE STEEL (IN) 2.50 (LB / FT) 3.35	FOUNDATION	TUBULAR STEEL Ø (IN) 3.00 (LB / FT) 7.60	TUBULAR STEEL Ø (IN) 3.50 (LB / FT) 9.00	TUBULAR STEEL Ø (IN) 4.00 (LB / FT) 10.80	TUBULAR STEEL Ø (IN) 5.00 (LB / FT) 14.60	SIGN FRAME REQUIRED	REMARKS	SIGN DETAIL: DETAIL IN SHS	SIGN DETAIL: DETAIL ON SHEET NUMBER	SIGN DETAIL: DETAIL ON STD SHEET NUMBER
BRADFORD US5 NB							FY-FLUORESCENT YELLOW FYG-FLUORESCENT YELLOW GREEN																				"SHS"-STANDARD HIGHWAY SIGNS			
		A	D1-1A	72	12			6.00								2		X										4	
		A	D1-1A	72	12			6.00																				4	
		A	D1-1A	72	12			6.00																				4	
NB	1.310	J	R4-7	24	30								1		X														
		J	OM1-1	18	18								1																
		K	R3-18	24	24								1																
		K	OM1-1	18	18								1																
		J	R4-7	24	30			5.00								1		X										X	
		J	OM1-1	18	18			2.25																				X	
		K	R3-18	24	24			5.00																				X	
		K	OM1-1	18	18			2.25																				X	
NB	1.335	A	W3-3	30	30								1		X														
		A	W3-3	30	30			6.25								1		X										X	
NB	1.345	L	R3-2	24	24								1		X														
		L	R3-2	24	24			4.00								1		X										X	
							SHEET TOTALS	42.75 SF	0.00 SF	0 EA	0 EA	0 EA	6 EA	0 EA	0 EA	5 EA		75 FT											
							TOWN DIRECTIONAL TOTALS	453.8	0.0	15.0	6.0	6.0	90	0.0	0.0	69		1035.0											

SIGN SUMMARY SHEET

VERMONT AGENCY OF TRANSPORTATION

PROJECT NAME: **STATEWIDE NORTHEAST**
PROJECT NUMBER: **STPG SIGN (29)**
FILE NAME: **BRADFORD US 5 NB**
PROJECT MANAGER: **A. GAMBLE**
DESIGNED BY: **D. CROSSLEY**
BRADFORD US 5 NB 3
PLOT DATE: **8/23/2010**
DRAWN BY: **D. CROSSLEY**
CHECKED BY: **A. GAMBLE**
SHEET **107** OF **138**

DIRECTION	MILEPOINT	LOCATION CODE (SHEET 2)	SIGN CODE	WIDTH (IN)	HEIGHT (IN)	SHEETING REMARKS	SIGN LEGEND	NEW SIGNS "A"	NEW SIGNS "B"	EXISTING SIGNS RETAIN	EXISTING SIGNS SALVAGE FROM	EXISTING SIGNS SALVAGE TO	EXISTING SIGNS REMOVE	EXIST POST RETAIN	EXIST POST REMOVE	NUMBER OF NEW POSTS	SQUARE STEEL (IN) 1.75 (LB / FT) 1.88	SQUARE STEEL (IN) 2.00 (LB / FT) 2.42	SQUARE STEEL (IN) 2.50 (LB / FT) 3.35	FOUNDATION	TUBULAR STEEL Ø (IN) 3.00 (LB / FT) 7.60	TUBULAR STEEL Ø (IN) 3.50 (LB / FT) 9.00	TUBULAR STEEL Ø (IN) 4.00 (LB / FT) 10.80	TUBULAR STEEL Ø (IN) 5.00 (LB / FT) 14.60	SIGN FRAME REQUIRED	REMARKS	SIGN DETAIL: DETAIL IN SHS	SIGN DETAIL: DETAIL ON SHEET NUMBER	SIGN DETAIL: DETAIL ON STD SHEET NUMBER
BRADFORD US5 NB							FY-FLUORESCENT YELLOW FYG-FLUORESCENT YELLOW GREEN																			"SHS"-STANDARD HIGHWAY SIGNS			
NB	1.355	A	R2-1	24	30		SPEED LIMIT 40						1		X														
NB	1.370	A	VR-922L	30	30								1		X														
		A	VR-922L	30	30			6.25								1		X									X		
NB	1.410	A	M3-1	24	12			2.00								2			X						(2) #2	BLACK ON WHITE	X		
		A	M1-4	24	24			4.00																		INSTALL ASSEMBLY ACROSS FROM MEDIAN BULLNOSE SIGN	X		
		A	M6-3	21	15			2.19																		BLACK ON WHITE	X		
		A	M3-1	24	12		 	2.00																		GREEN ON WHITE	X		
		A	M1-5	24	24		 	4.00																						E-136B
		A	M6-1	21	15		 	2.19																		GREEN ON WHITE	X		
		A	M4-5	24	12			2.00																		WHITE ON BLUE	X		
		A	M1-1	24	24			4.00																			X		
		A	M6-1	21	15			2.19																		WHITE ON BLUE	X		
		A	M3-3	24	12			2.00																		GREEN ON WHITE	X		
		A	M1-5	24	24			4.00																					E-136B
		A	M6-1	21	15			2.19																		GREEN ON WHITE	X		
							SHEET TOTALS	39.01	0.00	0	0	0	2	0	0	3		45											
								SF	SF	EA	EA	EA	EA	EA	EA	EA		FT											
							TOWN DIRECTIONAL TOTALS	453.8	0.0	15.0	6.0	6.0	90	0.0	0.0	69		1035.0											

SIGN SUMMARY SHEET

VERMONT AGENCY OF TRANSPORTATION

PROJECT NAME: STATEWIDE NORTHEAST
PROJECT NUMBER: STPG SIGN (29)

FILE NAME: BRADFORD US 5 NB
PROJECT MANAGER: A. GAMBLE
DESIGNED BY: D. CROSSLEY
BRADFORD US 5 NB 4

PLOT DATE: 8/23/2010
DRAWN BY: D. CROSSLEY
CHECKED BY: A. GAMBLE
SHEET 108 OF 138

DIRECTION	MILEPOINT	LOCATION CODE (SHEET 2)	SIGN CODE	WIDTH (IN)	HEIGHT (IN)	SHEETING REMARKS	SIGN LEGEND	NEW SIGNS "A"	NEW SIGNS "B"	EXISTING SIGNS RETAIN	EXISTING SIGNS SALVAGE FROM	EXISTING SIGNS SALVAGE TO	EXISTING SIGNS REMOVE	EXIST POST RETAIN	EXIST POST REMOVE	NUMBER OF NEW POSTS	SQUARE STEEL (IN) 1.75 (LB / FT) 1.88	SQUARE STEEL (IN) 2.00 (LB / FT) 2.42	SQUARE STEEL (IN) 2.50 (LB / FT) 3.35	FOUNDATION	TUBULAR STEEL Ø (IN) 3.00 (LB / FT) 7.60	TUBULAR STEEL Ø (IN) 3.50 (LB / FT) 9.00	TUBULAR STEEL Ø (IN) 4.00 (LB / FT) 10.80	TUBULAR STEEL Ø (IN) 5.00 (LB / FT) 14.60	SIGN FRAME REQUIRED	REMARKS	SIGN DETAIL: DETAIL IN SHS	SIGN DETAIL: DETAIL ON SHEET NUMBER	SIGN DETAIL: DETAIL ON STD SHEET NUMBER
BRADFORD US5 NB							FY-FLUORESCENT YELLOW FYG-FLUORESCENT YELLOW GREEN																				"SHS"-STANDARD HIGHWAY SIGNS			
NB	1.410	J	R4-7	24	30								1		X														
		J	OM1-1	18	18								1																
		K	OM1-1	18	18								1																
		J	R4-7	24	30			3.00								1		X									X	
		J	OM1-1	18	18			2.25																			X	
		K	OM1-1	18	18			2.25																			X	
NB	1.427	M	R10-12	24	30								1																
		M	R10-12	24	30			5.00																			X	
NB	1.440	K	R4-7	24	30								1		X														
		K	OM1-1	18	18								1																
		J	OM1-1	18	18								1																
		K	R4-7	24	30			5.00								1		X									X	
		K	OM1-1	18	18		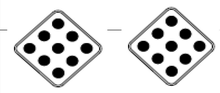	2.25																			X	
		J	OM1-1	18	18			2.25																			X	
NB	1.460	A	R2-1	24	30								1		X														
SIGN SUMMARY SHEET							SHEET TOTALS	22.00 SF	0.00 SF	0 EA	0 EA	0 EA	8 EA	0 EA	0 EA	2 EA	30 FT											
VERMONT AGENCY OF TRANSPORTATION							TOWN DIRECTIONAL TOTALS	453.8	0.0	15.0	6.0	6.0	90	0.0	0.0	69	1035.0											

PROJECT NAME: **STATEWIDE NORTHEAST**
PROJECT NUMBER: **STPG SIGN (29)**

FILE NAME: **BRADFORD US 5 NB** PLOT DATE: **8/23/2010**
PROJECT MANAGER: **A. GAMBLE** DRAWN BY: **D. CROSSLEY**
DESIGNED BY: **D. CROSSLEY** CHECKED BY: **A. GAMBLE**
BRADFORD US 5 NB 5 SHEET **109** OF **138**

DIRECTION	MILEPOINT	LOCATION CODE (SHEET 2)	SIGN CODE	WIDTH (IN)	HEIGHT (IN)	SHEETING REMARKS	SIGN LEGEND	NEW SIGNS "A"	NEW SIGNS "B"	EXISTING SIGNS RETAIN	EXISTING SIGNS SALVAGE FROM	EXISTING SIGNS SALVAGE TO	EXISTING SIGNS REMOVE	EXIST POST RETAIN	EXIST POST REMOVE	NUMBER OF NEW POSTS	SQUARE STEEL (IN) 1.75 (LB / FT) 1.88	SQUARE STEEL (IN) 2.00 (LB / FT) 2.42	SQUARE STEEL (IN) 2.50 (LB / FT) 3.35	FOUNDATION	TUBULAR STEEL Ø (IN) 3.00 (LB / FT) 7.60	TUBULAR STEEL Ø (IN) 3.50 (LB / FT) 9.00	TUBULAR STEEL Ø (IN) 4.00 (LB / FT) 10.80	TUBULAR STEEL Ø (IN) 5.00 (LB / FT) 14.60	SIGN FRAME REQUIRED	REMARKS	SIGN DETAIL: DETAIL IN SHS	SIGN DETAIL: DETAIL ON SHEET NUMBER	SIGN DETAIL: DETAIL ON STD SHEET NUMBER
BRADFORD US5 NB							FY-FLUORESCENT YELLOW FYG-FLUORESCENT YELLOW GREEN																				"SHS"-STANDARD HIGHWAY SIGNS			
		A	R2-1	24	30		SPEED LIMIT 40	5.00								1		X									X	
NB	1.480	A	M3-1	24	12								1		X													
		A	M1-4	24	24								1															
		A	M3-1	24	12		NORTH	2.00								1		X								BLACK ON WHITE	X	
		A	M1-4	24	24		5	4.00																			X	
		A	VM-120	18	24		CONNECTICUT RIVER BYWAY				1	1				1		X								INSTALL ON SEPARATE POST OUTSIDE OF ROUTE MARKER			
		A	D6-4A	18	9		AMERICA'S BYWAYS				1	1																
NB	1.540	A	D2-1	72	10								1		X													
		A	D2-1	72	12		Bradford 1	6.00								2		X										4
NB	1.570	A	OM1-1	18	18								1		X													
		A	OM1-1	18	18			2.25								1		X									X	
NB	1.575	A	VR-405	96	72		LEFT TURN OR U TURN						1		X													
		A	VR-405	48	48			16.00								2		X										5
NB	1.590	K	R4-7	24	30								1		X													
		K	OM1-1	18	18								1															
							SHEET TOTALS	35.25 SF	0.00 SF	0 EA	2 EA	2 EA	7 EA	0 EA	0 EA	8 EA		120 FT										
							TOWN DIRECTIONAL TOTALS	453.8	0.0	15.0	6.0	6.0	90	0.0	0.0	69		1035.0										

SIGN SUMMARY SHEET

VERMONT AGENCY OF TRANSPORTATION

PROJECT NAME: STATEWIDE NORTHEAST
PROJECT NUMBER: STPG SIGN (29)
FILE NAME: BRADFORD US 5 NB
PROJECT MANAGER: A. GAMBLE
DESIGNED BY: D. CROSSLEY
BRADFORD US 5 NB 6
PLOT DATE: 8/23/2010
DRAWN BY: D. CROSSLEY
CHECKED BY: A. GAMBLE
SHEET 110 OF 138

DIRECTION	MILEPOINT	LOCATION CODE (SHEET 2)	SIGN CODE	WIDTH (IN)	HEIGHT (IN)	SHEETING REMARKS	SIGN LEGEND	NEW SIGNS "A"	NEW SIGNS "B"	EXISTING SIGNS RETAIN	EXISTING SIGNS SALVAGE FROM	EXISTING SIGNS SALVAGE TO	EXISTING SIGNS REMOVE	EXIST POST RETAIN	EXIST POST REMOVE	NUMBER OF NEW POSTS	SQUARE STEEL (IN) 1.75 (LB / FT) 1.88	SQUARE STEEL (IN) 2.00 (LB / FT) 2.42	SQUARE STEEL (IN) 2.50 (LB / FT) 3.35	FOUNDATION	TUBULAR STEEL Ø (IN) 3.00 (LB / FT) 7.60	TUBULAR STEEL Ø (IN) 3.50 (LB / FT) 9.00	TUBULAR STEEL Ø (IN) 4.00 (LB / FT) 10.80	TUBULAR STEEL Ø (IN) 5.00 (LB / FT) 14.60	SIGN FRAME REQUIRED	REMARKS	SIGN DETAIL: DETAIL IN SHS	SIGN DETAIL: DETAIL ON SHEET NUMBER	SIGN DETAIL: DETAIL ON STD SHEET NUMBER
BRADFORD US5 NB							FY-FLUORESCENT YELLOW FYG-FLUORESCENT YELLOW GREEN																			"SHS"-STANDARD HIGHWAY SIGNS			
		J	R3-18	24	24								1																
		J	OM1-1	18	18								1																
		K	R4-7	24	30		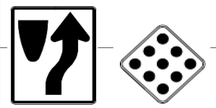	5.00								1		X									X	
		K	OM1-1	18	18			2.25																				X	
		J	R3-18	24	24			5.00																				X	
		J	OM1-1	18	18			2.25																				X	
NB	1.600	C	30	30									1		X														
		D	30	30									1																
		C	30	30				6.25								1		X									X	
		D	30	30				6.25																				X	
NB	1.620	A	R2-1	24	30								1		X														
		A	R2-1	24	30			5.00								1		X										X	
NB	1.690	A	D2-1R	72	20								1		X														
		A	D2-1R	72	20			10.00								2		X										8	
NB	1.800	A	R2-1	24	30								1		X														
							SHEET TOTALS	42.00 SF	0.00 SF	0 EA	0 EA	0 EA	7 EA	0 EA	0 EA	5 EA	75 FT												
							TOWN DIRECTIONAL TOTALS	453.8	0.0	15.0	6.0	6.0	90	0.0	0.0	69	1035.0												

SIGN SUMMARY SHEET

VERMONT AGENCY OF TRANSPORTATION

PROJECT NAME: **STATEWIDE NORTHEAST**
PROJECT NUMBER: **STPG SIGN (29)**

FILE NAME: **BRADFORD US 5 NB** PLOT DATE: **8/23/2010**
PROJECT MANAGER: **A. GAMBLE** DRAWN BY: **D. CROSSLEY**
DESIGNED BY: **D. CROSSLEY** CHECKED BY: **A. GAMBLE**
BRADFORD US 5 NB 7 SHEET **111** OF **138**

DIRECTION	MILEPOINT	LOCATION CODE (SHEET 2)	SIGN CODE	WIDTH (IN)	HEIGHT (IN)	SHEETING REMARKS	SIGN LEGEND	NEW SIGNS "A"	NEW SIGNS "B"	EXISTING SIGNS RETAIN	EXISTING SIGNS SALVAGE FROM	EXISTING SIGNS SALVAGE TO	EXISTING SIGNS REMOVE	EXIST POST RETAIN	EXIST POST REMOVE	NUMBER OF NEW POSTS	SQUARE STEEL (IN) 1.75 (LB / FT) 1.88	SQUARE STEEL (IN) 2.00 (LB / FT) 2.42	SQUARE STEEL (IN) 2.50 (LB / FT) 3.35	FOUNDATION	TUBULAR STEEL Ø (IN) 3.00 (LB / FT) 7.60	TUBULAR STEEL Ø (IN) 3.50 (LB / FT) 9.00	TUBULAR STEEL Ø (IN) 4.00 (LB / FT) 10.80	TUBULAR STEEL Ø (IN) 5.00 (LB / FT) 14.60	SIGN FRAME REQUIRED	REMARKS	SIGN DETAIL: DETAIL IN SHS	SIGN DETAIL: DETAIL ON SHEET NUMBER	SIGN DETAIL: DETAIL ON STD SHEET NUMBER
BRADFORD US5 NB							FY-FLUORESCENT YELLOW FYG-FLUORESCENT YELLOW GREEN																			"SHS"-STANDARD HIGHWAY SIGNS			
		A	R2-1	24	30			5.00								1		X									X		
NB	1.850	A	W11-8	30	30		 EMPTY POST								X													
		A	W11-8	30	30			6.25								1		X									X		
NB	1.948	D	R1-1	30	30			6.25								1		X								CARSON LN TH-80	X		
NB	1.955	A	R2-1	24	30								1		X														
		A	R2-1	24	30			5.00								1		X									X		
NB	2.080	A	W8-5	30	30								1		X														
		A	W8-5	30	30			6.25								1		X									X		
NB	2.120	A	VD-062B	72	16		BUSINESS SIGN			1				X														
		A	VD-062B	72	16		BUSINESS SIGN			1				X														
NB	2.150	A	R2-5A	24	30								1		X														
		A	W3-5	36	36			9.00								1		X									X		
NB	2.170	A	W11-2	30	30		PEDESTRIAN						1		X														
		A	W7-3A	24	18		NEXT 3/4 MILE						1																
NB	2.210	A	VD-018	30	18								1		X														
							SHEET TOTALS	37.75	0.00	2	0	0	6	0	0	6		90											
								SF	SF	EA	EA	EA	EA	EA	EA	EA		FT											
							TOWN DIRECTIONAL TOTALS	453.8	0.0	15.0	6.0	6.0	90	0.0	0.0	69		1035.0											

SIGN SUMMARY SHEET

VERMONT AGENCY OF TRANSPORTATION

PROJECT NAME: **STATEWIDE NORTHEAST**
PROJECT NUMBER: **STPG SIGN (29)**

FILE NAME: **BRADFORD US 5 NB**
PROJECT MANAGER: **A. GAMBLE**
DESIGNED BY: **D. CROSSLEY**
BRADFORD US 5 NB 8

PLOT DATE: **8/23/2010**
DRAWN BY: **D. CROSSLEY**
CHECKED BY: **A. GAMBLE**
SHEET **112** OF **138**

DIRECTION	MILEPOINT	LOCATION CODE (SHEET 2)	SIGN CODE	WIDTH (IN)	HEIGHT (IN)	SHEETING REMARKS	SIGN LEGEND	NEW SIGNS "A"	NEW SIGNS "B"	EXISTING SIGNS RETAIN	EXISTING SIGNS SALVAGE FROM	EXISTING SIGNS SALVAGE TO	EXISTING SIGNS REMOVE	EXIST POST RETAIN	EXIST POST REMOVE	NUMBER OF NEW POSTS	SQUARE STEEL (IN) 1.75 (LB / FT) 1.88	SQUARE STEEL (IN) 2.00 (LB / FT) 2.42	SQUARE STEEL (IN) 2.50 (LB / FT) 3.35	FOUNDATION	TUBULAR STEEL Ø (IN) 3.00 (LB / FT) 7.60	TUBULAR STEEL Ø (IN) 3.50 (LB / FT) 9.00	TUBULAR STEEL Ø (IN) 4.00 (LB / FT) 10.80	TUBULAR STEEL Ø (IN) 5.00 (LB / FT) 14.60	SIGN FRAME REQUIRED	REMARKS	SIGN DETAIL: DETAIL IN SHS	SIGN DETAIL: DETAIL ON SHEET NUMBER	SIGN DETAIL: DETAIL ON STD SHEET NUMBER
BRADFORD US5 NB							FY-FLUORESCENT YELLOW FYG-FLUORESCENT YELLOW GREEN																			"SHS"-STANDARD HIGHWAY SIGNS			
		A	VD-018	30	18			3.75								1		X										5	
NB	2.240	A	VW-054R	36	36		HIDDEN DRIVE RIGHT						1		X														
		A	M2-1	21	15			2.19								1		X								GREEN ON WHITE	X		
		A	M1-5A	24	24			4.00																					E-136B
NB	2.252	A	R1-1	24	30								1		X															
		A	R1-1	30	36			7.50								1		X										6	
NB	2.264	A	OM-3R	12	36								1		X														
		A	OM-3R	12	36			3.00								1		X									X		
NB	2.320	A	VR-020	24	30		 NO PARKING ON TRAVELED LANES						1		X														
		A	W11-2	30	30	FYG		6.25								1		X									X		
		A	W7-3A	24	18	FYG		3.00																			X		
NB	2.340	A	W11-2	30	30		PEDESTRIAN						1		X												X		
		A	W16-7	24	12		DIAGONAL ARROW						1														X		
NB	2.355	A	D1-1A	72	10								1		X														
		A	D1-1A	72	10								1																
SIGN SUMMARY SHEET							SHEET TOTALS	29.69	0.00	0	0	0	8	0	0	5		75									
VERMONT AGENCY OF TRANSPORTATION								SF	SF	EA	EA	EA	EA	EA	EA	EA		FT									
							TOWN DIRECTIONAL TOTALS	453.8	0.0	15.0	6.0	6.0	90	0.0	0.0	69		1035.0									

PROJECT NAME: STATEWIDE NORTHEAST
PROJECT NUMBER: STPG SIGN (29)

FILE NAME: BRADFORD US 5 NB
PROJECT MANAGER: A. GAMBLE
DESIGNED BY: D. CROSSLEY
BRADFORD US 5 NB 9

PLOT DATE: 8/23/2010
DRAWN BY: D. CROSSLEY
CHECKED BY: A. GAMBLE
SHEET 113 OF 138

DIRECTION	MILEPOINT	LOCATION CODE (SHEET 2)	SIGN CODE	WIDTH (IN)	HEIGHT (IN)	SHEETING REMARKS	SIGN LEGEND	NEW SIGNS "A"	NEW SIGNS "B"	EXISTING SIGNS RETAIN	EXISTING SIGNS SALVAGE FROM	EXISTING SIGNS SALVAGE TO	EXISTING SIGNS REMOVE	EXIST POST RETAIN	EXIST POST REMOVE	NUMBER OF NEW POSTS	SQUARE STEEL (IN) 1.75 (LB / FT) 1.88	SQUARE STEEL (IN) 2.00 (LB / FT) 2.42	SQUARE STEEL (IN) 2.50 (LB / FT) 3.35	FOUNDATION	TUBULAR STEEL Ø (IN) 3.00 (LB / FT) 7.60	TUBULAR STEEL Ø (IN) 3.50 (LB / FT) 9.00	TUBULAR STEEL Ø (IN) 4.00 (LB / FT) 10.80	TUBULAR STEEL Ø (IN) 5.00 (LB / FT) 14.60	SIGN FRAME REQUIRED	REMARKS	SIGN DETAIL: DETAIL IN SHS	SIGN DETAIL: DETAIL ON SHEET NUMBER	SIGN DETAIL: DETAIL ON STD SHEET NUMBER
BRADFORD US5 NB							FY-FLUORESCENT YELLOW FYG-FLUORESCENT YELLOW GREEN																				"SHS"-STANDARD HIGHWAY SIGNS			
		A	M3-4	24	12								1																
		A	M1-5	24	24								1																
		A	M5-3	21	15								1																
		A	M3-1	24	12								1																
		A	M1-4	24	24								1																
		A	M6-3	21	15								1																
		A	D1-1A	72	12			6.00								2		X										4	
		A	D1-1A	72	12			6.00																				4	
		A	M3-4	24	12			2.00																		GREEN ON WHITE	X		
		A	M1-5	24	24		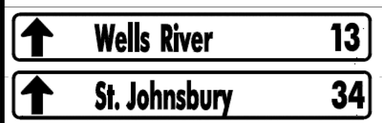	4.00																				E-136B
		A	M5-3	21	15			2.19																		GREEN ON WHITE	X		
		A	M3-1	24	12		 	2.00																		BLACK ON WHITE	X		
		A	M1-4	24	24			4.00																			X		
		A	M6-3	21	15			2.19																		BLACK ON WHITE	X		
NB	2.390	A	D4-1	30	24		PARKING --->				1	1																	
							SHEET TOTALS	28.38 SF	0.00 SF	0 EA	1 EA	1 EA	6 EA	0 EA	0 EA	2 EA		30 FT											
							TOWN DIRECTIONAL TOTALS	453.8	0.0	15.0	6.0	6.0	90	0.0	0.0	69		1035.0											

SIGN SUMMARY SHEET

VERMONT AGENCY OF TRANSPORTATION

PROJECT NAME: STATEWIDE NORTHEAST
PROJECT NUMBER: STPG SIGN (29)
FILE NAME: BRADFORD US 5 NB
PROJECT MANAGER: A. GAMBLE
DESIGNED BY: D. CROSSLEY
BRADFORD US 5 NB 10
PLOT DATE: 8/23/2010
DRAWN BY: D. CROSSLEY
CHECKED BY: A. GAMBLE
SHEET 114 OF 138

DIRECTION	MILEPOINT	LOCATION CODE (SHEET 2)	SIGN CODE	WIDTH (IN)	HEIGHT (IN)	SHEETING REMARKS	SIGN LEGEND	NEW SIGNS "A"	NEW SIGNS "B"	EXISTING SIGNS RETAIN	EXISTING SIGNS SALVAGE FROM	EXISTING SIGNS SALVAGE TO	EXISTING SIGNS REMOVE	EXIST POST RETAIN	EXIST POST REMOVE	NUMBER OF NEW POSTS	SQUARE STEEL (IN) 1.75 (LB / FT) 1.88	SQUARE STEEL (IN) 2.00 (LB / FT) 2.42	SQUARE STEEL (IN) 2.50 (LB / FT) 3.35	FOUNDATION	TUBULAR STEEL Ø (IN) 3.00 (LB / FT) 7.60	TUBULAR STEEL Ø (IN) 3.50 (LB / FT) 9.00	TUBULAR STEEL Ø (IN) 4.00 (LB / FT) 10.80	TUBULAR STEEL Ø (IN) 5.00 (LB / FT) 14.60	SIGN FRAME REQUIRED	REMARKS	SIGN DETAIL: DETAIL IN SHS	SIGN DETAIL: DETAIL ON SHEET NUMBER	SIGN DETAIL: DETAIL ON STD SHEET NUMBER
BRADFORD US5 NB							FY-FLUORESCENT YELLOW FYG-FLUORESCENT YELLOW GREEN																			"SHS"-STANDARD HIGHWAY SIGNS			
		B	D4-1	30	24		<--- PARKING				1	1																
		A	R2-1	24	30								1		X													
		A	R2-1	24	30			5.00								1		X								INSTALL PARKING SIGNS BACK TO BACK ABOVE SPEED LIMIT 25 SIGN	X	
NB	2.402	D	R1-1	30	30		STOP			1				X														
		C	N/A	12	18		WINTER PARKING BAN						1														REMOVE AND RETURN SIGN TO TOWN		
NB	2.404	A	W11-2	30	30	FYG		6.25								1		X										X	
		A	W16-7	24	12	FYG		2.00																				X	
NB	2.425	A	W11-2	30	30	FYG		6.25								1		X										X	
		A	W16-7	24	12	FYG		2.00																				X	
NB	2.498	C	VR-017	24	30		LLL 24,000 LBS			1				X													K D WELCH SERVICE RD TH-74		
NB	2.498	B	D4-1	30	24		<--- PARKING			1				X														
		A	D4-1	30	24		PARKING --->			1																		
NB	2.505	D	R1-1	30	30		STOP			1				X													K D WELCH SERVICE RD TH-74		
NB	2.506	A	R9-2A	18	24		 YEILD TO PEDESTRIANS IN CROSS WALK						1		X														
		A	W11-2	30	30	FYG		6.25								1		X										X	
SIGN SUMMARY SHEET							SHEET TOTALS	27.75	0.00	5	1	1	3	0	0	4		60									
								SF	SF	EA	EA	EA	EA	EA	EA	EA		FT									
VERMONT AGENCY OF TRANSPORTATION							TOWN DIRECTIONAL TOTALS	453.8	0.0	15.0	6.0	6.0	90	0.0	0.0	69		1035.0									

PROJECT NAME: **STATEWIDE NORTHEAST**
PROJECT NUMBER: **STPG SIGN (29)**

FILE NAME: **BRADFORD US 5 NB** PLOT DATE: **8/23/2010**
PROJECT MANAGER: **A. GAMBLE** DRAWN BY: **D. CROSSLEY**
DESIGNED BY: **D. CROSSLEY** CHECKED BY: **A. GAMBLE**
BRADFORD US 5 NB 11 SHEET **115** OF **138**

DIRECTION	MILEPOINT	LOCATION CODE (SHEET 2)	SIGN CODE	WIDTH (IN)	HEIGHT (IN)	SHEETING REMARKS	SIGN LEGEND	NEW SIGNS "A"	NEW SIGNS "B"	EXISTING SIGNS RETAIN	EXISTING SIGNS SALVAGE FROM	EXISTING SIGNS SALVAGE TO	EXISTING SIGNS REMOVE	EXIST POST RETAIN	EXIST POST REMOVE	NUMBER OF NEW POSTS	SQUARE STEEL (IN) 1.75 (LB / FT) 1.88	SQUARE STEEL (IN) 2.00 (LB / FT) 2.42	SQUARE STEEL (IN) 2.50 (LB / FT) 3.35	FOUNDATION	TUBULAR STEEL Ø (IN) 3.00 (LB / FT) 7.60	TUBULAR STEEL Ø (IN) 3.50 (LB / FT) 9.00	TUBULAR STEEL Ø (IN) 4.00 (LB / FT) 10.80	TUBULAR STEEL Ø (IN) 5.00 (LB / FT) 14.60	SIGN FRAME REQUIRED	REMARKS	SIGN DETAIL: DETAIL IN SHS	SIGN DETAIL: DETAIL ON SHEET NUMBER	SIGN DETAIL: DETAIL ON STD SHEET NUMBER
BRADFORD US5 NB							FY-FLUORESCENT YELLOW FYG-FLUORESCENT YELLOW GREEN																			"SHS"-STANDARD HIGHWAY SIGNS			
		A	W16-7	24	12	FYG		2.00																			X		
NB	2.506	C	N/A	18	24		TWO HOUR PARKING						1		X														
NB	2.580	A	R2-1	24	30								1		X														
		A	R2-1	24	30			5.00								1		X									X		
NB	2.650	C	N/A	24	24		NO PARKING AT ANYTIME						1		X														
NB	2.658	C	VR-017	24	30								1		X													DOE MEADOW LN TH-67		
		C	VR-017	24	30			5.00								1		X											E-141
NB	2.666	D	R1-1	30	30								1		X													DOE MEADOW LN TH-67		
		D	R1-1	30	30			6.25								1		X									X		
NB	2.670	A	R9-2A	24	30		YIELD TO PEDESTRIANS IN CROSSWALK						1		X														
		A	W11-2	30	30	FYG		6.25								1		X									X		
		A	W16-7	24	12	FYG		2.00																			X		
NB	2.855	A	S1-1	36	36								1		X														
		A	S1-1	36	36	FYG		9.00								2		X									X		
		A	S4-3	36	12	FYG		3.00																			X		
							SHEET TOTALS	38.50	0.00	0	0	0	7	0	0	6		90											
								SF	SF	EA	EA	EA	EA	EA	EA	EA		FT											
							TOWN DIRECTIONAL TOTALS	453.8	0.0	15.0	6.0	6.0	90	0.0	0.0	69		1035.0											

SIGN SUMMARY SHEET

VERMONT AGENCY OF TRANSPORTATION

PROJECT NAME: **STATEWIDE NORTHEAST**
PROJECT NUMBER: **STPG SIGN (29)**

FILE NAME: **BRADFORD US 5 NB** PLOT DATE: **8/23/2010**
PROJECT MANAGER: **A. GAMBLE** DRAWN BY: **D. CROSSLEY**
DESIGNED BY: **D. CROSSLEY** CHECKED BY: **A. GAMBLE**
BRADFORD US 5 NB 12 SHEET **116** OF **138**

DIRECTION	MILEPOINT	LOCATION CODE (SHEET 2)	SIGN CODE	WIDTH (IN)	HEIGHT (IN)	SHEETING REMARKS	SIGN LEGEND	NEW SIGNS "A"	NEW SIGNS "B"	EXISTING SIGNS RETAIN	EXISTING SIGNS SALVAGE FROM	EXISTING SIGNS SALVAGE TO	EXISTING SIGNS REMOVE	EXIST POST RETAIN	EXIST POST REMOVE	NUMBER OF NEW POSTS	SQUARE STEEL (IN) 1.75 (LB / FT) 1.88	SQUARE STEEL (IN) 2.00 (LB / FT) 2.42	SQUARE STEEL (IN) 2.50 (LB / FT) 3.35	FOUNDATION	TUBULAR STEEL Ø (IN) 3.00 (LB / FT) 7.60	TUBULAR STEEL Ø (IN) 3.50 (LB / FT) 9.00	TUBULAR STEEL Ø (IN) 4.00 (LB / FT) 10.80	TUBULAR STEEL Ø (IN) 5.00 (LB / FT) 14.60	SIGN FRAME REQUIRED	REMARKS	SIGN DETAIL: DETAIL IN SHS	SIGN DETAIL: DETAIL ON SHEET NUMBER	SIGN DETAIL: DETAIL ON STD SHEET NUMBER
BRADFORD US5 NB							FY-FLUORESCENT YELLOW FYG-FLUORESCENT YELLOW GREEN																				"SHS"-STANDARD HIGHWAY SIGNS			
NB	2.890	A	R2-1	24	30								1		X														
		A	R2-1	24	30			5.00								1		X										X		
NB	2.905	A	VR-644P	24	12			2.00								1		X									RED ON WHITE		6	
		A	R8-3A	24	24			4.00																			INSTALL 75' +/- NORTH OF SIGN SL35	X		
NB	2.925	A	S4-3 P	24	8		SCHOOL PLAQUE						1	X																
			S4-3 P	24	8	FYG		1.33																				X		
		A	R2-1	24	30		SPEED LIMIT 25			1																				
		A	S4-4P	24	10		WHEN FLASHING PLAQUE			1																				
NB	2.930	C	VR-017	24	30								1		X													DEPOT ST TH-66			
		C	VR-017	24	30			5.00								1		X												E-141
NB	2.945	D	R1-1	30	30								1		X													DEPOT ST TH-66			
		D	R1-1	30	30			6.25								1		X										X		
NB	2.960	A	R8-3A	24	24		NO PARKING						1		X															
		A	VR-644P	24	12		BEGIN						1																	
		A	R8-3A	24	24			4.00								1		X										X		
SIGN SUMMARY SHEET							SHEET TOTALS	27.58	0.00	2	0	0	6	0	0	5		75										
								SF	SF	EA	EA	EA	EA	EA	EA	EA		FT										
VERMONT AGENCY OF TRANSPORTATION							TOWN DIRECTIONAL TOTALS	453.8	0.0	15.0	6.0	6.0	90	0.0	0.0	69		1035.0										

PROJECT NAME: STATEWIDE NORTHEAST
PROJECT NUMBER: STPG SIGN (29)
FILE NAME: BRADFORD US 5 NB
PROJECT MANAGER: A. GAMBLE
DESIGNED BY: D. CROSSLEY
BRADFORD US 5 NB 13
PLOT DATE: 8/23/2010
DRAWN BY: D. CROSSLEY
CHECKED BY: A. GAMBLE
SHEET 117 OF 138

DIRECTION	MILEPOINT	LOCATION CODE (SHEET 2)	SIGN CODE	WIDTH (IN)	HEIGHT (IN)	SHEETING REMARKS	SIGN LEGEND	NEW SIGNS "A"	NEW SIGNS "B"	EXISTING SIGNS RETAIN	EXISTING SIGNS SALVAGE FROM	EXISTING SIGNS SALVAGE TO	EXISTING SIGNS REMOVE	EXIST POST RETAIN	EXIST POST REMOVE	NUMBER OF NEW POSTS	SQUARE STEEL (IN) 1.75 (LB / FT) 1.88	SQUARE STEEL (IN) 2.00 (LB / FT) 2.42	SQUARE STEEL (IN) 2.50 (LB / FT) 3.35	FOUNDATION	TUBULAR STEEL Ø (IN) 3.00 (LB / FT) 7.60	TUBULAR STEEL Ø (IN) 3.50 (LB / FT) 9.00	TUBULAR STEEL Ø (IN) 4.00 (LB / FT) 10.80	TUBULAR STEEL Ø (IN) 5.00 (LB / FT) 14.60	SIGN FRAME REQUIRED	REMARKS	SIGN DETAIL: DETAIL IN SHS	SIGN DETAIL: DETAIL ON SHEET NUMBER	SIGN DETAIL: DETAIL ON STD SHEET NUMBER
BRADFORD US5 NB							FY-FLUORESCENT YELLOW FYG-FLUORESCENT YELLOW GREEN																			"SHS"-STANDARD HIGHWAY SIGNS			
NB	2.995	A	VR-928	30	30								1		X													
		A	VR-928	30	30			6.25								1		X										6
NB	3.085	A	R8-3A	24	24								1		X													
		A	R8-3A	24	24			4.00								1		X									X	
NB	3.160	A	R3-8L	30	30			6.25								1		X								INSTALL AT BEGINNING OF SOLID WHITE LINE		6
NB	3.165	A	R3-8L	30	30		LEFT "ONLY"/RIGHT THRU						1		X													
NB	3.180	A	S5-2	24	30		END SCHOOL ZONE			1				X														
NB	3.225	A	R2-1	24	30								1		X													
		A	R8-3A	24	24								1															
		A	R2-1	24	30			5.00								1		X									X	
		A	R8-3A	24	24			4.00																			X	
NB	3.310	A	M4-6P	24	12			2.00																		RED ON WHITE	X	
		A	R8-3A	24	24			4.00								1		X								INSTALL 450' NORTH OF S.L. 40 SIGN ---- 50' +/- NORTH OF POLE BETWEEN TWO MAIL BOXES	X	
NB	3.360	A	R8-3A	24	24		NO PARKING						1		X													
							SHEET TOTALS	31.50	0.00	1	0	0	6	0	0	5		75										
								SF	SF	EA	EA	EA	EA	EA	EA	EA		FT										
							TOWN DIRECTIONAL TOTALS	453.8	0.0	15.0	6.0	6.0	90	0.0	0.0	69		1035.0										

SIGN SUMMARY SHEET

VERMONT AGENCY OF TRANSPORTATION

PROJECT NAME: **STATEWIDE NORTHEAST**
PROJECT NUMBER: **STPG SIGN (29)**

FILE NAME: **BRADFORD US 5 NB** PLOT DATE: **8/23/2010**
PROJECT MANAGER: **A. GAMBLE** DRAWN BY: **D. CROSSLEY**
DESIGNED BY: **D. CROSSLEY** CHECKED BY: **A. GAMBLE**
BRADFORD US 5 NB 14 SHEET **118** OF **138**

DIRECTION	MILEPOINT	LOCATION CODE (SHEET 2)	SIGN CODE	WIDTH (IN)	HEIGHT (IN)	SHEETING REMARKS	SIGN LEGEND	NEW SIGNS "A"	NEW SIGNS "B"	EXISTING SIGNS RETAIN	EXISTING SIGNS SALVAGE FROM	EXISTING SIGNS SALVAGE TO	EXISTING SIGNS REMOVE	EXIST POST RETAIN	EXIST POST REMOVE	NUMBER OF NEW POSTS	SQUARE STEEL (IN) 1.75 / 2.00 / 2.50 (LB / FT) 1.88	2.42	3.35	TUBULAR STEEL Ø (IN) 3.00 / 3.50 / 4.00 / 5.00 (LB / FT) FOUNDATION	7.50	9.00	10.80	14.60	SIGN FRAME REQUIRED	REMARKS	SIGN DETAIL: DETAIL IN SHS	DETAIL ON SHEET NUMBER	DETAIL ON STD SHEET NUMBER
BRADFORD US5 NB							FY-FLUORESCENT YELLOW FYG-FLUORESCENT YELLOW GREEN																			"SHS"-STANDARD HIGHWAY SIGNS			
NB	3.410	A	R2-1	24	30								1		X														
		A	R2-1	24	30			5.00								1		X									X		
NB	3.530	A	S1-1YG	36	36		SCHOOL			1				X															
		A	W16-9FYG	30	18		AHEAD						1																
		A	S4-3P	36	12	F-Y-G		3.00																			X		
NB	3.550	A	D1-1E	72	12		<--- OXBOW HIGH SCHOOL			~~1~~	~~-~~	~~-~~	~~1~~		~~X~~	~~2~~		~~X~~											
NB	4.020	A	R2-1	24	30								1		X														
		A	R2-1	24	30			5.00								1		X									X		
NB	5.859	C	VD-024	72	12		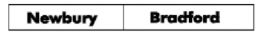	6.00								2		X							INSTALL ACROSS FROM EXISTING TOWN LINE SIGN			4	
		C	VD-700	6	10			0.42																			4	
		C	VD-700	6	10			0.42																			4		
							TOWN DIRECTIONAL TOTALS	TYPE "A" SIGNS 452.2 SF																					
SIGN SUMMARY SHEET							SHEET TOTALS	19.84 SF	0.00 SF	1 EA	1 EA	1 EA	3 EA	0 EA	0 EA	6 EA		90 FT											
VERMONT AGENCY OF TRANSPORTATION							TOWN DIRECTIONAL TOTALS	453.8	0.0	15.0	6.0	6.0	90	0.0	0.0	69		1035.0											

PROJECT NAME: **STATEWIDE NORTHEAST**
PROJECT NUMBER: **STPG SIGN (29)**

FILE NAME: **BRADFORD US 5 NB** PLOT DATE: **8/23/2010**
PROJECT MANAGER: **A. GAMBLE** DRAWN BY: **D. CROSSLEY**
DESIGNED BY: **D. CROSSLEY** CHECKED BY: **A. GAMBLE**
BRADFORD US 5 NB 15 SHEET **119** OF **138**

DIRECTION	MILEPOINT	LOCATION CODE (SHEET 2)	SIGN CODE	WIDTH (IN)	HEIGHT (IN)	SHEETING REMARKS	SIGN LEGEND	NEW SIGNS "A"	NEW SIGNS "B"	EXISTING SIGNS RETAIN	EXISTING SIGNS SALVAGE FROM	EXISTING SIGNS SALVAGE TO	EXISTING SIGNS REMOVE	EXIST POST RETAIN	EXIST POST REMOVE	NUMBER OF NEW POSTS	SQUARE STEEL (IN) 1.75 (LB / FT) 1.88	SQUARE STEEL (IN) 2.00 (LB / FT) 2.42	SQUARE STEEL (IN) 2.50 (LB / FT) 3.35	FOUNDATION	TUBULAR STEEL Ø (IN) 3.00 (LB / FT) 7.60	TUBULAR STEEL Ø (IN) 3.50 (LB / FT) 9.00	TUBULAR STEEL Ø (IN) 4.00 (LB / FT) 10.80	TUBULAR STEEL Ø (IN) 5.00 (LB / FT) 14.60	SIGN FRAME REQUIRED	REMARKS	SIGN DETAIL: DETAIL IN SHS	SIGN DETAIL: DETAIL ON SHEET NUMBER	SIGN DETAIL: DETAIL ON STD SHEET NUMBER
BRADFORD US5 SB							FY-FLUORESCENT YELLOW FYG-FLUORESCENT YELLOW GREEN																				"SHS"-STANDARD HIGHWAY SIGNS			
0050,US5																													
SB	5.859	C	VD-024	72	10		BRADFORD / NEWBURY						1		X														
SB	5.760	G	VR-017	24	30								1		X												OLD ROUTE 5 TH-18			
		G	VR-017	24	30			5.00								1		X											E-141
SB	5.760	H	R1-1	24	24								1		X												OLD ROUTE 5 TH-18			
		H	R1-1	30	30			6.25								1		X									X		
SB	5.695	G	VR-017	24	24								1		X												RANDALL RD TH-43			
		G	VR-017	24	30			5.00								1		X											E-141
SB	5.605	H	R1-1	24	24								1		X												RANDALL RD TH-43			
		H	R1-1	30	30			6.25								1											X		
SB	5.580	F	W1-2R	30	30		RIGHT CURVE						1		X														
		F	W13-1	18	18		45 MPH						1																
SB	5.255	G	VR-017	24	30								1		X												ROARING BROOK RD TH-17			
		G	VR-017	24	30			5.00								1		X											E-141
SB	5.242	H	R1-1	24	24								1		X												ROARING BROOK RD TH-17		
							SHEET TOTALS	27.50 SF	0.00 SF	0 EA	0 EA	0 EA	9 EA	0 EA	0 EA	5 EA		75 FT								
							TOWN TOTALS	531.1	0.0	13.0	4.0	4.0	95	0.0	0.0	85		1275.0								

SIGN SUMMARY SHEET

VERMONT AGENCY OF TRANSPORTATION

PROJECT NAME: **STATEWIDE NORTHEAST**
PROJECT NUMBER: **STPG SIGN (29)**

FILE NAME: **BRADFORD US5 SB**
PROJECT MANAGER: **A. GAMBLE**
DESIGNED BY: **D. CROSSLEY**
BRADFORD US 5 SB 1

PLOT DATE: **8/18/2010**
DRAWN BY: **D. CROSSLEY**
CHECKED BY: **A. GAMBLE**
SHEET **120** OF **138**

DIRECTION	MILEPOINT	LOCATION CODE (SHEET 2)	SIGN CODE	WIDTH (IN)	HEIGHT (IN)	SHEETING REMARKS	SIGN LEGEND	NEW SIGNS "A"	NEW SIGNS "B"	EXISTING SIGNS RETAIN	EXISTING SIGNS SALVAGE FROM	EXISTING SIGNS SALVAGE TO	EXISTING SIGNS REMOVE	EXIST POST RETAIN	EXIST POST REMOVE	NUMBER OF NEW POSTS	SQUARE STEEL (IN) 1.75 (LB / FT) 1.88	SQUARE STEEL (IN) 2.00 (LB / FT) 2.42	SQUARE STEEL (IN) 2.50 (LB / FT) 3.35	FOUNDATION	TUBULAR STEEL Ø (IN) 3.00 (LB / FT) 7.60	TUBULAR STEEL Ø (IN) 3.50 (LB / FT) 9.00	TUBULAR STEEL Ø (IN) 4.00 (LB / FT) 10.80	TUBULAR STEEL Ø (IN) 5.00 (LB / FT) 14.60	SIGN FRAME REQUIRED	REMARKS	SIGN DETAIL: DETAIL IN SHS	SIGN DETAIL: DETAIL ON SHEET NUMBER	SIGN DETAIL: DETAIL ON STD SHEET NUMBER
BRADFORD US5 SB							FY-FLUORESCENT YELLOW FYG-FLUORESCENT YELLOW GREEN																			"SHS"-STANDARD HIGHWAY SIGNS			
		H	R1-1	30	30			6.25								1		X										X	
SB	4.806	F	VW-054R	30	30		HIDDEN DRIVES RIGHT						1		X														
SB	4.133	F	R2-5A	24	30								1		X														
		F	W3-5	36	36			9.00								2		X										X	
SB	4.065	F	VD-018	30	18								1		X														
		F	VD-118	30	18			3.75								1		X										5	
SB	4.020	F	R2-1	24	30								1		X														
		F	R2-1	30	36			7.50								1		X										6	
SB	3.920	G	VR-017	24	30								1		X												BLUE SPRUCE DR TH-56			
		G	VR-017	24	30			5.00								1		X											E-141
SB	3.910	H	R1-1	30	30								1		X												BLUE SPRUCE DR TH-56			
		H	R1-1	30	30			6.25								1		X										X	
SB	3.865	F	R2-1	24	30								1		X														
		F	R2-1	24	30			5.00								1		X										X	
SB	3.690	F	S1-1YG	36	36					1				X															
							SHEET TOTALS	42.75	0.00	1	0	0	7	0	0	8		120										
								SF	SF	EA	EA	EA	EA	EA	EA	EA		FT										
							TOWN TOTALS	531.1	0.0	13.0	4.0	4.0	95	0.0	0.0	85		1275.0										

SIGN SUMMARY SHEET

VERMONT AGENCY OF TRANSPORTATION

PROJECT NAME: **STATEWIDE NORTHEAST**
PROJECT NUMBER: **STPG SIGN (29)**

FILE NAME: **BRADFORD US5 SB**
PROJECT MANAGER: **A. GAMBLE**
DESIGNED BY: **D. CROSSLEY**
BRADFORD US 5 SB 2

PLOT DATE: **8/18/2010**
DRAWN BY: **D. CROSSLEY**
CHECKED BY: **A. GAMBLE**
SHEET **121** OF **138**

DIRECTION	MILEPOINT	LOCATION CODE (SHEET 2)	SIGN CODE	WIDTH (IN)	HEIGHT (IN)	SHEETING REMARKS	SIGN LEGEND	NEW SIGNS "A"	NEW SIGNS "B"	EXISTING SIGNS RETAIN	EXISTING SIGNS SALVAGE FROM	EXISTING SIGNS SALVAGE TO	EXISTING SIGNS REMOVE	EXIST POST RETAIN	EXIST POST REMOVE	NUMBER OF NEW POSTS	SQUARE STEEL (IN) (LB / FT) 1.75 / 1.88	SQUARE STEEL (IN) (LB / FT) 2.00 / 2.42	SQUARE STEEL (IN) (LB / FT) 2.50 / 3.35	FOUNDATION	TUBULAR STEEL Ø (IN) (LB / FT) 3.00 / 7.60	TUBULAR STEEL Ø (IN) (LB / FT) 3.50 / 9.00	TUBULAR STEEL Ø (IN) (LB / FT) 4.00 / 10.80	TUBULAR STEEL Ø (IN) (LB / FT) 5.00 / 14.60	SIGN FRAME REQUIRED	REMARKS	SIGN DETAIL: DETAIL IN SHS	SIGN DETAIL: DETAIL ON SHEET NUMBER	SIGN DETAIL: DETAIL ON STD SHEET NUMBER
BRADFORD US5 SB							FY-FLUORESCENT YELLOW FYG-FLUORESCENT YELLOW GREEN																			"SHS"-STANDARD HIGHWAY SIGNS			
		F	W16-9FYG	30	18								1															
		F	S4-3P	36	12	F-Y-G		3.00																		REPLACE AHEAD WITH SCHOOL	X	
SB	3.650	F	D1-1E	72	12								1		X													
		F	D1-1	72	12			12.00								2		X									8	
SB	3.625	H	R1-1	30	30								1		X													
		H	R1-1	30	30			6.25								1		X									X	
SB	3.630	F	R8-3A	24	24								1		X													
		F	VR-644P	24	12			2.00								1		X									6	
		F	R8-3A	24	24			4.00																			X	
SB	3.595	F	R2-1	24	30								1		X														
		F	R2-1	24	30			5.00								1		X									X	
SB	3.570	F	R8-3A	24	24								1		X													
		F	R8-3A	24	24			4.00								1		X									X	
SB	3.525	F	R8-3A	24	24								1		X													
		F	R8-3A	24	24			4.00								1		X									X	
							SHEET TOTALS	40.25 SF	0.00 SF	0 EA	0 EA	0 EA	7 EA	0 EA	0 EA	7 EA	105 FT											
							TOWN TOTALS	531.1	0.0	13.0	4.0	4.0	95	0.0	0.0	85	1275.0											

SIGN SUMMARY SHEET

VERMONT AGENCY OF TRANSPORTATION

PROJECT NAME: **STATEWIDE NORTHEAST**
PROJECT NUMBER: **STPG SIGN (29)**

FILE NAME: **BRADFORD US5 SB**
PROJECT MANAGER: **A. GAMBLE**
DESIGNED BY: **D. CROSSLEY**
BRADFORD US 5 SB 3

PLOT DATE: **8/18/2010**
DRAWN BY: **D. CROSSLEY**
CHECKED BY: **A. GAMBLE**
SHEET **122** OF **138**

DIRECTION	MILEPOINT	LOCATION CODE (SHEET 2)	SIGN CODE	WIDTH (IN)	HEIGHT (IN)	SHEETING REMARKS	SIGN LEGEND	NEW SIGNS "A"	NEW SIGNS "B"	EXISTING SIGNS RETAIN	EXISTING SIGNS SALVAGE FROM	EXISTING SIGNS SALVAGE TO	EXISTING SIGNS REMOVE	EXIST POST RETAIN	EXIST POST REMOVE	NUMBER OF NEW POSTS	SQUARE STEEL (IN) 1.75 2.00 2.50 (LB / FT) 1.88 2.42 3.35	TUBULAR STEEL Ø (IN) 3.00 3.50 4.00 5.00 (LB / FT) 7.60 9.00 10.80 14.60	FOUNDATION	SIGN FRAME REQUIRED	REMARKS	SIGN DETAIL: DETAIL IN SHS	SIGN DETAIL: DETAIL ON SHEET NUMBER	SIGN DETAIL: DETAIL ON STD SHEET NUMBER
BRADFORD US5 SB							FY-FLUORESCENT YELLOW FYG-FLUORESCENT YELLOW GREEN														"SHS"-STANDARD HIGHWAY SIGNS			
SB 3.480		F	R8-3A	24	24		SIGN WAS NEW			1			~~1~~		~~X~~									
		F	R8-3A	24	24			~~1.00~~								~~1~~		~~X~~				X		
SB 3.460		F	R8-3A	24	24		SIGN WAS NEW			1			~~1~~		~~X~~									
		F	R8-3A	24	24			~~1.00~~								~~1~~		~~X~~				X		
SB 3.435		F	R8-3A	24	24								1		X									
		F	R8-3A	24	24			4.00								1		X				X		
SB 3.390		F	R8-3A	24	24			4.00								1		X			INSTALL 50' +/- NORTH OF GRAVEL DRIVE NORTH OF HALE FUNERAL	X		
SB 3.310		F	R8-3A	24	24			4.00								1		X			INSTALL 25' NORTH OF BEGINNING OF SIDEWALK	X		
SB 3.260		F	R8-3A	24	24			4.00								1		X			INSTALL 50' +/- NORTH OF NORTHERN JOG IN SIDEWALK	X		
SB 3.230		F	R2-1	24	30		SPEED LIMIT 35						1		X									
		F	R2-1	30	36			7.50								1		X					6	
		F	R8-3A	24	24			4.00														X		
SB 3.200		F	S1-1	36	36								1		X									
		F	S1-1	36	36	FYG	SCHOOL	9.00								2		X				X		
		F	S4-3P	36	12	FYG		3.00														X		
SIGN SUMMARY SHEET							SHEET TOTALS	~~39.50~~ ~~41.00~~ SF	0.00 SF	0 EA	0 EA	0 EA	5 EA	0 EA	0 EA	9 EA		135 FT						
VERMONT AGENCY OF TRANSPORTATION							TOWN TOTALS	531.1	0.0	13.0	4.0	4.0	95	0.0	0.0	85		1275.0						

PROJECT NAME: STATEWIDE NORTHEAST
PROJECT NUMBER: STPG SIGN (29)

FILE NAME: BRADFORD US5 SB
PROJECT MANAGER: A. GAMBLE
DESIGNED BY: D. CROSSLEY
BRADFORD US 5 SB 4

PLOT DATE: 8/18/2010
DRAWN BY: D. CROSSLEY
CHECKED BY: A. GAMBLE
SHEET 123 OF 138

DIRECTION	MILEPOINT	LOCATION CODE (SHEET 2)	SIGN CODE	WIDTH (IN)	HEIGHT (IN)	SHEETING REMARKS	SIGN LEGEND	NEW SIGNS "A"	NEW SIGNS "B"	EXISTING SIGNS RETAIN	EXISTING SIGNS SALVAGE FROM	EXISTING SIGNS SALVAGE TO	EXISTING SIGNS REMOVE	EXIST POST RETAIN	EXIST POST REMOVE	NUMBER OF NEW POSTS	SQUARE STEEL (IN) 1.75 (LB / FT) 1.88	SQUARE STEEL (IN) 2.00 (LB / FT) 2.42	SQUARE STEEL (IN) 2.50 (LB / FT) 3.35	FOUNDATION	TUBULAR STEEL Ø (IN) 3.00 (LB / FT) 7.60	TUBULAR STEEL Ø (IN) 3.50 (LB / FT) 9.00	TUBULAR STEEL Ø (IN) 4.00 (LB / FT) 10.80	TUBULAR STEEL Ø (IN) 5.00 (LB / FT) 14.60	SIGN FRAME REQUIRED	REMARKS	SIGN DETAIL: DETAIL IN SHS	SIGN DETAIL: DETAIL ON SHEET NUMBER	SIGN DETAIL: DETAIL ON STD SHEET NUMBER
BRADFORD US5 SB							FY-FLUORESCENT YELLOW FYG-FLUORESCENT YELLOW GREEN																				"SHS"-STANDARD HIGHWAY SIGNS			
SB	3.185	F	R1-1	30	30		STOP			1				X												PRIVATE DRIVE			
SB	3.165	F	S4-3 P	24	8		SCHOOL			1				X															
		F	S4-3 P	24	8	FYG		1.33																					
		F	R2-1	24	30		SPEED LIMIT 25			1																			
		F	S4-4P	24	10		WHEN FLASHING			1																			
SB	3.155	F	R8-3A	24	24			4.00								1		X								INSTALL AT POLE WITH METER	X		
SB	3.135	F	W2-2R	30	30		RIGHT SIDE ROAD						1		X														
		F	N/A	30	30		SCHOOL BUSES TURNING						1																
		F	VD-062B	72	16		BUSINESS SIGN OXBOW VET CLINIC <===					1				2		X											
		F	VD-062B	72	16		BUSINESS SIGN SOUTH END MARKET ^UP					1																	
SB	3.100	F	VD-062B	72	16		BUSINESS SIGN OXBOW VET CLINIC <===				1				X														
		F	VD-062B	72	16		 SOUTH END MARKET ^UP				1																		
		F	W2-2R	30	30			6.25								2		X									X		
		F	W16-8	36	8			2.00																				7	
SB	3.065	F	R8-3A	24	24			4.00								1		X								INSTALL 50' +/-SOUTH OF POLE	X		
							SHEET TOTALS	17.58 SF	0.00 SF	4 EA	2 EA	2 EA	2 EA	0 EA	0 EA	6 EA		90 FT									
							TOWN TOTALS	531.1	0.0	13.0	4.0	4.0	95	0.0	0.0	85		1275.0											

SIGN SUMMARY SHEET

VERMONT AGENCY OF TRANSPORTATION

PROJECT NAME: **STATEWIDE NORTHEAST**
PROJECT NUMBER: **STPG SIGN (29)**

FILE NAME: **BRADFORD US5 SB**
PROJECT MANAGER: **A. GAMBLE**
DESIGNED BY: **D. CROSSLEY**
BRADFORD US 5 SB 5

PLOT DATE: **8/18/2010**
DRAWN BY: **D. CROSSLEY**
CHECKED BY: **A. GAMBLE**
SHEET **124** OF **138**

DIRECTION	MILEPOINT	LOCATION CODE (SHEET 2)	SIGN CODE	WIDTH (IN)	HEIGHT (IN)	SHEETING REMARKS	SIGN LEGEND	NEW SIGNS "A"	NEW SIGNS "B"	EXISTING SIGNS RETAIN	EXISTING SIGNS SALVAGE FROM	EXISTING SIGNS SALVAGE TO	EXISTING SIGNS REMOVE	EXIST POST RETAIN	EXIST POST REMOVE	NUMBER OF NEW POSTS	SQUARE STEEL (IN) 1.75 (LB / FT) 1.88	SQUARE STEEL (IN) 2.00 (LB / FT) 2.42	SQUARE STEEL (IN) 2.50 (LB / FT) 3.35	FOUNDATION	TUBULAR STEEL Ø (IN) 3.00 (LB / FT) 7.60	TUBULAR STEEL Ø (IN) 3.50 (LB / FT) 9.00	TUBULAR STEEL Ø (IN) 4.00 (LB / FT) 10.80	TUBULAR STEEL Ø (IN) 5.00 (LB / FT) 14.60	SIGN FRAME REQUIRED	REMARKS	SIGN DETAIL: DETAIL IN SHS	SIGN DETAIL: DETAIL ON SHEET NUMBER	SIGN DETAIL: DETAIL ON STD SHEET NUMBER
BRADFORD US5 SB							FY-FLUORESCENT YELLOW FYG-FLUORESCENT YELLOW GREEN																			"SHS"-STANDARD HIGHWAY SIGNS			
SB	3.035	F	D1-2	72	20								1		X													
		E	D1-2	72	20		Bradford Elementary School →						1															
		F	D1-2	72	20		← Bradford Elementary School	10.00								2		X									8	
		E	D1-2	72	20			10.00																			8	
SB	3.030	G	VR-017	24	30		LEGAL LOAD LIMIT 24,000 POUNDS						1		X											FAIRGROUND RD TH-3		
		G	VR-017	24	30			5.00								1		X										E-141
SB	3.010	H	R1-1	30	30		STOP (R)						1		X											FAIRGROUND RD TH-3		
		H	R1-1	30	30			6.25								1		X									X	
SB	2.975	F	R8-3A	24	24		SPEED LIMIT 25	4.00								1		X								INSTALL BEHIND GUARDRAIL AT SECOND POST	X	
SB	2.955	F	W3-5	36	36		END SCHOOL ZONE	9.00								2		X									X	
SB	2.925	F	S5-2	24	30			5.00								1		X								INSTALL ACROSS FROM SCHOOL ZONE FLASHING LIGHT	X	
SB	2.910	F	R8-3A	24	24								1		X													
		F	M4-6P	24	12								1															
		F	M4-6P	24	12		END (R)	2.00								1		X									X	
		F	R8-3A	24	24			4.00								1		X									X	
							SHEET TOTALS	55.25 SF	0.00 SF	0 EA	0 EA	0 EA	6 EA	0 EA	0 EA	10 EA		150 FT										
							TOWN TOTALS	531.1	0.0	13.0	4.0	4.0	95	0.0	0.0	85		1275.0										

SIGN SUMMARY SHEET

VERMONT AGENCY OF TRANSPORTATION

PROJECT NAME: **STATEWIDE NORTHEAST**
PROJECT NUMBER: **STPG SIGN (29)**

FILE NAME: **BRADFORD US5 SB**
PROJECT MANAGER: **A. GAMBLE**
DESIGNED BY: **D. CROSSLEY**
BRADFORD US 5 SB 6

PLOT DATE: **8/18/2010**
DRAWN BY: **D. CROSSLEY**
CHECKED BY: **A. GAMBLE**
SHEET **125** OF **138**

DIRECTION	MILEPOINT	LOCATION CODE (SHEET 2)	SIGN CODE	WIDTH (IN)	HEIGHT (IN)	SHEETING REMARKS	SIGN LEGEND	NEW SIGNS "A"	NEW SIGNS "B"	EXISTING SIGNS RETAIN	EXISTING SIGNS SALVAGE FROM	EXISTING SIGNS SALVAGE TO	EXISTING SIGNS REMOVE	EXIST POST RETAIN	EXIST POST REMOVE	NUMBER OF NEW POSTS	SQUARE STEEL (IN) 1.75 (LB / FT) 1.88	SQUARE STEEL (IN) 2.00 (LB / FT) 2.42	SQUARE STEEL (IN) 2.50 (LB / FT) 3.35	FOUNDATION	TUBULAR STEEL Ø (IN) 3.00 (LB / FT) 7.60	TUBULAR STEEL Ø (IN) 3.50 (LB / FT) 9.00	TUBULAR STEEL Ø (IN) 4.00 (LB / FT) 10.80	TUBULAR STEEL Ø (IN) 5.00 (LB / FT) 14.60	SIGN FRAME REQUIRED	REMARKS	SIGN DETAIL: DETAIL IN SHS	SIGN DETAIL: DETAIL ON SHEET NUMBER	SIGN DETAIL: DETAIL ON STD SHEET NUMBER
BRADFORD US5 SB							FY-FLUORESCENT YELLOW FYG-FLUORESCENT YELLOW GREEN																			"SHS"-STANDARD HIGHWAY SIGNS			
SB	2.900	G	VR-017	24	30								1		X												WRIGHTS AVE TH-69			
		G	VR-017	24	30			5.00								1		X											E-141
SB	2.893	H	R1-1	30	30								1		X												WRIGHTS AVE TH-69			
		H	R1-1	30	30			6.25								1		X									X		
SB	2.870	F	R2-1	24	30								1		X														
		E	N/A	6	12		 PICK UP DOG WASTE						1																
		F	R2-1	30	36			7.50									1		X									6
SB	2.855	F	W11-2	30	30	FYG		6.25								1		X								INSTALL ACROSS FROM SCHOOL SIGN	X		
		F	W7-3aP	24	18	FYG		3.00																			X		
SB	2.675	F	R2-9A	18	24		YIELD TO PEDESTRIANS IN CROSSWALK						1		X														
		F	W11-2	30	30	FYG		6.25								1		X									X		
		F	W16-7	24	12	FYG		2.00																			X		
SB	2.670	F	D4-1	30	24		PARKING --->			1				X															
		E	D4-1	30	24		<--- PARKING			1																			
SIGN SUMMARY SHEET							SHEET TOTALS	36.25	0.00	2	0	0	5	0	0	5		75									
								SF	SF	EA	EA	EA	EA	EA	EA	EA		FT									
VERMONT AGENCY OF TRANSPORTATION							TOWN TOTALS	531.1	0.0	13.0	4.0	4.0	95	0.0	0.0	85		1275.0									

PROJECT NAME: **STATEWIDE NORTHEAST**
PROJECT NUMBER: **STPG SIGN (29)**
FILE NAME: **BRADFORD US5 SB** PLOT DATE: **8/18/2010**
PROJECT MANAGER: **A. GAMBLE** DRAWN BY: **D. CROSSLEY**
DESIGNED BY: **D. CROSSLEY** CHECKED BY: **A. GAMBLE**
BRADFORD US 5 SB 7 SHEET **126** OF **138**

DIRECTION	MILEPOINT	LOCATION CODE (SHEET 2)	SIGN CODE	WIDTH (IN)	HEIGHT (IN)	SHEETING REMARKS	SIGN LEGEND	NEW SIGNS "A"	NEW SIGNS "B"	EXISTING SIGNS RETAIN	EXISTING SIGNS SALVAGE FROM	EXISTING SIGNS SALVAGE TO	EXISTING SIGNS REMOVE	EXIST POST RETAIN	EXIST POST REMOVE	NUMBER OF NEW POSTS	SQUARE STEEL (IN) 1.75 (LB / FT) 1.88	SQUARE STEEL (IN) 2.00 (LB / FT) 2.42	SQUARE STEEL (IN) 2.50 (LB / FT) 3.35	FOUNDATION	TUBULAR STEEL Ø (IN) 3.00 (LB / FT) 7.60	TUBULAR STEEL Ø (IN) 3.50 (LB / FT) 9.00	TUBULAR STEEL Ø (IN) 4.00 (LB / FT) 10.80	TUBULAR STEEL Ø (IN) 5.00 (LB / FT) 14.60	SIGN FRAME REQUIRED	REMARKS	SIGN DETAIL: DETAIL IN SHS	SIGN DETAIL: DETAIL ON SHEET NUMBER	SIGN DETAIL: DETAIL ON STD SHEET NUMBER
BRADFORD US5 SB							FY-FLUORESCENT YELLOW FYG-FLUORESCENT YELLOW GREEN																			"SHS"-STANDARD HIGHWAY SIGNS			
SB	2.600	F	R2-1	24	30								1		X														
		F	R2-1	24	30			5.00								1		X									X	
SB	2.585	F	M2-1	21	15		JCT						1		X													
		F	M1-6	24	24		ROUTE 25B						1															
SB	2.525	F	M2-1	21	15			2.19								1		X								GREEN ON WHITE INSTALL 100' +/- NORTH OF CROSSWALK	X		
		F	M1-5	24	30			5.00																				E-136B
SB	2.508	F	R9-2A	24	30		YIELD TO PEDESTRIANS IN CROSSWALK						1		X													
		A	W11-2	30	30	FYG		6.25								1		X									X	
		A	W16-7	24	12	FYG		2.00																			X	
SB	2.430	F	D4-1	30	24		PARKING ---> (45 DEG)			1				X														
		E	D4-1	30	24		 <---- (45 DEG) PARKING			1																	
		G	VR-017	24	30			5.00																		BANK ST TH-63 INSTALL ON EXISTING PARKING SIGN POST			E-141
		F	W11-2	30	30	FYG		6.25								1		X									X	
		F	W16-7	24	12	FYG		2.00																			X	
SIGN SUMMARY SHEET							SHEET TOTALS	33.69	0.00	2	0	0	4	0	0	4		60									
VERMONT AGENCY OF TRANSPORTATION								SF	SF	EA	EA	EA	EA	EA	EA	EA		FT									
							TOWN TOTALS	531.1	0.0	13.0	4.0	4.0	95	0.0	0.0	85		1275.0									

PROJECT NAME: **STATEWIDE NORTHEAST**
PROJECT NUMBER: **STPG SIGN (29)**

FILE NAME: **BRADFORD US5 SB**
PROJECT MANAGER: **A. GAMBLE**
DESIGNED BY: **D. CROSSLEY**
BRADFORD US 5 SB 8

PLOT DATE: **8/18/2010**
DRAWN BY: **D. CROSSLEY**
CHECKED BY: **A. GAMBLE**
SHEET **127** OF **138**

DIRECTION	MILEPOINT	LOCATION CODE (SHEET 2)	SIGN CODE	WIDTH (IN)	HEIGHT (IN)	SHEETING REMARKS	SIGN LEGEND	NEW SIGNS "A"	NEW SIGNS "B"	EXISTING SIGNS RETAIN	EXISTING SIGNS SALVAGE FROM	EXISTING SIGNS SALVAGE TO	EXISTING SIGNS REMOVE	EXIST POST RETAIN	EXIST POST REMOVE	NUMBER OF NEW POSTS	SQUARE STEEL (IN) 1.75 (LB / FT) 1.88	SQUARE STEEL (IN) 2.00 (LB / FT) 2.42	SQUARE STEEL (IN) 2.50 (LB / FT) 3.35	FOUNDATION	TUBULAR STEEL Ø (IN) 3.00 (LB / FT) 7.60	TUBULAR STEEL Ø (IN) 3.50 (LB / FT) 9.00	TUBULAR STEEL Ø (IN) 4.00 (LB / FT) 10.80	TUBULAR STEEL Ø (IN) 5.00 (LB / FT) 14.60	SIGN FRAME REQUIRED	REMARKS	SIGN DETAIL: DETAIL IN SHS	SIGN DETAIL: DETAIL ON SHEET NUMBER	SIGN DETAIL: DETAIL ON STD SHEET NUMBER
BRADFORD US5 SB							FY-FLUORESCENT YELLOW FYG-FLUORESCENT YELLOW GREEN																			"SHS"-STANDARD HIGHWAY SIGNS			
SB	2.420	H	R1-1	30	30								1		X											BANK ST TH-63			
		H	R1-1	30	30			6.25								1		X									X		
SB	2.405	F	R9-2A	24	30		YIELD TO PEDESTRIANS IN CROSSWALK						1		X														
		E	R9-2A	24	30		YIELD TO PEDESTRIANS IN CROSSWALK						1																
		F	W11-2	30	30	FYG		6.25								1		X									X		
		F	W16-7	24	12	FYG		2.00																			X		
		F	M3-4	24	12		WEST						1																
		F	M1-5	24	24		VERMONT 25B						1																
		F	M6-2	21	15		RIGHT ---> (45 DEG)						1																
SB	2.375	F	M3-3	24	12			2.00								2		X							#2 A	INSTALL AT BEGINNING OF TRIANGLE BLACK ON WHITE	X		
		F	M1-4	24	24			4.00																			X		
		F	M6-3	21	15			2.19																		BLACK ON WHITE	X		
		F	M3-4	24	12			2.00																		GREEN ON WHITE	X		
		F	M1-5	30	24			5.00																					E-136B
		F	M6-2	21	15			2.19																		GREEN ON WHITE	X		
							SHEET TOTALS	31.88 SF	0.00 SF	0 EA	0 EA	0 EA	6 EA	0 EA	0 EA	4 EA		60 FT								
							TOWN TOTALS	531.1	0.0	13.0	4.0	4.0	95	0.0	0.0	85		1275.0								

SIGN SUMMARY SHEET

VERMONT AGENCY OF TRANSPORTATION

PROJECT NAME: **STATEWIDE NORTHEAST**
PROJECT NUMBER: **STPG SIGN (29)**

FILE NAME: **BRADFORD US5 SB** PLOT DATE: **8/18/2010**
PROJECT MANAGER: **A. GAMBLE** DRAWN BY: **D. CROSSLEY**
DESIGNED BY: **D. CROSSLEY** CHECKED BY: **A. GAMBLE**
BRADFORD US 5 SB 9 SHEET **128** OF **138**

DIRECTION	MILEPOINT	LOCATION CODE (SHEET 2)	SIGN CODE	WIDTH (IN)	HEIGHT (IN)	SHEETING REMARKS	SIGN LEGEND	NEW SIGNS "A"	NEW SIGNS "B"	EXISTING SIGNS RETAIN	EXISTING SIGNS SALVAGE FROM	EXISTING SIGNS SALVAGE TO	EXISTING SIGNS REMOVE	EXIST POST RETAIN	EXIST POST REMOVE	NUMBER OF NEW POSTS	SQUARE STEEL (IN) 1.75 (LB / FT) 1.88	SQUARE STEEL (IN) 2.00 (LB / FT) 2.42	SQUARE STEEL (IN) 2.50 (LB / FT) 3.35	FOUNDATION	TUBULAR STEEL Ø (IN) 3.00 (LB / FT) 7.60	TUBULAR STEEL Ø (IN) 3.50 (LB / FT) 9.00	TUBULAR STEEL Ø (IN) 4.00 (LB / FT) 10.80	TUBULAR STEEL Ø (IN) 5.00 (LB / FT) 14.60	SIGN FRAME REQUIRED	REMARKS	SIGN DETAIL: DETAIL IN SHS	SIGN DETAIL: DETAIL ON SHEET NUMBER	SIGN DETAIL: DETAIL ON STD SHEET NUMBER
BRADFORD US5 SB							FY-FLUORESCENT YELLOW FYG-FLUORESCENT YELLOW GREEN																				"SHS"-STANDARD HIGHWAY SIGNS			
			XX																										
SB	2.355	F	R2-1	24	30			5.00								1		X								INSTALL AT CORNER OF RETAINING WALL	X		
SB	2.345	F	VW-005	30	30		BRIDGES FREEZE BEFORE ROAD						1		X														
		F	M3-3	24	12			2.00																		BLACK ON WHITE	X		
		F	M1-4	24	24			4.00																			X		
SB	2.335	F	M3-3	24	12		SOUTH						1		X														
		F	M1-4	24	24		US 5						1																
		F	R2-1	24	30		 SPEED LIMIT 25						1																
		F	W8-5	30	30			6.25								1		X									X		
SB	2.236	F	R2-1	24	30								1		X															
		F	R2-1	24	30			5.00								1		X									X		
SB	2.225	F	N/A	30	30		DUI YOU CAN'T AFFORD IT						1		X														
SB	2.055	F	W11-8	30	30								1		X														
		F	W11-8	30	30			6.25								1		X									X		
							SHEET TOTALS	28.50 SF	0.00 SF	0 EA	0 EA	0 EA	7 EA	0 EA	0 EA	4 EA		60 FT											
							TOWN TOTALS	531.1	0.0	13.0	4.0	4.0	95	0.0	0.0	85		1275.0											

SIGN SUMMARY SHEET

VERMONT AGENCY OF TRANSPORTATION

PROJECT NAME: **STATEWIDE NORTHEAST**
PROJECT NUMBER: **STPG SIGN (29)**

FILE NAME: **BRADFORD US5 SB**
PROJECT MANAGER: **A. GAMBLE**
DESIGNED BY: **D. CROSSLEY**
BRADFORD US 5 SB 10

PLOT DATE: **8/18/2010**
DRAWN BY: **D. CROSSLEY**
CHECKED BY: **A. GAMBLE**
SHEET **129** OF **138**

DIRECTION	MILEPOINT	LOCATION CODE (SHEET 2)	SIGN CODE	WIDTH (IN)	HEIGHT (IN)	SHEETING REMARKS	SIGN LEGEND	NEW SIGNS "A"	NEW SIGNS "B"	EXISTING SIGNS RETAIN	EXISTING SIGNS SALVAGE FROM	EXISTING SIGNS SALVAGE TO	EXISTING SIGNS REMOVE	EXIST POST RETAIN	EXIST POST REMOVE	NUMBER OF NEW POSTS	SQUARE STEEL (IN) 1.75 (LB / FT) 1.88	SQUARE STEEL (IN) 2.00 (LB / FT) 2.42	SQUARE STEEL (IN) 2.50 (LB / FT) 3.35	FOUNDATION	TUBULAR STEEL Ø (IN) 3.00 (LB / FT) 7.60	TUBULAR STEEL Ø (IN) 3.50 (LB / FT) 9.00	TUBULAR STEEL Ø (IN) 4.00 (LB / FT) 10.80	TUBULAR STEEL Ø (IN) 5.00 (LB / FT) 14.60	SIGN FRAME REQUIRED	REMARKS	SIGN DETAIL: DETAIL IN SHS	SIGN DETAIL: DETAIL ON SHEET NUMBER	SIGN DETAIL: DETAIL ON STD SHEET NUMBER
BRADFORD US5 SB							FY-FLUORESCENT YELLOW FYG-FLUORESCENT YELLOW GREEN																			"SHS"-STANDARD HIGHWAY SIGNS			
SB	1.960	F	R2-1	24	30								1		X														
		F	R2-1	24	30			5.00								1		X									X	
SB	1.879	F	VD-062BC	74.75	16		TRAVEL INFORMATION			1				X														
		F	VD-062C	74.75	16		TRAVEL INFORMATION			1																		
SB	1.805	F	D1-2L	72	20								1		X														
		F	D1-2L	72	20			10.00								2		X										8
SB	1.770	F	R2-1	24	30								1		X														
		F	R2-1	24	30			5.00								1		X									X	
SB	1.675	F	R2-1	24	30		SPEED LIMIT 40						1		X														
SB	1.640	F	W3-3	30	30								1		X														
		F	W3-3	30	30			6.25								1		X									X	
SB	1.600	F	M2-1	21	15		JCT						1		X														
		F	M1-5A	24	24		ROUTE 25						1																
SB	1.590	H	R1-1	24	24		STOP			1				X													MARKET LN - PVT			
SB	1.570	F	D1-1A	72	10		^UP FAIRLEE 5						1		X														
							SHEET TOTALS	26.25	0.00	3	0	0	8	0	0	5		75										
								SF	SF	EA	EA	EA	EA	EA	EA	EA		FT										
							TOWN TOTALS	531.1	0.0	13.0	4.0	4.0	95	0.0	0.0	85		1275.0										

SIGN SUMMARY SHEET

VERMONT AGENCY OF TRANSPORTATION

PROJECT NAME: **STATEWIDE NORTHEAST**
PROJECT NUMBER: **STPG SIGN (29)**

FILE NAME: **BRADFORD US5 SB**
PROJECT MANAGER: **A. GAMBLE**
DESIGNED BY: **D. CROSSLEY**
BRADFORD US 5 SB 11

PLOT DATE: **8/18/2010**
DRAWN BY: **D. CROSSLEY**
CHECKED BY: **A. GAMBLE**
SHEET **130** OF **138**

DIRECTION	MILEPOINT	LOCATION CODE (SHEET 2)	SIGN CODE	WIDTH (IN)	HEIGHT (IN)	SHEETING REMARKS	SIGN LEGEND	NEW SIGNS "A"	NEW SIGNS "B"	EXISTING SIGNS RETAIN	EXISTING SIGNS SALVAGE FROM	EXISTING SIGNS SALVAGE TO	EXISTING SIGNS REMOVE	EXIST POST RETAIN	EXIST POST REMOVE	NUMBER OF NEW POSTS	SQUARE STEEL (IN) 1.75 (LB / FT) 1.88	SQUARE STEEL (IN) 2.00 (LB / FT) 2.42	SQUARE STEEL (IN) 2.50 (LB / FT) 3.35	FOUNDATION	TUBULAR STEEL Ø (IN) 3.00 (LB / FT) 7.60	TUBULAR STEEL Ø (IN) 3.50 (LB / FT) 9.00	TUBULAR STEEL Ø (IN) 4.00 (LB / FT) 10.80	TUBULAR STEEL Ø (IN) 5.00 (LB / FT) 14.60	SIGN FRAME REQUIRED	REMARKS	SIGN DETAIL: DETAIL IN SHS	SIGN DETAIL: DETAIL ON SHEET NUMBER	SIGN DETAIL: DETAIL ON STD SHEET NUMBER
BRADFORD US5 SB							FY-FLUORESCENT YELLOW FYG-FLUORESCENT YELLOW GREEN																			"SHS"-STANDARD HIGHWAY SIGNS			
		F	D1-1M	72	10		<--- PIERMONT NH 3						1																
		F	D1-1A	72	10		WAITS RIVER 11 --->						1																
		F	M2-1	21	15		JCT VERMONT 25	2.19								1		X								GREEN ON WHITE ON WHITE	X		
		F	M1-5	24	24			4.00																		INSTALL ON LEFT POST			E-136B
SB	1.530	F	M3-3	24	12		SOUTH						1		X														
		F	M1-4	24	24		US 5						1																
		F	M6-3	21	15		^UP ARROW						1																
		F	M3-3	24	12		SOUTH						1																
		F	M1-5	24	24		ROUTE 25						1																
		F	M6-1	21	15		<--- LEFT						1																
		F	M4-5	24	12		TO						1																
		F	M1-1	24	24		INTERSTATE 91						1																
		F	M6-1	21	15		RIGHT --->						1																
		F	M3-1	24	12		NORTH						1																
		F	M1-5	24	24		ROUTE 25						1																
							SHEET TOTALS	6.19	0.00	0	0	0	13	0	0	1		15											
								SF	SF	EA	EA	EA	EA	EA	EA	EA		FT											
							TOWN TOTALS	531.1	0.0	13.0	4.0	4.0	95	0.0	0.0	85		1275.0											

SIGN SUMMARY SHEET

VERMONT AGENCY OF TRANSPORTATION

PROJECT NAME: **STATEWIDE NORTHEAST**
PROJECT NUMBER: **STPG SIGN (29)**
FILE NAME: **BRADFORD US5 SB**
PROJECT MANAGER: **A. GAMBLE**
DESIGNED BY: **D. CROSSLEY**
BRADFORD US 5 SB 12
PLOT DATE: **8/18/2010**
DRAWN BY: **D. CROSSLEY**
CHECKED BY: **A. GAMBLE**
SHEET **131** OF **138**

DIRECTION	MILEPOINT	LOCATION CODE (SHEET 2)	SIGN CODE	WIDTH (IN)	HEIGHT (IN)	SHEETING REMARKS	SIGN LEGEND	NEW SIGNS "A"	NEW SIGNS "B"	EXISTING SIGNS RETAIN	EXISTING SIGNS SALVAGE FROM	EXISTING SIGNS SALVAGE TO	EXISTING SIGNS REMOVE	EXIST POST RETAIN	EXIST POST REMOVE	NUMBER OF NEW POSTS	SQUARE STEEL (IN) 1.75 (LB / FT) 1.88	SQUARE STEEL (IN) 2.00 (LB / FT) 2.42	SQUARE STEEL (IN) 2.50 (LB / FT) 3.35	FOUNDATION	TUBULAR STEEL Ø (IN) 3.00 (LB / FT) 7.60	TUBULAR STEEL Ø (IN) 3.50 (LB / FT) 9.00	TUBULAR STEEL Ø (IN) 4.00 (LB / FT) 10.80	TUBULAR STEEL Ø (IN) 5.00 (LB / FT) 14.60	SIGN FRAME REQUIRED	REMARKS	SIGN DETAIL: DETAIL IN SHS	SIGN DETAIL: DETAIL ON SHEET NUMBER	SIGN DETAIL: DETAIL ON STD SHEET NUMBER
BRADFORD US5 SB							FY-FLUORESCENT YELLOW FYG-FLUORESCENT YELLOW GREEN																			"SHS"-STANDARD HIGHWAY SIGNS			
		F	M6-1	21	15		RIGHT --->						1																
		F	D1-1A	72	12			6.00								2		X									4	
		F	D1-1M	72	12			6.00																			4	
		F	D1-1A	72	12			6.00																			4	
SB	1.490	F	VR-922L	36	30								1		X														
		F	VR-922L	36	30			7.50								1		X									6	
SB	1.455	F	M3-3	24	12			2.00								2			X							(2) #2	BLACK ON WHITE	X		
		F	M1-4	24	24			4.00																			INSTALL THIS ASSEMBLY BEHIND GUARD RAIL AT BEGINNING OF CURVED CURB	X		
		F	M6-3	21	15			2.19																			BLACK ON WHITE	X		
		F	M3-3	24	12			2.00																			GREEN ON WHITE	X		
		F	M1-5	24	24			4.00																						E-136B
		F	M6-1	21	15			2.19																			GREEN ON WHITE	X		
		F	M4-5	24	12			2.00																			WHITE ON BLUE	X		
		F	M1-1	24	24			4.00																				X		
		F	M6-1	21	15			2.19																			WHITE ON BLUE	X		
							SHEET TOTALS	50.07	0.00	0	0	0	2	0	0	5		75											
								SF	SF	EA	EA	EA	EA	EA	EA	EA		FT											
							TOWN TOTALS	531.1	0.0	13.0	4.0	4.0	95	0.0	0.0	85		1275.0											

SIGN SUMMARY SHEET

VERMONT AGENCY OF TRANSPORTATION

PROJECT NAME: **STATEWIDE NORTHEAST**
PROJECT NUMBER: **STPG SIGN (29)**

FILE NAME: **BRADFORD US5 SB**
PROJECT MANAGER: **A. GAMBLE**
DESIGNED BY: **D. CROSSLEY**
BRADFORD US 5 SB 13

PLOT DATE: **8/18/2010**
DRAWN BY: **D. CROSSLEY**
CHECKED BY: **A. GAMBLE**
SHEET **132** OF **138**

DIRECTION	MILEPOINT	LOCATION CODE (SHEET 2)	SIGN CODE	WIDTH (IN)	HEIGHT (IN)	SHEETING REMARKS	SIGN LEGEND	NEW SIGNS		EXISTING SIGNS				EXIST POST		NUMBER OF NEW POSTS	SQUARE STEEL (IN)			TUBULAR STEEL Ø (IN)				FOUNDATION	SIGN FRAME REQUIRED	REMARKS	SIGN DETAIL		
								"A"	"B"	RETAIN	SALVAGE FROM	SALVAGE TO	REMOVE	RETAIN	REMOVE		1.75 (LB / FT) 1.88	2.00 (LB / FT) 2.42	2.50 (LB / FT) 3.35	3.00 (LB / FT) 7.60	3.50 (LB / FT) 9.00	4.00 (LB / FT) 10.80	5.00 (LB / FT) 14.60				DETAIL IN SHS	DETAIL ON SHEET NUMBER	DETAIL ON STD SHEET NUMBER
BRADFORD US5 SB							FY-FLUORESCENT YELLOW FYG-FLUORESCENT YELLOW GREEN																			"SHS"-STANDARD HIGHWAY SIGNS			
		F	M3-1	24	12			2.00																		GREEN ON WHITE	X		
		F	M1-5	24	24			4.00																					E-136B
		F	M6-1	21	15			2.19																		GREEN ON WHITE	X		
SB	1.427	N	R10-12	24	30								1																
		N	R10-12	24	30			5.00										X									X		
SB	1.405	F	M3-3	24	12		SOUTH						1		X														
		F	M1-4	24	24		US 5						1																
		F	VM-120	18	24		CONNECTICUT RIVER BYWAY				1																		
		F	D6-4A	18	9		AMERICA'S BYWAYS				1																		
		F	M3-3	24	12			2.00								1		X							BLACK ON WHITE	X		
		F	M1-4	24	24			4.00																			X		
SB	1.405	F	VM-120	18	24		CONNECTICUT RIVER BYWAY					1				1		X								INSTALL ON NEW SEPARATE POST OUTSIDE ROUTE MARKER			
		F	D6-4A	18	9		AMERICA'S BYWAYS					1																	
SB	1.370	F	VR-284	24	30		ALL TURNS ---> (45 DEG)						1		X														
SB	1.360	F	D2-1	72	10		FAIRLEE 5						1		X														
							SHEET TOTALS	19.19 SF	0.00 SF	0 EA	2 EA	2 EA	5 EA	0 EA	0 EA	2 EA		30 FT										
							TOWN TOTALS	531.1	0.0	13.0	4.0	4.0	95	0.0	0.0	85		1275.0										

SIGN SUMMARY SHEET

VERMONT AGENCY OF TRANSPORTATION

PROJECT NAME: **STATEWIDE NORTHEAST**
PROJECT NUMBER: **STPG SIGN (29)**

FILE NAME: **BRADFORD US5 SB**
PROJECT MANAGER: **A. GAMBLE**
DESIGNED BY: **D. CROSSLEY**
BRADFORD US 5 SB 14

PLOT DATE: **8/18/2010**
DRAWN BY: **D. CROSSLEY**
CHECKED BY: **A. GAMBLE**
SHEET **133** OF **138**

DIRECTION	MILEPOINT	LOCATION CODE (SHEET 2)	SIGN CODE	WIDTH (IN)	HEIGHT (IN)	SHEETING REMARKS	SIGN LEGEND	NEW SIGNS "A"	NEW SIGNS "B"	EXISTING SIGNS RETAIN	EXISTING SIGNS SALVAGE FROM	EXISTING SIGNS SALVAGE TO	EXISTING SIGNS REMOVE	EXIST POST RETAIN	EXIST POST REMOVE	NUMBER OF NEW POSTS	SQUARE STEEL (IN) 1.75 / 2.00 / 2.50 (LB / FT) 1.88	2.42	3.35	TUBULAR STEEL Ø (IN) 3.00 / 3.50 / 4.00 / 5.00 (LB / FT) FOUNDATION	7.58	9.00	10.80	14.60	SIGN FRAME REQUIRED	REMARKS	SIGN DETAIL: DETAIL IN SHS	DETAIL ON SHEET NUMBER	DETAIL ON STD SHEET NUMBER
BRADFORD US5 SB							FY-FLUORESCENT YELLOW FYG-FLUORESCENT YELLOW GREEN																			"SHS"-STANDARD HIGHWAY SIGNS			
SB	1.340	F	OM1-1	18	18								1		X				X										
		F	OM1-1	18	18			2.25										X									X		
SB	1.342	F	VR-431	36	48		 U TURN						1		X				X										
		A	VR-405	48	48			16.00								2		X										5	
SB	1.310	F	D2-1	72	12			6.00								2		X								INSTALL ACROSS FROM MEDIAN NO "U" / LEFT TURN SIGN		4	
SB	1.305	G	R5-1	30	30								1		X				X										
		H	R1-1	24	24								1						X										
		G	R5-1	30	30			6.25								1		X									X		
		H	R1-1	30	30			6.25																			X		
SB	1.280	F	VR-114R	48	60		 STATE LOAD ~~W5-4P 24x18 P~~ STATE OF VERMONT SPEED LIMIT 50 UNLESS OTHERWISE POSTED	~~2.00~~					1		X															
		F	R2-1	24	30		 ~~R2-1P 24x18~~	5.00								1		X									X		
		F	VR-208	24	24			~~3.00~~ 2.00																				4	
SB	1.120	G	VR-017	24	30								1		X												LAKE MOREY RD TH-38			
		G	VR-017	24	30			5.00								1		X											E-141
SB	1.110	H	R1-1	30	30								1		X												LAKE MOREY RD TH-38			
SIGN SUMMARY SHEET							SHEET TOTALS	~~34.75~~ ~~60.75~~ SF	0.00 SF	0 EA	0 EA	0 EA	7 EA	0 EA	0 EA	7 EA		105 FT											
VERMONT AGENCY OF TRANSPORTATION							TOWN TOTALS	531.1 SF	0.0 SF	13.0 EA	4.0 EA	4.0 EA	95 EA	0.0 EA	0.0 EA	85 EA		1275.0 FT											

PROJECT NAME: **STATEWIDE NORTHEAST**
PROJECT NUMBER: **STPG SIGN (29)**
FILE NAME: **BRADFORD US5 SB** PLOT DATE: **8/18/2010**
PROJECT MANAGER: **A. GAMBLE** DRAWN BY: **D. CROSSLEY**
DESIGNED BY: **D. CROSSLEY** CHECKED BY: **A. GAMBLE**
BRADFORD US 5 SB 15 SHEET **134** OF **138**

DIRECTION	MILEPOINT	LOCATION CODE (SHEET 2)	SIGN CODE	WIDTH (IN)	HEIGHT (IN)	SHEETING REMARKS	SIGN LEGEND	NEW SIGNS "A"	NEW SIGNS "B"	EXISTING SIGNS RETAIN	EXISTING SIGNS SALVAGE FROM	EXISTING SIGNS SALVAGE TO	EXISTING SIGNS REMOVE	EXIST POST RETAIN	EXIST POST REMOVE	NUMBER OF NEW POSTS	SQUARE STEEL (IN) 1.75 | 2.00 | 2.50 (LB / FT) 1.88	2.42	3.35	TUBULAR STEEL Ø (IN) 3.00 | 3.50 | 4.00 | 5.00 (LB / FT) FOUNDATION	7.60	9.00	10.80	14.60	SIGN FRAME REQUIRED	REMARKS	SIGN DETAIL: DETAIL IN SHS	DETAIL ON SHEET NUMBER	DETAIL ON STD SHEET NUMBER
BRADFORD US5 SB							FY-FLUORESCENT YELLOW CENT YELLOW GREEN																		"SHS"-STANDARD HIGHWAY SIGNS			
		H	R1-1	30	30		STOP	6.25								1		X								X	
SB	0.470	F	W10-2L	30	30		CROSSROAD W/TRACKS ON LEFT			1				X													
SB	0.362	G	VR-017	24	30		LEGAL LOAD LIMIT 24,000 POUNDS						1		X										PRATT RD TH-39			
		G	VR-017	24	30			5.00								1		X									E-141
SB	0.354	H	R1-1	30	30								1		X										PRATT RD TH-39			
		H	R1-1	30	30		STOP	6.25								1		X								X	
								TYPE "A" SIGNS																				
							TOWN DIRECTIONAL TOTALS	523 SF																				
SIGN SUMMARY SHEET							SHEET TOTALS	17.50 SF	0.00 SF	1 EA	0 EA	0 EA	2 EA	0 EA	0 EA	3 EA		45 FT										
VERMONT AGENCY OF TRANSPORTATION							TOWN TOTALS	531.1	0.0	13.0	4.0	4.0	95	0.0	0.0	85		1275.0										

PROJECT NAME: STATEWIDE NORTHEAST
PROJECT NUMBER: STPG SIGN (29)

FILE NAME: BRADFORD US5 SB
PROJECT MANAGER: A. GAMBLE
DESIGNED BY: D. CROSSLEY
BRADFORD US 5 SB 16

PLOT DATE: 8/18/2010
DRAWN BY: D. CROSSLEY
CHECKED BY: A. GAMBLE
SHEET 135 OF 138

TOWN TOTAL SIGN SUMMARY SHEET

STATEWIDE NORTHEAST STPG SIGN (29) IN BOOK

TOWN NAME	COUNTY	TOWN MILEAGE	NEW SIGNS (SF)		EXISTING SIGNS (EA)				NUMBER OF NEW POSTS (EA)				SQUARE STEEL (IN) NEW POST AND ANCHOR			TUBULAR STEEL Ø (IN)				
									1.75" (LB / FT)	2" (LB / FT)	2.5" (LB / FT)		1.75 (LB / FT)	2.00 (LB / FT)	2.50 (LB / FT)	FOUNDATION	3.00 (LB / FT)	3.50 (LB / FT)	4.00 (LB / FT)	5.00 (LB / FT)
			TYPE A	TYPE B	RETAIN	SALVAGE FROM	SALVAGE TO	REMOVE	1.88	2.42	3.35	TOTAL POSTS	1.88	2.42	3.35		7.60	9.00	10.80	14.60
MORRISTOWN VT 15 EB	LAMOILLE	4.367	~~143.7~~ 143.7	0	27	10	10	31	0	27	0	27	0	~~405~~	0	395.5				
MORRISTOWN VT 15 WB	LAMOILLE		~~203.0~~ 203.02	0	29	14	14	51	0	28	0	28	0	~~420~~	0	423.75				
WOLCOTT VT 15 EB	LAMOILLE	7.023	~~162.7~~ 168.93	0	16	1	1	29	0	35	0	35	0	~~525~~	0	476.25				
WOLCOTT VT 15 WB	LAMOILLE		~~148.5~~ 148.50	0	17	1	1	27	0	31	0	31	0	~~465~~	0	389.25				
GLOVER VT 16 NB	ORLEANS	6.7	~~251.7~~ 251.68	0	5	2	2	54	0	40	0	40	0	~~600~~	0	595.01				
GLOVER VT 16 SB	ORLEANS		~~225.8~~ 227.09	0	5	2	2	46	0	44	0	44	0	~~660~~	0	599.29				
BARTON VT 16 NB	ORLEANS	1.752	~~34.1~~ 34.09	0	6	0	0	10	0	6	0	6	0	~~90~~	0	95.0				
BARTON VT 16 SB	ORLEANS		~~40.8~~ 40.75	0	2	0	0	10	0	8	0	8	0	~~120~~	0	85.84				
NEWBURY US 302 EB	ORANGE	4.917	~~309.6~~ 310.55	0	8	0	0	58	0	47	0	47	0	~~705~~	0	631.71				
NEWBURY US 302 WB	ORANGE		~~216.0~~ 215.95	0	6	2	2	57	0	29	0	29	0	~~435~~	0	366.116				
BRADFORD VT 25 NB	ORANGE	7.032	~~451.6~~ 451.60	0	8	0	0	107	0	76	0	76	0	~~1140~~	0	1046.39				
BRADFORD VT 25 SB	ORANGE		~~432.2~~ 432.2	0	12	0	0	87	4	72	0	76	60	~~1080~~	0	1077.84				
BRADFORD US 5 NB	ORANGE	5.859	~~453.8~~ 453.78	0	15	6	6	90	0	67	2	69	0	~~1005~~	30	918.84				
BRADFORD US 5 SB	ORANGE		~~531.1~~ 523.1	0	13	4	4	95	0	82	3	85	0	~~1230~~	45	1112.97				
				Sub-Totals	42	42	752				Sub-Totals		~~60~~	~~8880~~ 8243.8	~~75~~	8243.8				
ESTIMATED NUMBER OF STREET SIGNS ERECTED ONTO NEW POSTS =						~~5~~														
NUMBER OF SALVAGED SIGNS ADDED TO REMOVE TOTAL =							~~42~~													
		TOTAL =	~~3604.6~~ 3605.13	~~0~~	~~160~~	~~42~~	~~47~~	~~794~~	~~4~~	~~592~~	~~5~~	~~601~~		~~9015~~ 8243.8		0	0	0	0	0

PROJECT NAME: STATEWIDE NORTHEAST
PROJECT NUMBER: STPG SIGN (29)
FILE NAME: I08006.TSS
PROJECT LEADER: A. GAMBLE
DESIGNED BY: D. CROSSLEY
TOWN TOTAL SIGN SUMMARY SHEET
PLOT DATE: 24-AUG-2010
DRAWN BY: D.CROSSLEY
CHECKED BY: A. GAMBLE
SHEET 136 OF 138

Table 6H-2. Meaning of Symbols on Typical Application Diagrams

- Arrow panel
- Arrow panel support or trailer (shown facing down)
- Changeable message sign or support trailer
- Channelizing device
- Crash Cushion
- Direction of temporary traffic detour
- Direction of traffic
- Flagger
- High level warning device (Flag tree)
- Luminaire
- Pavement markings that should be removed for a long term project
- Sign (shown facing left)
- Surveyor
- Temporary barrier
- Temporary barrier with warning lights
- Traffic or Pedestrian signal
- Truck mounted attenuator
- Type III Barricade
- Warning lights
- Work space
- Work vehicle

Figure 6E-1. Use of Hand-Signaling Devices by Flaggers

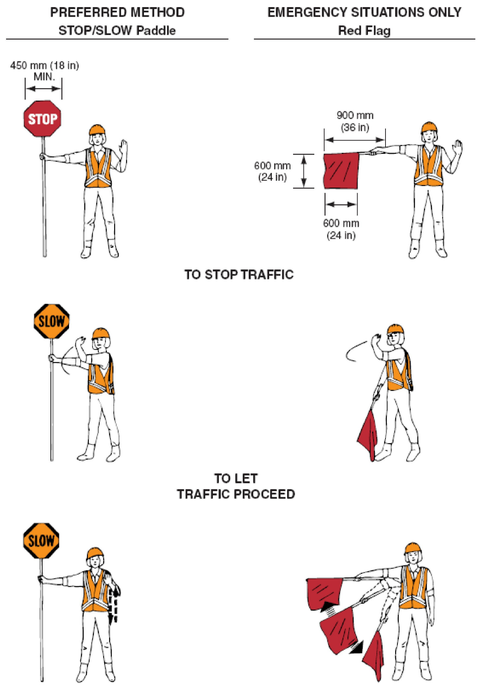

Figure 6C-2. Types of Tapers and Buffer Spaces

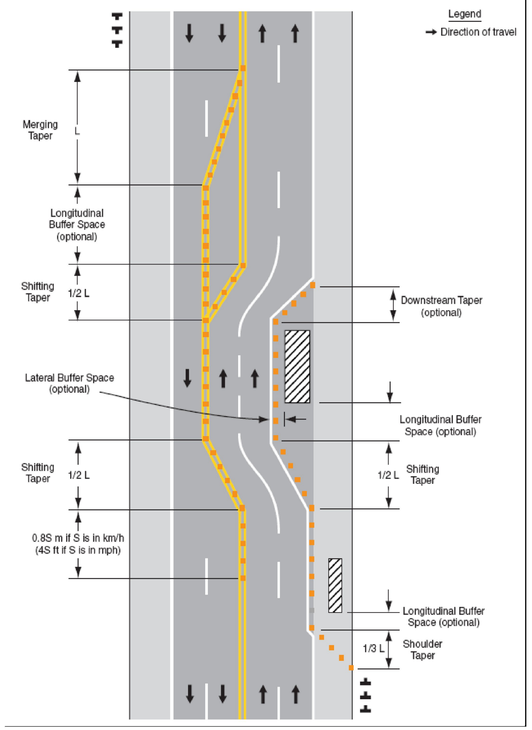

Figure 6H-1. Work Beyond the Shoulder (TA-1)

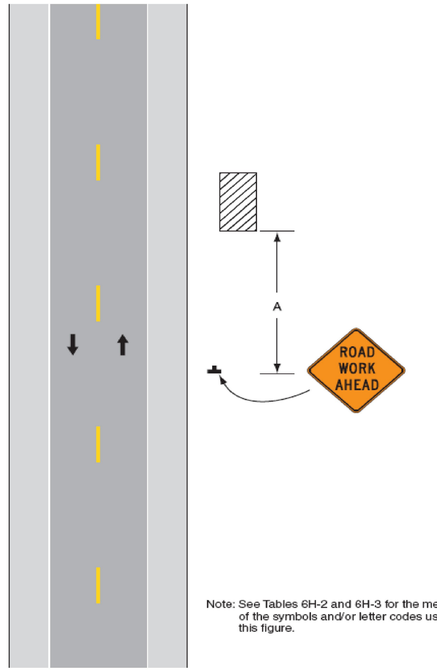

Note: See Tables 6H-2 and 6H-3 for the meaning of the symbols and/or letter codes used in this figure.

Typical Application 1

Table 6C-3. Taper Length Criteria for Temporary Traffic Control Zones

Type of Taper	Taper Length (L)*
Merging Taper	at least L
Shifting Taper	at least 0.5L
Shoulder Taper	at least 0.33L
One-Lane, Two-Way Traffic Taper	30 m (100 ft) maximum
Downstream Taper	30 m (100 ft) per lane

Table 6C-4. Formulas for Determining Taper Lengths

Speed Limit (S)	Taper Length (L) Meters
60 km/h or less	$L = \frac{WS^2}{155}$
70 km/h or more	$L = \frac{WS}{1.6}$

Speed Limit (S)	Taper Length (L) Feet
40 mph or less	$L = \frac{WS^2}{60}$
45 mph or more	L = WS

Where: L = taper length in meters (feet)
W = width of offset in meters (feet)
S = posted speed limit, or off-peak 85th-percentile speed prior to work starting, or the anticipated operating speed in km/h (mph)

Table 6H-3. Meaning of Letter Codes on Typical Application Diagrams

Road Type	Distance Between Signs**		
	A	B	C
Urban (low speed)*	30 (100)	30 (100)	30 (100)
Urban (high speed)*	100 (350)	100 (350)	100 (350)
Rural	150 (500)	150 (500)	150 (500)
Expressway / Freeway	300 (1,000)	450 (1,500)	800 (2,640)

* Speed category to be determined by highway agency

** Distances are shown in meters (feet). The column headings A, B, and C are the dimensions shown in Figures shown on the Traffic Control Detail Sheets. The A dimension is the distance from the transition or point of restriction to the first sign. The B dimension is the distance between the first and second signs. The C dimension is the distance between the second and third signs. (The third sign is the first one in a three-sign series encountered by a driver approaching a TTC zone.)

Figure 6F-7. Channelizing Devices (Sheet 1 of 2)

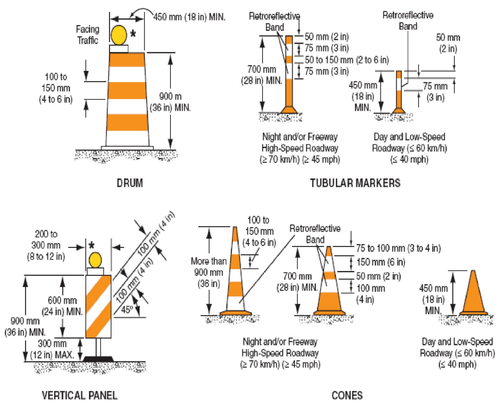

* Warning lights (optional)

Note: If drums, cones, or tubular markers are used to channelize pedestrians, they shall be located such that there are no gaps between the bases of the devices, in order to create a continuous bottom, and the height of each individual drum, cone, or tubular marker shall be no less than 900 mm (36 in) to be detectable to users of long canes.

TEMPORARY TRAFFIC CONTROL NOTES

1. ALL TEMPORARY TRAFFIC CONTROL SHALL BE IN ACCORDANCE WITH THESE PROJECT PLANS, AND THE MANUAL ON UNIFORM TRAFFIC CONTROL DEVICES (MUTCD), DATED 2009, AND ITS LATEST REVISIONS, OR AS DIRECTED BY THE RESIDENT ENGINEER. IF THE CONTRACTOR DOES NOT WISH TO FOLLOW THE TEMPORARY TRAFFIC CONTROL PROVIDED, HE/SHE MAY SUBMIT AN ALTERNATE PROPOSAL AT THE PRE-CONSTRUCTION MEETING IMPLEMENTING THE PROPOSED CHANGES FOR REVIEW AND APPROVAL BY THE RESIDENT ENGINEER.
2. THE CONTRACTOR MUST PROVIDE ACCESS THROUGH THE WORK ZONE FOR EMERGENCY VEHICLES AT ALL TIMES.
3. THE CONTRACTOR SHALL CONDUCT THE WORK AT ALL TIMES IN SUCH A MANNER AND IN SUCH SEQUENCE SO AS TO ENSURE THE LEAST INTERFERENCE WITH TRAFFIC OCCURS.
4. SIGNS SHALL ONLY BE VISIBLE TO MOTORIST AT THE TIMES WHEN THE MESSAGE IS PERTINENT, I.E. A "FLAGGER AHEAD" SIGN SHALL ONLY BE VISIBLE TO MOTORIST WHEN THE FLAGGER IS ACTUALLY PRESENT PERFORMING THEIR DUTIES.
5. PAYMENT FOR CONSTRUCTION SIGNING WILL BE MADE UNDER CONTRACT ITEM 641.10.

PROJECT NAME: STATEWIDE NORTHEAST

PROJECT NUMBER: STPG SIGN (29)

FILE NAME: 10B006.WZ
PROJECT LEADER: A. GAMBLE
DESIGNED BY: D. CROSSLEY
TRAFFIC CONTROL SHEET 1

PLOT DATE: 24-AUG-2010
DRAWN BY: D. CROSSLEY
CHECKED BY: A. GAMBLE
SHEET 137 OF 138

Figure 6H-3. Work on Shoulders (TA-3)

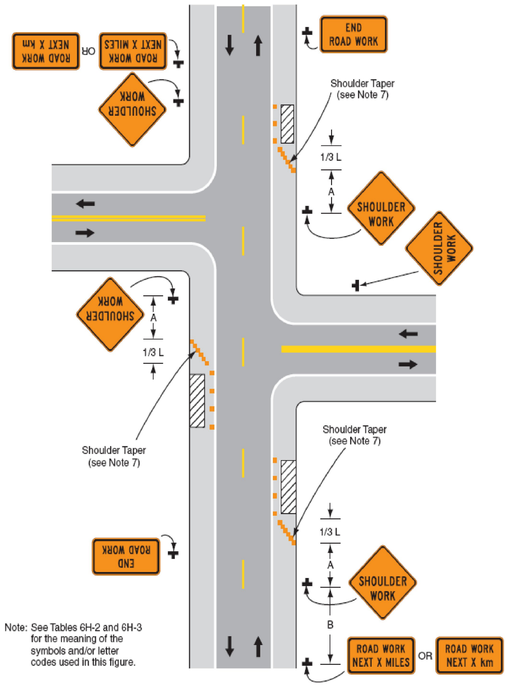

Typical Application 3

Figure 6H-4. Short-Duration or Mobile Operation on Shoulder (TA-4)

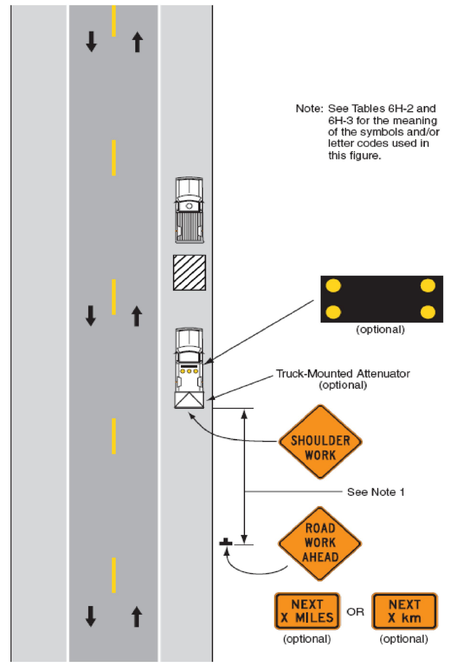

Typical Application 4

Figure 6H-6. Shoulder Work with Minor Encroachment (TA-6)

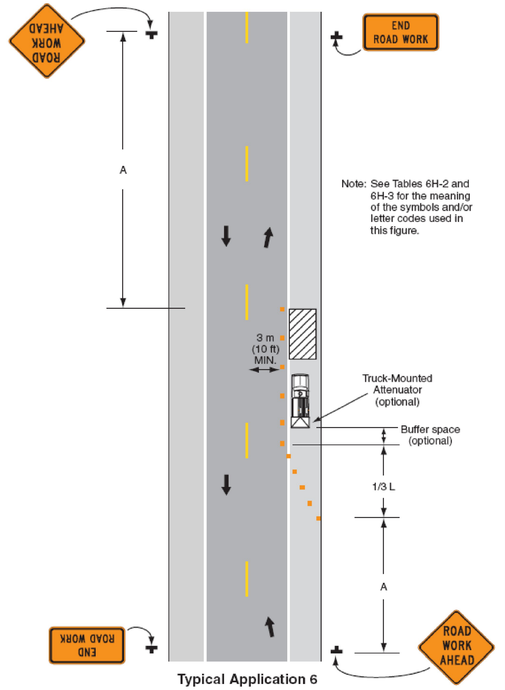

Typical Application 6

Figure 6H-10. Lane Closure on Two-Lane Road Using Flaggers (TA-10)

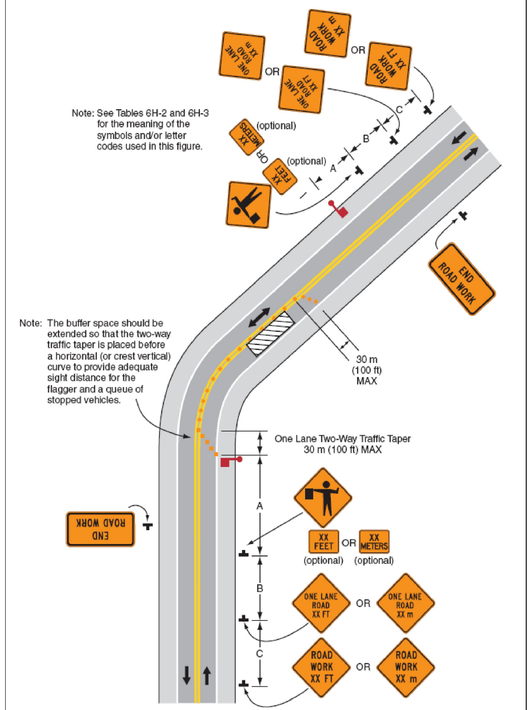

Typical Application 10

PROJECT NAME: STATEWIDE NORTHEAST	
PROJECT NUMBER: STPG SIGN (29)	
FILE NAME: 10B006.WZ	PLOT DATE: 24-AUG-2010
PROJECT LEADER: A. GAMBLE	DRAWN BY: D. CROSSLEY
DESIGNED BY: D. CROSSLEY	CHECKED BY: A. GAMBLE
TRAFFIC CONTROL SHEET 2	SHEET 138 OF 138