


STATE OF VERMONT AGENCY OF TRANSPORTATION

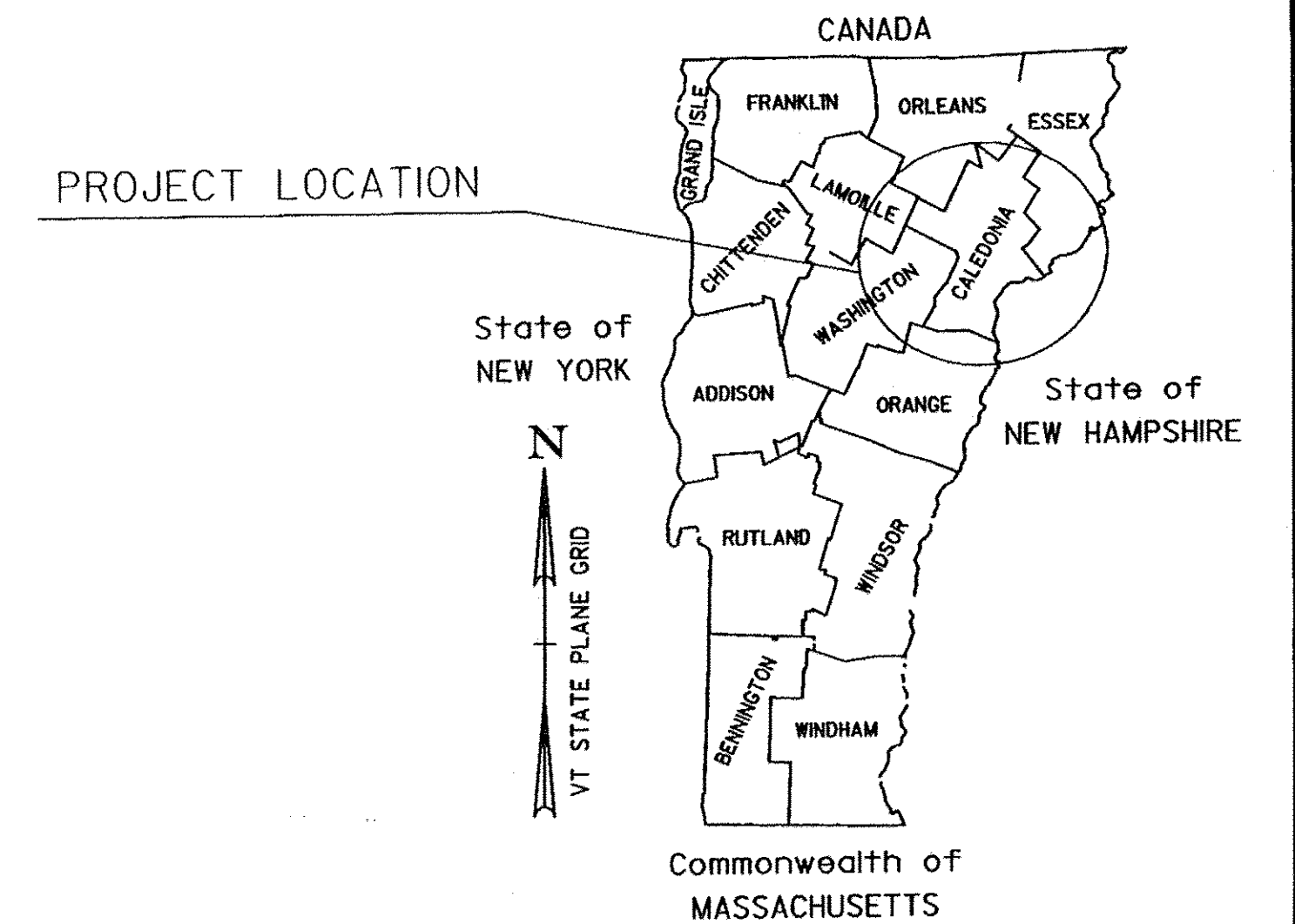


PROPOSED IMPROVEMENT TOWNS OF BRADFORD, NEWBURY, MORRISTOWN, WOLCOTT, GLOVER, AND BARTON COUNTIES OF ORANGE, LAMOILLE AND ORLEANS VERMONT ROUTES 15, 16, 25 US ROUTES 5, 302

NORTHEAST REGION SIGN REPLACEMENT - 37.65 MILES ON US 5 BRADFORD MP 0.000-5.859, US 302 NEWBURY MP 0.000-4.917,
VT 15 MORRISTOWN MP 0.000-4.367 - WOLCOTT MP 0.000-7.023, VT 16 GLOVER MP 0.000-6.70 - BARTON MP 0.000-1.752, AND
VT 25 BRADFORD MP 0.000-7.032

LENGTH OF PROJECT = 37.65 MILES

WORK TO BE PERFORMED UNDER THIS PROJECT INCLUDES THE REMOVAL OF EXISTING SIGNS AND POSTS
AND THE INSTALLATION OF NEW SIGNS AND SIGN POSTS AND INCIDENTAL ITEMS.



INDEX OF SHEETS
SEE SHEET 2

RECORD PLANS

CONTRACTOR: I&D SAFETY MARKINGS CORP. - BERLIN, VT
RESIDENT ENGINEER: JOHN SLADYK
CONSTRUCTION BEGAN: MAY 11, 2011
CONSTRUCTION COMPLETE: AUGUST 30, 2011
RECORD PLANS BY: JOHN SLADYK & JENNA HYDE

I HEREBY CERTIFY THAT ALL THE CONSTRUCTION REQUIRED BY THIS SET OF DRAWINGS HAS BEEN ACCOMPLISHED AS INDICATED HEREIN.

BY: *John Sladyk* RESIDENT ENGINEER
DATE: 2-7-13

NOTE: Any further information concerning final quantities, amounts or other details relative to this project may be found at Central Files in the electronic archives.


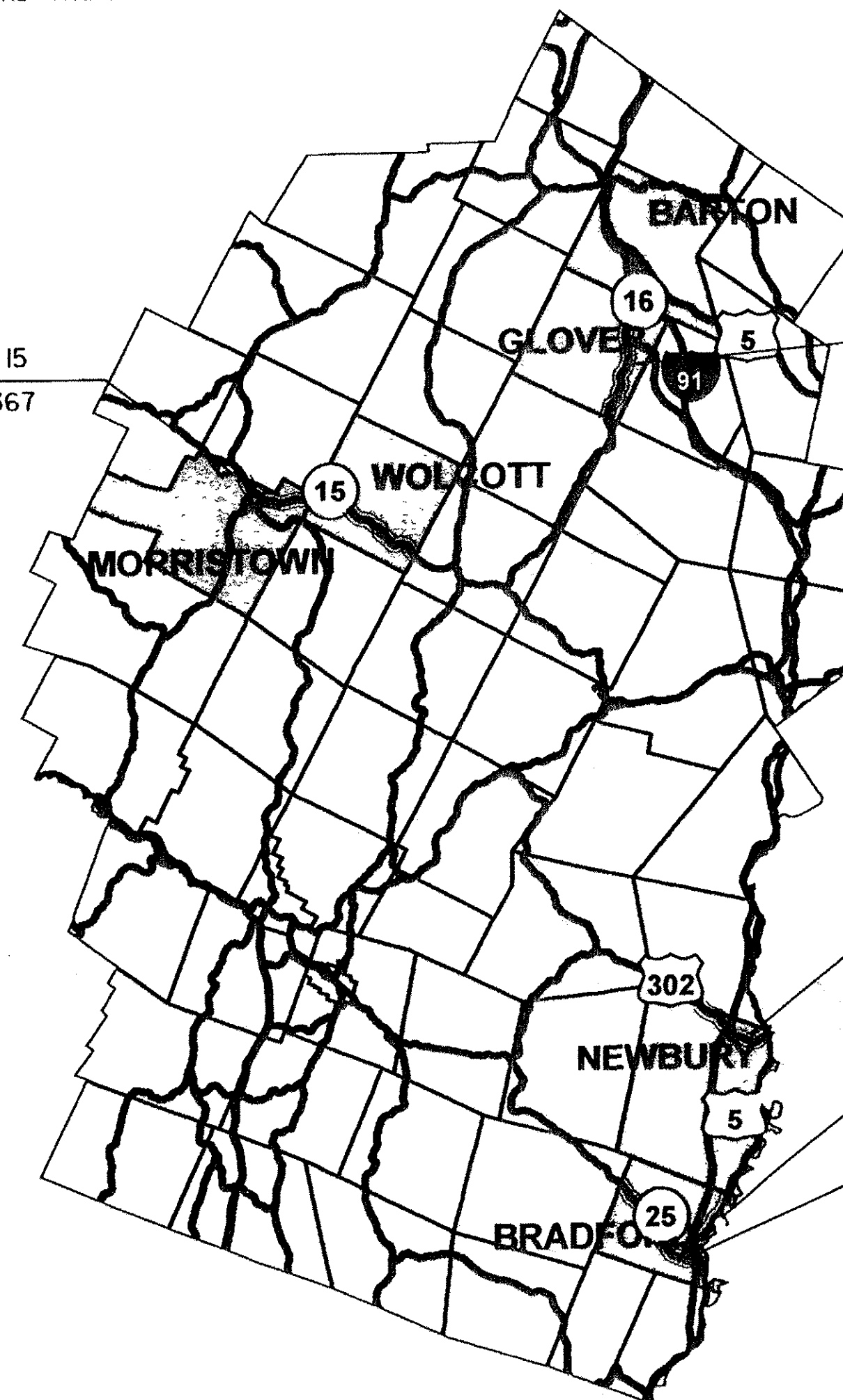
MORRISTOWN-WOLCOTT VT 15
MORRISTOWN MP 0.000-4.367
WOLCOTT MP 0.000-7.023

GLOVER - BARTON VT 16
GLOVER MP 0.000-6.700
BARTON MP 0.000- 1.752

NEWBURY US 302
MP 0.000-4.917

BRADFORD US 5
MP 0.000-5.859

BRADFORD VT 25
MP 0.000-7.032



NOT TO SCALE

QUALITY ASSURANCE PROGRAM: LEVEL 3

CONVENTIONAL SYMBOLS

COUNTY LINE	
TOWN LINE	
LIMITS OF ACCESS	
POINT OF ACCESS	
FENCE LINE	
STONE WALL	
TRAVELED WAY	
GUARD RAIL	
RAILROAD	
SURVEY LINE	
CULVERT	
POWER POLE	
TELEPHONE POLE	
TREES	
CONTROL OF ACCESS	
PROPERTY LINE	
R.O.W. TAKING LINE	
SLOPE RIGHTS	
TOP OF CUT	
TOE OF SLOPE	

SURVEYED BY : N/A
SURVEYED DATE : N/A

DATUM
VERTICAL N/A
HORIZONTAL N/A

THESE PLANS ARE SUBJECT TO SUCH ENGINEERING CHANGES AS MAY BE REQUIRED BY THE FEDERAL HIGHWAY ADMINISTRATION OR THE DIRECTOR OF PROGRAM DEVELOPMENT.

CONSTRUCTION IS TO BE CARRIED ON IN ACCORDANCE WITH THESE PLANS AND THE STANDARD SPECIFICATIONS FOR CONSTRUCTION DATED 2006, AS APPROVED BY THE FEDERAL HIGHWAY ADMINISTRATION ON JUNE 15, 2006 FOR USE ON THIS PROJECT, INCLUDING ALL SUBSEQUENT REVISIONS AND SUCH REVISED SPECIFICATIONS AND SPECIAL PROVISIONS AS ARE INCORPORATED IN THESE PLANS.

DIRECTOR OF PROGRAM DEVELOPMENT	
APPROVED <i>John V. Kelly</i>	DATE 2-25-2010
PROJECT MANAGER :	AMY GAMBLE
PROJECT NAME :	STATEWIDE - NORTHEAST REGION
PROJECT NUMBER :	STPG SIGN (29)
SHEET 1 OF 138 SHEETS	