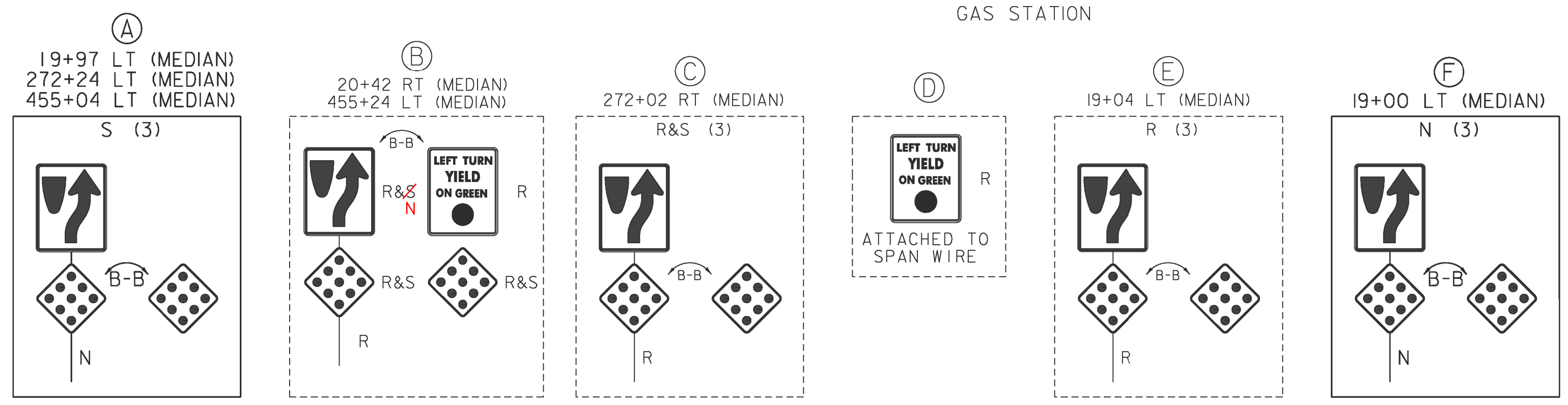
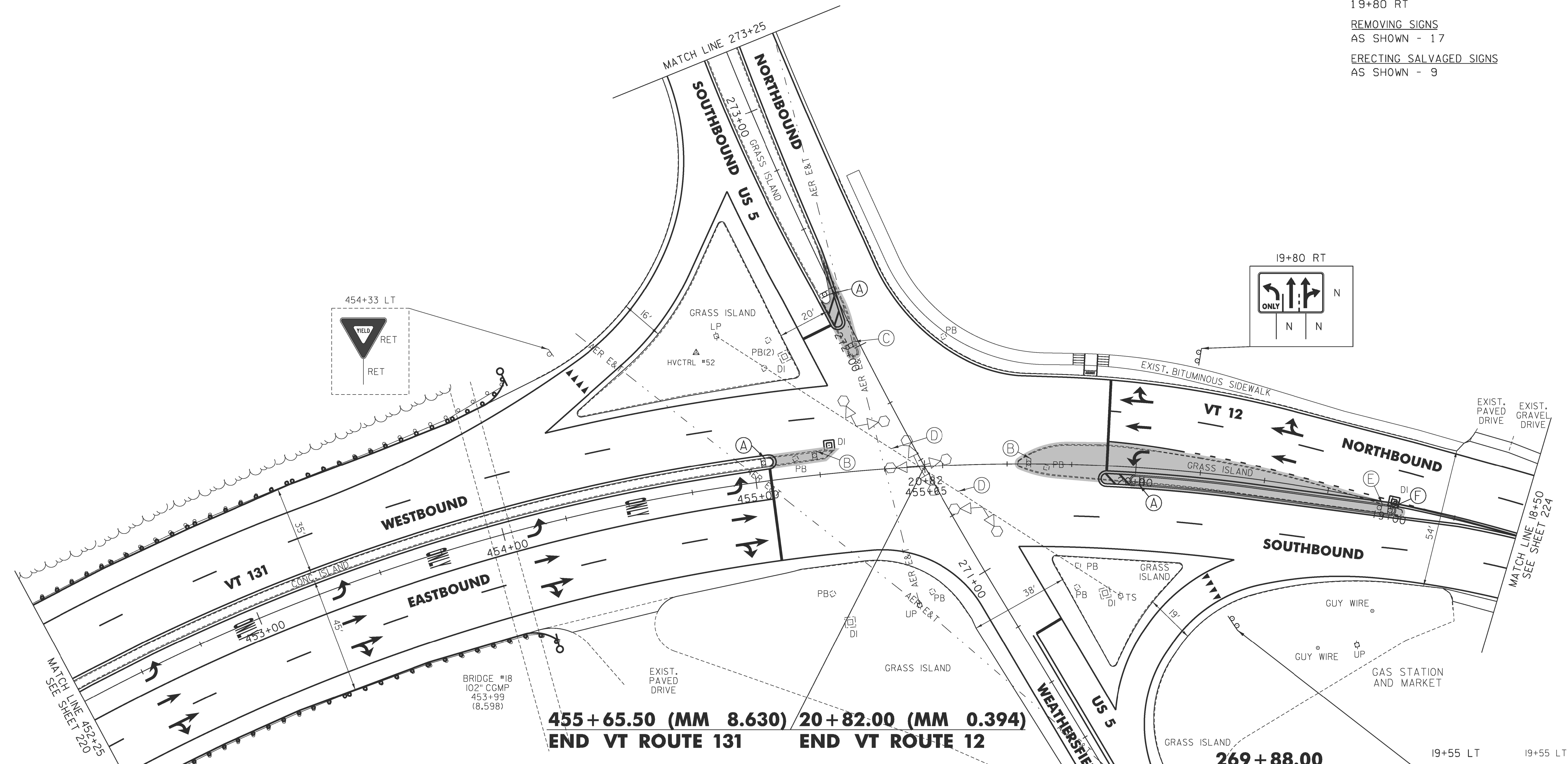
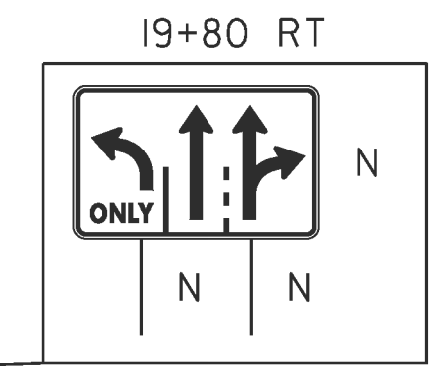


THINNING AND TRIMMING FOR SIGNS
19+80 RT
REMOVING SIGNS
AS SHOWN - 17
ERECTING SALVAGED SIGNS
AS SHOWN - 9



LEGEND

R = REMOVE EXISTING
S = SALVAGE
R&S = REMOVE AND SALVAGE
N = NEW
RET = RETAIN
B-B = BACK TO BACK
= EXISTING GUARDRAIL
= PROPOSED GUARDRAIL
YL = YELLOW LINE
WL = WHITE LINE
= DELINEATOR

ROADWAY LAYOUT SHEET 5A

PROJECT NAME: WEATHERSFIELD
PROJECT NUMBER: NH 2948(I)
FILE NAME: p12b126.dgn
PROJECT LEADER: PTS
DESIGNED BY: NLL
IPARM FILE NAME: p12b126_222
PLOT DATE: 2/7/2013
DRAWN BY: SNG
CHECKED BY: PTS
SHEET 222 OF 234

NOT TO SCALE