

TEMPORARY 4" WHITE LINE, PAINT
 DURABLE 4" WHITE LINE (OPTION BID ITEM)
 86+50 TO 98+50 SOLID LT
 86+50 TO 96+85 SOLID RT
 97+65 TO 98+50 SOLID RT

TEMPORARY 4" YELLOW LINE, PAINT
 DURABLE 4" YELLOW LINE (OPTION BID ITEM)
 86+50 TO 97+05 SOLID LT & RT
 97+45 TO 98+50 SOLID LT & RT

REMOVAL OF EXISTING FENCE
 96+25 TO 96+78 LT

6 INCH UNDERDRAIN PIPE
 86+50 TO 87+10 LT
 90+75 TO 93+60 LT

STONE FILL, TYPE I
 GEOTEXTILE UNDER STONE FILL
 98+00 TO 98+50 RT

STEEL BEAM GUARDRAIL, GALVANIZED
 W/8 FEET POSTS
 86+50 TO 91+15 RT
 97+49.5 TO 98+50 RT

ANCHOR FOR STEEL BEAM RAIL
 91+15 RT
 97+49.5 RT

REMOVAL AND DISPOSAL OF GUARDRAIL
 86+50 TO 91+09 RT
 97+53 TO 98+50 RT

DELINEATOR WITH STEEL POST

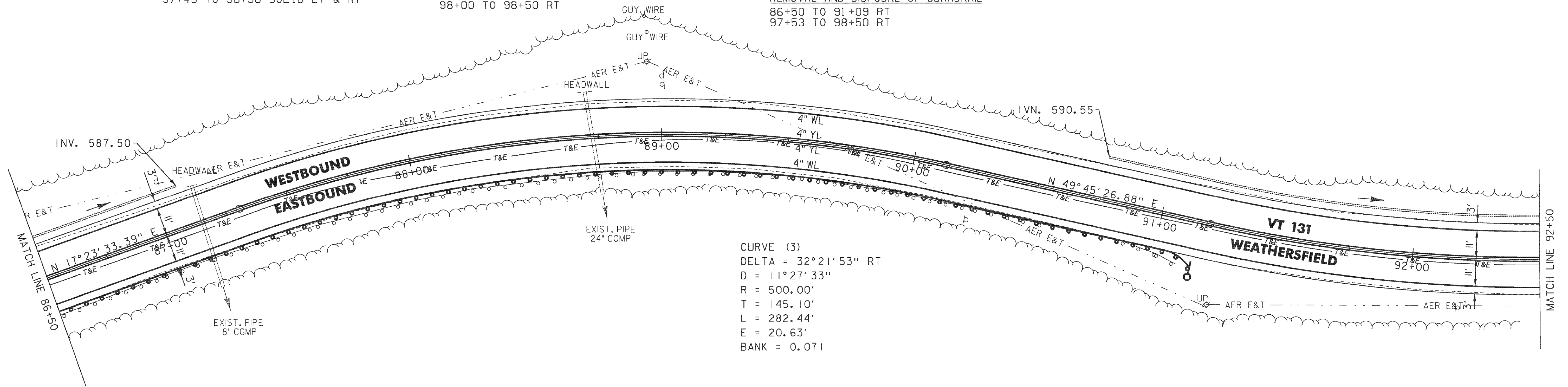
91+15 RT
 97+49.5 RT

RELOCATE MAILBOX, SINGLE SUPPORT

97+72 LT
 10+91 RT (TH 94)

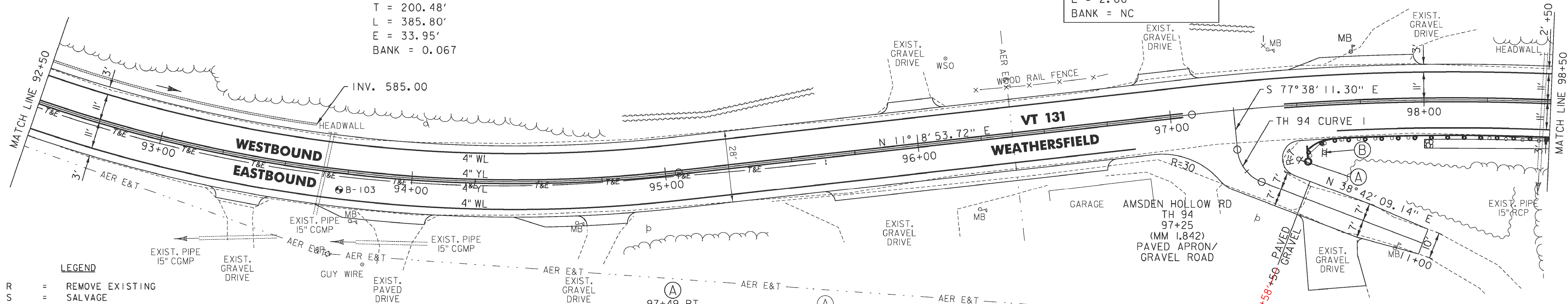
REMOVING SIGNS
 AS SHOWN - 3

ERECTING SALVAGED SIGNS
 AS SHOWN - 3



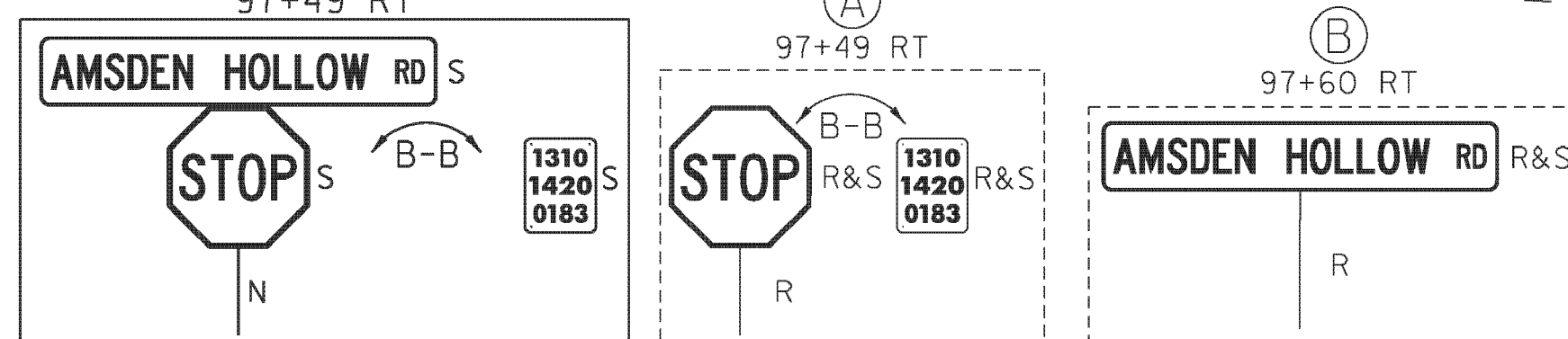
CURVE (4)
 DELTA = 38°26'33" LT
 D = 9°57'52"
 R = 575.00'
 T = 200.48'
 L = 385.80'
 E = 33.95'
 BANK = 0.067

TH 94 CURVE (1)
 DELTA = 63°39'40" LT
 D = 381°58'19"
 R = 15.00'
 T = 9.31'
 L = 16.67'
 E = 2.66'
 BANK = NC



LEGEND

- R = REMOVE EXISTING
- S = SALVAGE
- R&S = REMOVE AND SALVAGE
- N = NEW
- RET = RETAIN
- B-B = BACK TO BACK
- EXISTING GUARDRAIL
- PROPOSED GUARDRAIL
- YL = YELLOW LINE
- WL = WHITE LINE
- DELINEATOR
- UNDERDRAIN
- BORING



NOT TO SCALE

ROADWAY LAYOUT SHEET 4

PROJECT NAME: WEATHERSFIELD

PROJECT NUMBER: STP 2913(1)

FILE NAME: I0c228.dgn

PROJECT LEADER: PTS

DESIGNED BY: NLL

IPARM FILE NAME: pI0c228.37

PLOT DATE: 3/7/2013

DRAWN BY: WWG

CHECKED BY: PTS

SHEET 37 OF 234