


STATE OF VERMONT AGENCY OF TRANSPORTATION



PROPOSED IMPROVEMENT TOWNS OF ST ALBANS, SWANTON, SHELDON, ENOSBURG AND BERKSHIRE COUNTY OF FRANKLIN VERMONT ROUTE 105

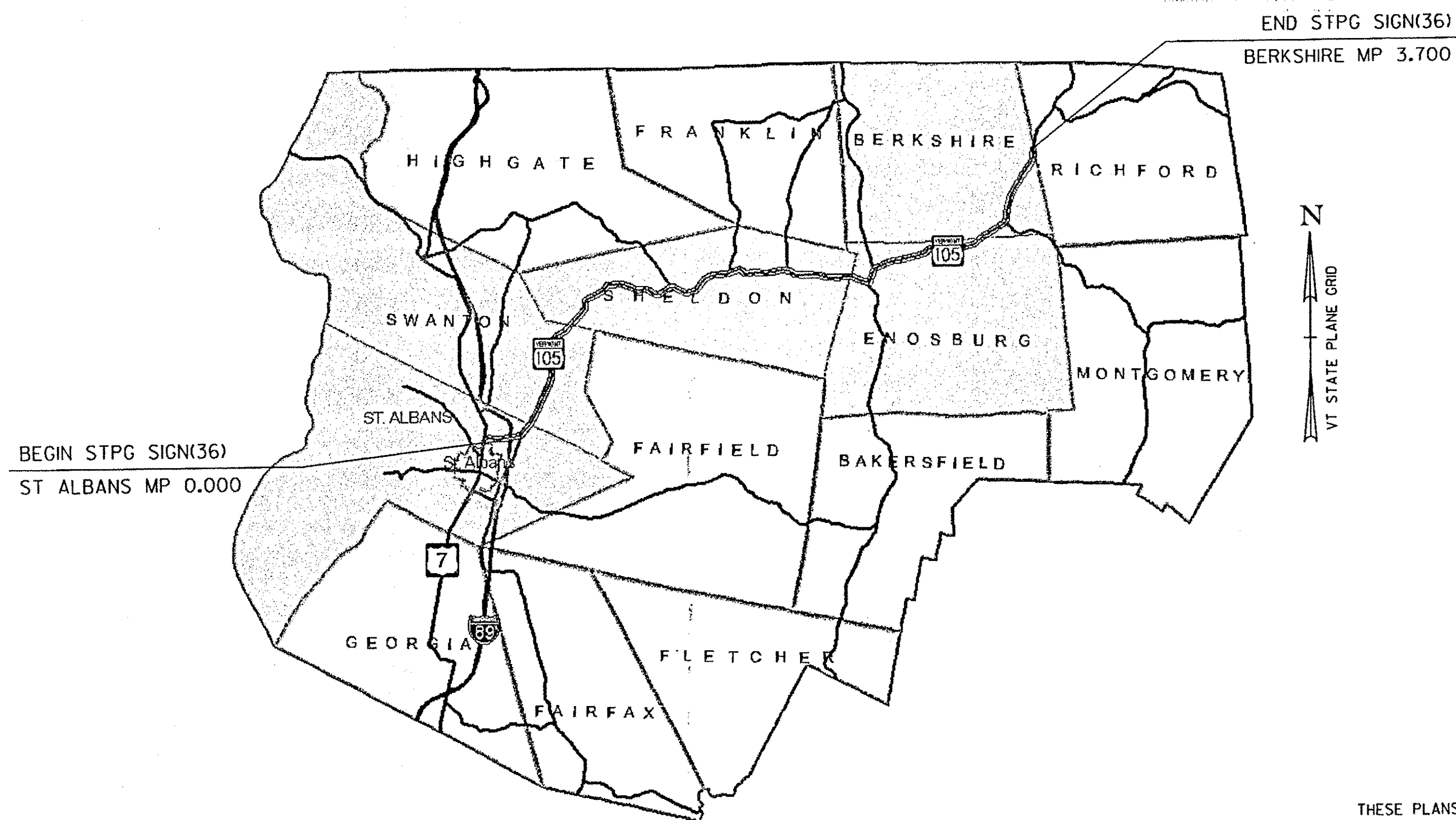
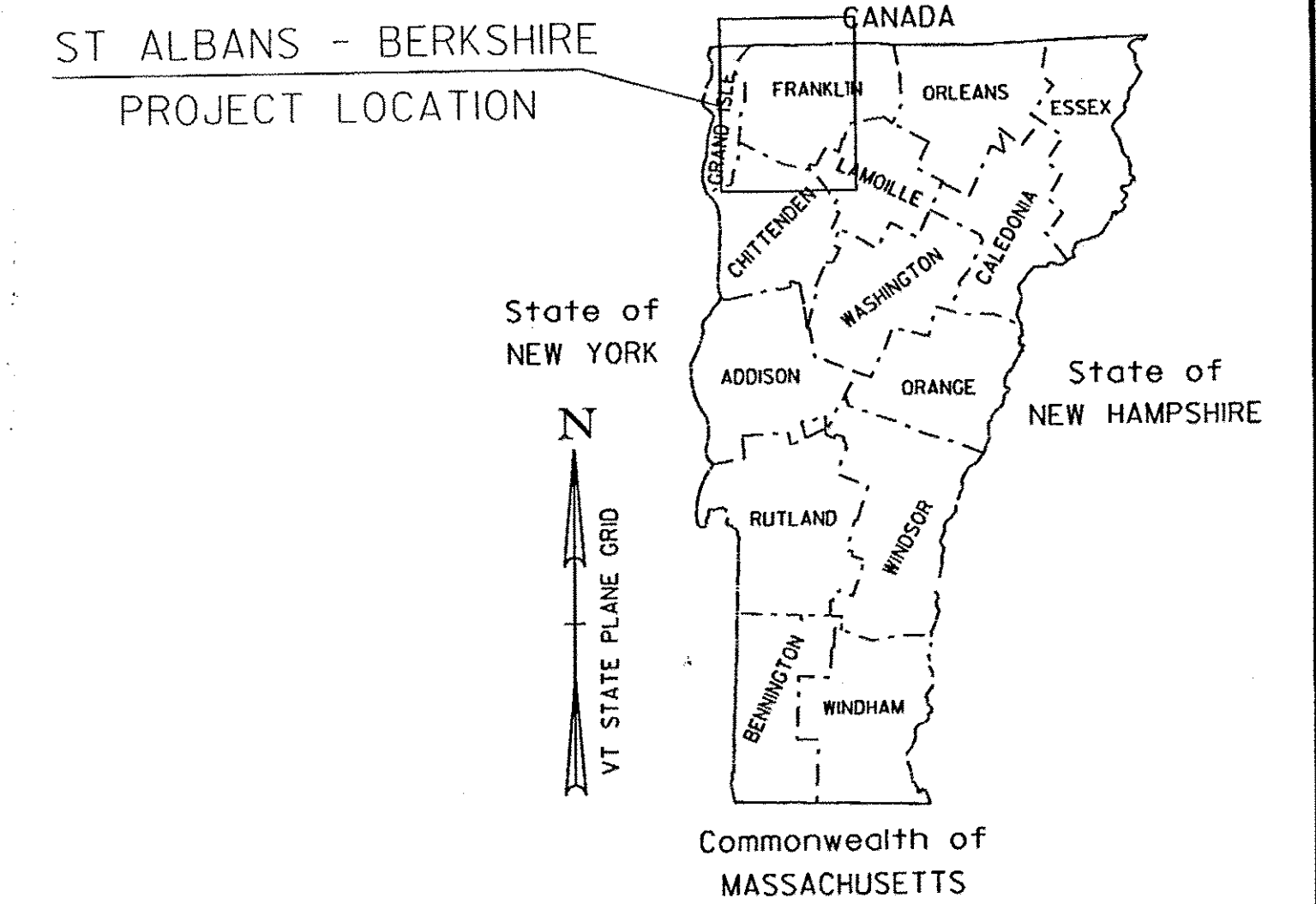
SIGN REPLACEMENT - 25.730 MILES ON VT 105 BEGINNING AT ST. ALBANS TOWN M.P. 0.000 EXTENDING
EASTERLY TO BERKSHIRE M.P. 3.700 INCLUDING 1,040 MILES OF ENOSBURG
CLASS I TOWN HIGHWAY

LENGTH OF ROADWAY = 25.730 MILES
LENGTH OF PROJECT = 25.730 MILES

WORK TO BE PERFORMED UNDER THIS PROJECT INCLUDES THE REMOVAL OF EXISTING SIGNS AND POSTS
AND THE INSTALLATION OF NEW SIGNS AND SIGN POSTS AND INCIDENTAL ITEMS.

INDEX OF SHEETS
SEE SHEET 2

RECORD PLANS	
CONTRACTOR:	F. R. LAFAYETTE, INC. - ESSEX JUNCTION, VT
RESIDENT ENGINEER:	JEFF COTA
CONSTRUCTION BEGAN:	AUGUST 17, 2011
CONSTRUCTION COMPLETE:	JANUARY 10, 2012
RECORD PLANS BY:	JEFF COTA & JENNA HYDE
I HEREBY CERTIFY THAT ALL THE CONSTRUCTION REQUIRED BY THIS SET OF DRAWINGS HAS BEEN ACCOMPLISHED AS INDICATED HEREIN.	
BY _____	RESIDENT ENGINEER
DATE <u>10/15/12</u>	
NOTE: Any further information concerning final quantities, amounts or other details relative to this project may be found at Central Files in the electronic archives.	



QUALITY ASSURANCE PROGRAM: LEVEL 3

CONVENTIONAL SYMBOLS	
COUNTY LINE	
TOWN LINE	
LIMITS OF ACCESS	
POINT OF ACCESS	
FENCE LINE	
STONE WALL	
TRAVELED WAY	
GUARD RAIL	
RAILROAD	
SURVEY LINE	
CULVERT	
POWER POLE	
TELEPHONE POLE	
TREES	
CONTROL OF ACCESS	
PROPERTY LINE	
R.O.W. TAKING LINE	
SLOPE RIGHTS	
TOP OF CUT	
TOE OF SLOPE	

SURVEYED BY :	N/A
SURVEYED DATE :	N/A
DATUM	
VERTICAL	N/A
HORIZONTAL	N/A

NOT TO SCALE

THESE PLANS ARE SUBJECT TO SUCH ENGINEERING CHANGES AS MAY BE REQUIRED BY THE FEDERAL HIGHWAY ADMINISTRATION OR THE DIRECTOR OF PROGRAM DEVELOPMENT.
CONSTRUCTION IS TO BE CARRIED ON IN ACCORDANCE WITH THESE PLANS AND THE STANDARD SPECIFICATIONS FOR CONSTRUCTION DATED 2006, AS APPROVED BY THE FEDERAL HIGHWAY ADMINISTRATION ON JUNE 15, 2006 FOR USE ON THIS PROJECT, INCLUDING ALL SUBSEQUENT REVISIONS AND SUCH REVISED SPECIFICATIONS AND SPECIAL PROVISIONS AS ARE INCORPORATED IN THESE PLANS.

DIRECTOR OF PROGRAM DEVELOPMENT	
APPROVED	DATE <u>5-24-11</u>
PROJECT MANAGER :	AMY GAMBLE
PROJECT NAME :	ST. ALBANS - BERKSHIRE
PROJECT NUMBER :	STPG SIGN (36)
SHEET 1 OF 109 SHEETS	

INDEX OF SHEETS

1	TITLE SHEET
2	GENERAL NOTES
3	QUANTITY SHEET
4-7	DETAIL SHEETS 1- 4
8	ST ALBANS TOWN VT 105 (SEYMOUR RD) EASTBOUND TRAFFIC SIGN SUMMARY SHEET
9-II	ST ALBANS TOWN VT 105 (SEYMOUR RD) WESTBOUND TRAFFIC SIGN SUMMARY SHEETS
12-18	ST ALBANS TOWN VT 105 EASTBOUND TRAFFIC SIGN SUMMARY SHEETS
19-27	ST ALBANS TOWN VT 105 WESTBOUND TRAFFIC SIGN SUMMARY SHEETS
28-29	SWANTON VT 105 EASTBOUND TRAFFIC SIGN SUMMARY SHEETS
30-31	SWANTON VT 105 WESTBOUND TRAFFIC SIGN SUMMARY SHEET
32-48	SHELDON VT 105 EASTBOUND TRAFFIC SIGN SUMMARY SHEETS
49-65	SHELDON VT 105 WESTBOUND TRAFFIC SIGN SUMMARY SHEETS
66-80	ENOSBURG VT 105 EASTBOUND TRAFFIC SIGN SUMMARY SHEETS
81-93	ENOSBURG VT 105 WESTBOUND TRAFFIC SIGN SUMMARY SHEETS
94-100	BERKSHIRE VT 105 EASTBOUND TRAFFIC SIGN SUMMARY SHEETS
101-108	BERKSHIRE VT 105 WESTBOUND TRAFFIC SIGN SUMMARY SHEETS
109	TOWN TOTAL SIGN SUMMARY SHEET

STANDARDS

E-121	STANDARD SIGN PLACEMENT CONVENTIONAL ROAD	08/08/1995
E-136A	U.S. ROUTE MARKER SIGN DETAILS	08/08/1995
E-136B	STATE ROUTE MARKER SIGN DETAILS	08/08/1995
E-136C	STATE NUMBERED TOWN HIGHWAY SIGN DETAILS	08/08/1995
E-138	MILEMARKER DETAILS STATE AND TOWN HIGHWAYS	05/30/2003
E-150	WARNING SIGN DETAILS	05/01/2004
E-153	WARNING SIGN DETAILS	05/01/2004
E-163	TUBULAR STEEL SIGN POST	05/20/1999
E-164	SQUARE STEEL SIGN POST	06/08/2009

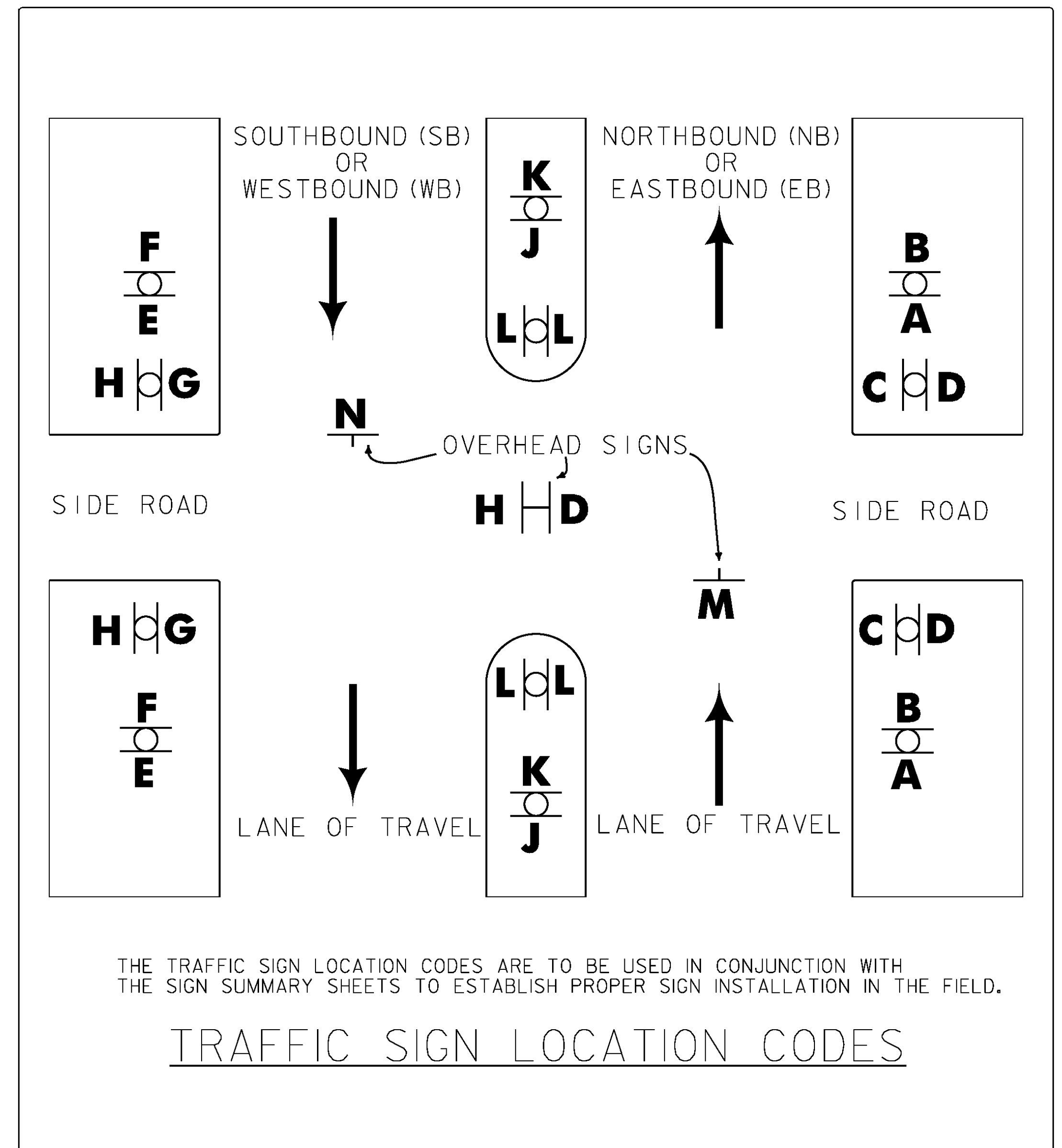
SIGN SIZE	12" X 12"		
	18" X 18"		
	21" X 15"		
	24" X 8"		
	24" X 10"		48" X 18"
	24" X 12"	36" X 12"	48" X 24"
	24" X 18"	36" X 15"	48" X 30"
	24" X 24"	36" X 18"	48" X 42"
	24" X 30"	36" X 24"	48" X 48"
	30" X 15"	36" X 36"	48" X 60"
	30" X 18"	36" X 42"	72" X 10"
	30" X 30"	36" X 48"	72" X 12"
30" X 42"	36" X 54"	72" X 20"	
THICKNESS	0.080"	0.100"	0.125"

2.5" SOIL BEARING SLIP BASE LOCATIONS

TOWN	MILEPOINT	# SLIP BASES
ST ALBANS (SEYMOUR RD):		
	MP 0.066 WB	2
ST ALBANS:		
	MP 1.329 EB	2
	MP 1.374 EB	2
	MP 1.520 WB	2
	MP 0.038 WB	2
SHELDON:		
	MP 8.700 WB	2
	MP 6.660 WB	2
	MP 4.490 WB	2
	MP 4.320 WB	2
ENOSBURG:		
	MP 0.670 EB	2
BERKSHIRE:		
	MP 0.950 EB	2
	MP 1.110 WB	2
	MP 1.080 WB	2
	MP 1.010 WB	2
TOTAL:		28

TEMPORARY TRAFFIC CONTROL NOTES

- THE CONTRACTOR SHALL SUBMIT SITE SPECIFIC TRAFFIC CONTROL PLANS CONFORMING TO THE MANUAL ON UNIFORM TRAFFIC CONTROL DEVICES (MUTCD), DATED 2009, AND ITS LATEST REVISIONS, AT THE PRE-CONSTRUCTION MEETING FOR REVIEW AND APPROVAL BY THE RESIDENT ENGINEER.
- WHEN WORKING IN THE VICINITY OF EXISTING PEDESTRIAN FACILITIES, ADA ACCESSIBLE PEDESTRIAN ACCOMMODATIONS SHALL BE MAINTAINED AT ALL TIMES. PAYMENT SHALL BE INCLUDED IN THE UNIT BID PRICE FOR CONTRACT ITEM 641.10 TRAFFIC CONTROL.
- THE CONTRACTOR MUST PROVIDE ACCESS THROUGH THE WORK ZONE FOR EMERGENCY VEHICLES AT ALL TIMES.
- THE CONTRACTOR SHALL CONDUCT THE WORK AT ALL TIMES IN SUCH A MANNER AND IN SUCH SEQUENCE SO AS TO ENSURE THE LEAST INTERFERENCE WITH TRAFFIC OCCURS.
- SIGNS SHALL ONLY BE VISIBLE TO MOTORISTS AT THE TIMES WHEN THE MESSAGE IS PERTINENT, I.E. A "FLAGGER AHEAD" SIGN SHALL ONLY BE VISIBLE TO MOTORISTS WHEN THE FLAGGER IS ACTUALLY PRESENT PERFORMING THEIR DUTIES.
- PAYMENT FOR CONSTRUCTION SIGNING WILL BE MADE UNDER CONTRACT ITEM 641.10.
- SIGNS SHALL BE MOVED AS WORK AREA MOVES. AT NO TIME SHALL THE FLAGGER SIGN BE GREATER THAN 1000 FEET IN ADVANCE OF THE FLAGGER STATION.



THE TRAFFIC SIGN LOCATION CODES ARE TO BE USED IN CONJUNCTION WITH THE SIGN SUMMARY SHEETS TO ESTABLISH PROPER SIGN INSTALLATION IN THE FIELD.

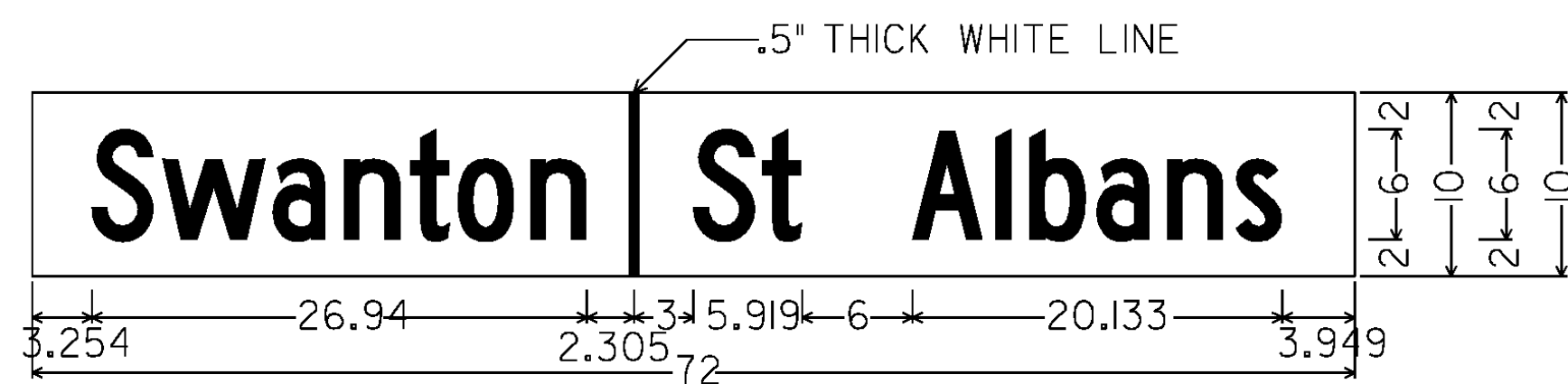
TRAFFIC SIGN LOCATION CODES

PROJECT NAME:	ST ALBANS - BERKSHIRE
PROJECT NUMBER:	STPG SIGN (36)
FILE NAME:	IOB338.DGN
PROJECT LEADER:	A. GAMBLE
DESIGNED BY:	T. GUAZZONI
GENERAL NOTES	
PLOT DATE:	\$\$\$DATE\$\$\$
DRAWN BY:	T. GUAZZONI
CHECKED BY:	A. GAMBLE
SHEET	2 OF 109

QUANTITY SHEET 1

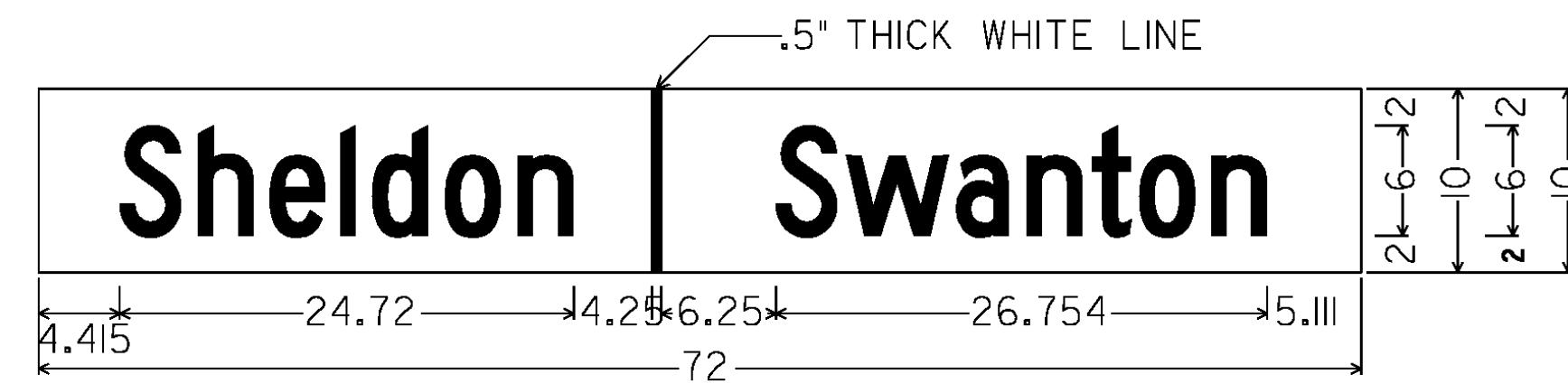
SUMMARY OF ESTIMATED QUANTITIES										TOTALS		DESCRIPTIONS				DETAILED SUMMARY OF QUANTITIES		
									ROADWAY	GRAND TOTAL	FINAL	UNIT	ITEMS	ITEM NUMBER	ROUND	QUANTITIES	UNIT	ITEMS
									5	5		EACH	THINNING AND TRIMMING FOR SIGNS	201.31	EST.			
									1	1		CY	TRENCH EXCAVATION OF EARTH, EXPLORATORY (N.A.B.I.)	204.22				
									50	50		HR	UNIFORMED TRAFFIC OFFICERS	630.10	EST.			
									876	876		HR	FLAGGERS	630.15	EST.			
									1	1		LS	MOBILIZATION/DEMobilIZATION	635.11				
									1	1		LS	TRAFFIC CONTROL	641.10				
									2800	2800		SF	TRAFFIC SIGNS, TYPE A	675.20	EST.			
									839.8	839.8		LB	TUBULAR STEEL SIGN POST	675.33	EST.			
									6375	6375		LF	SQUARE TUBE SIGN POST AND ANCHOR	675.341	EST.			
									8	8		EACH	FOUNDATION FOR TUBULAR STEEL POST	675.43	EST.			
									712	712		EACH	REMOVING SIGNS	675.50	EST.			
									42	42		EACH	ERECTING SALVAGED SIGNS	675.60	EST.			
									28	28		EACH	SPECIAL PROVISION (SOIL BEARING SLIP BASE)(2 1/2')	900.620	EST.			

PROJECT NAME: ST ALBANS - BERKSHIRE
 PROJECT NUMBER: STPG SIGN (36)
 FILE NAME: IOB338.DGN
 PROJECT LEADER: A. GAMBLE
 DESIGNED BY: T. GUAZZONI
 QUANTITY SHEET
 PLOT DATE: 25-APR-2011
 DRAWN BY: T. GUAZZONI
 CHECKED BY: A. GAMBLE
 SHEET 3 OF 109



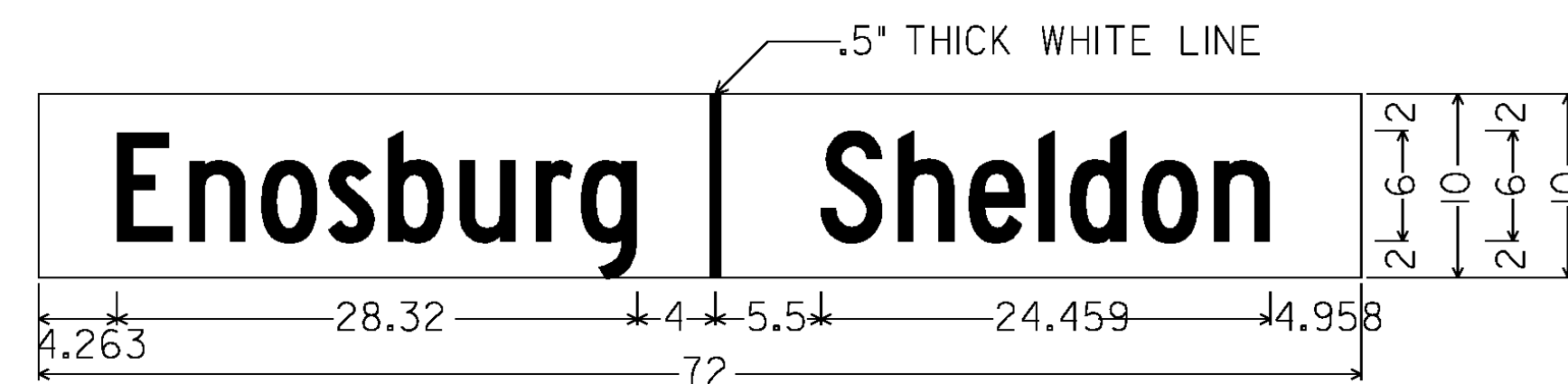
No border, White on Green;
[Swanton] C 2K; [St Albans] C 2K 95) spacing;

VD-024



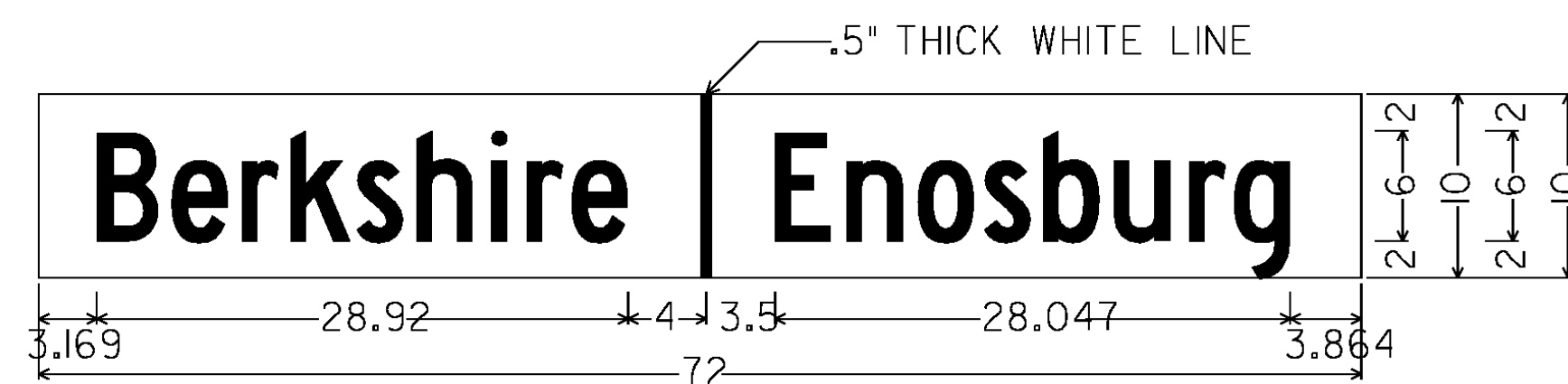
No border, White on Green;
[Sheldon] C 2K; [Swanton] C 2K 95) spacing;

VD-024



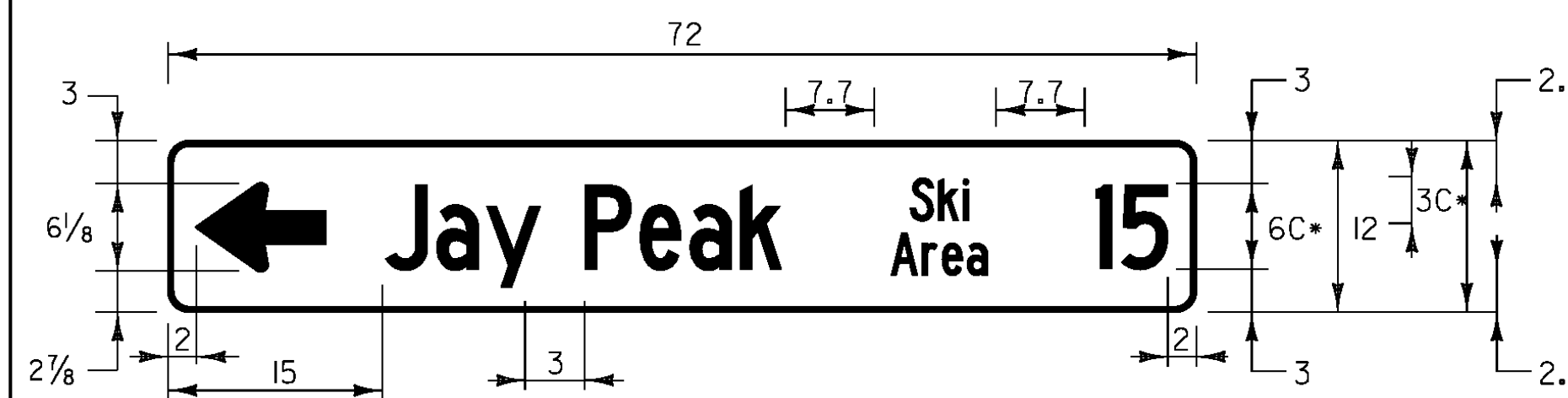
No border, White on Green;
[Enosburg] C 2K; [Sheldon] C 2K 95) spacing;

VD-024

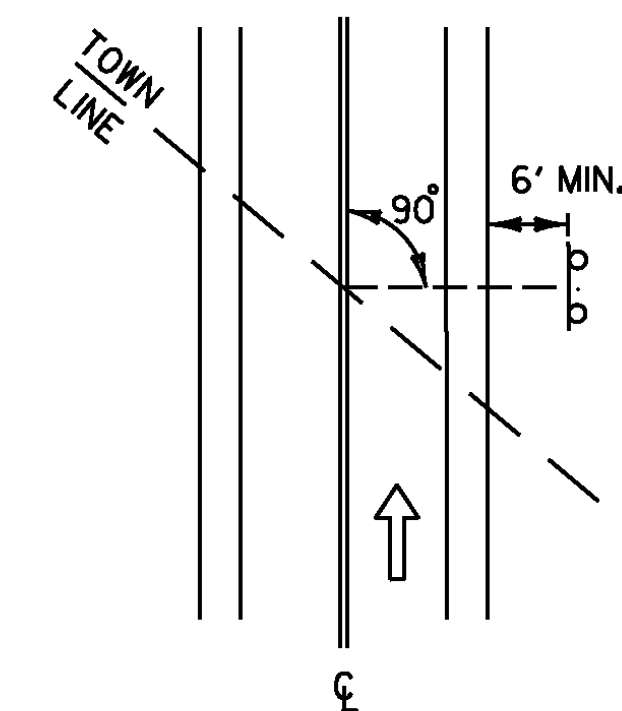
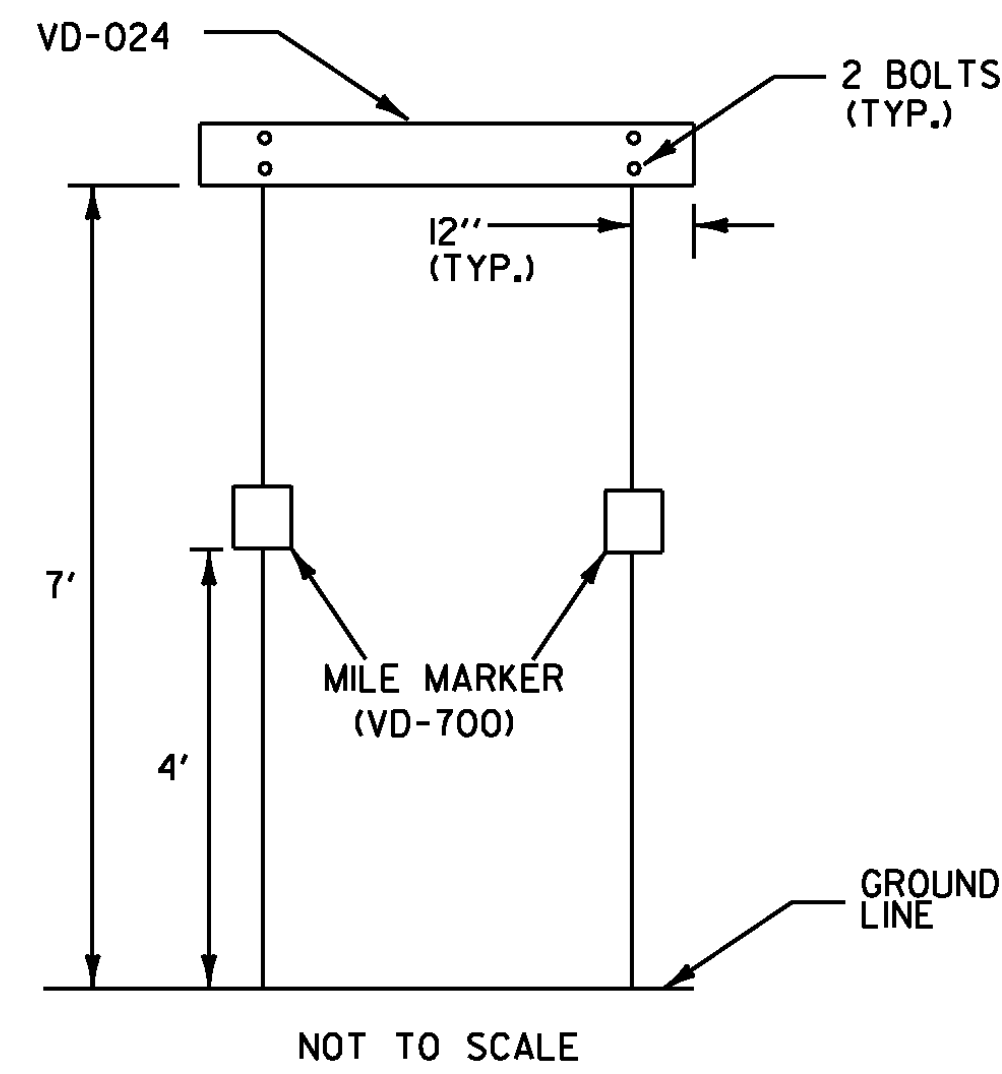


No border, White on Green;
[Berkshire] C 2K; [Enosburg] C 2K 95) spacing;

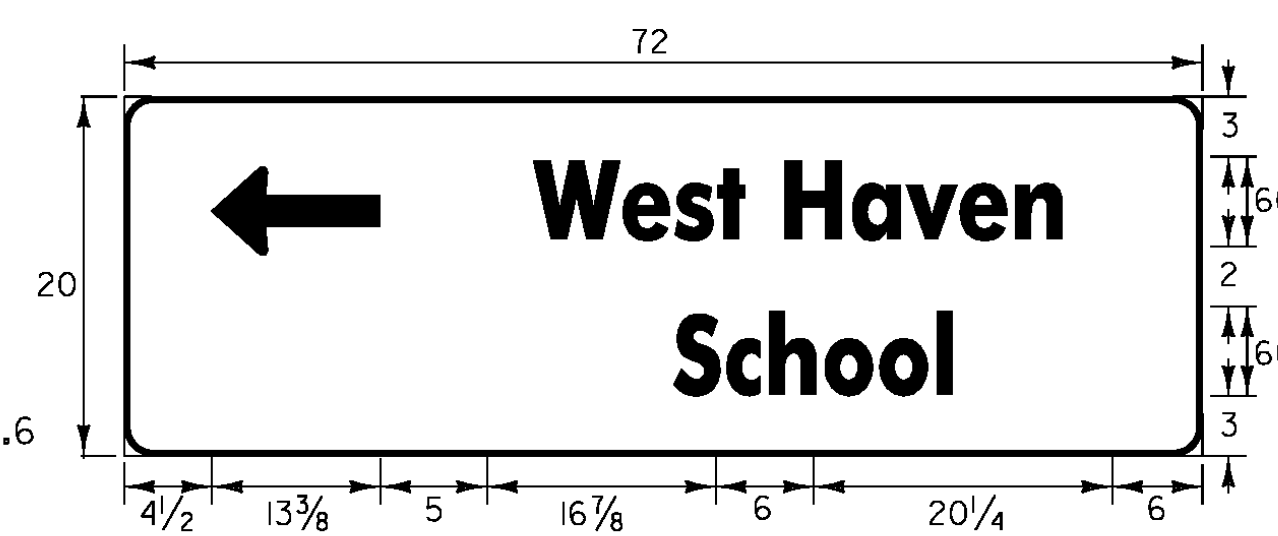
VD-024



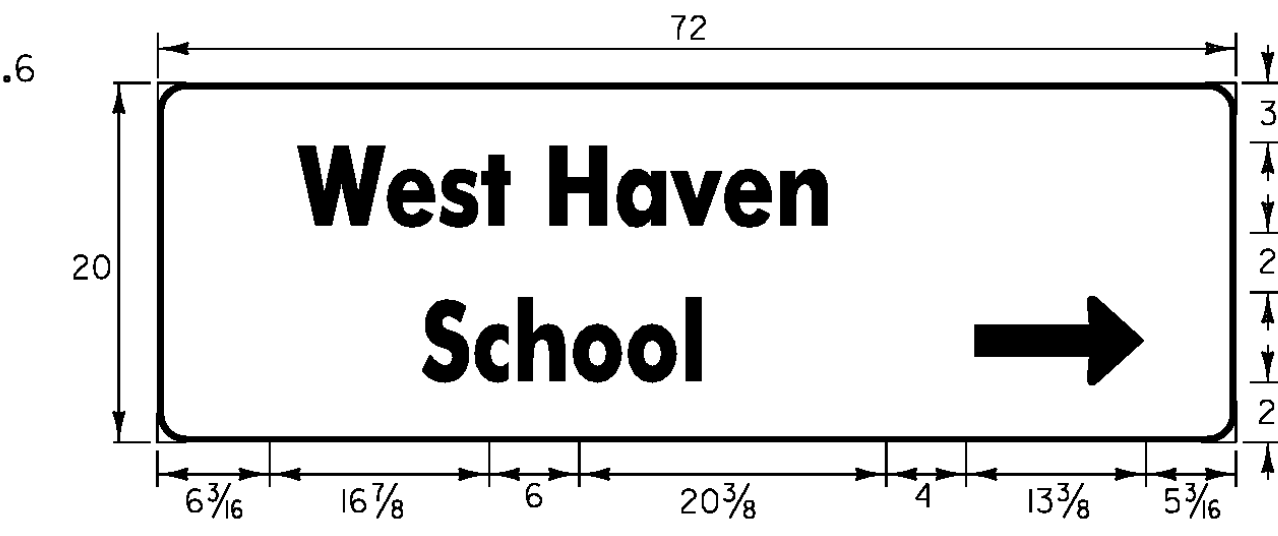
VD1-1S



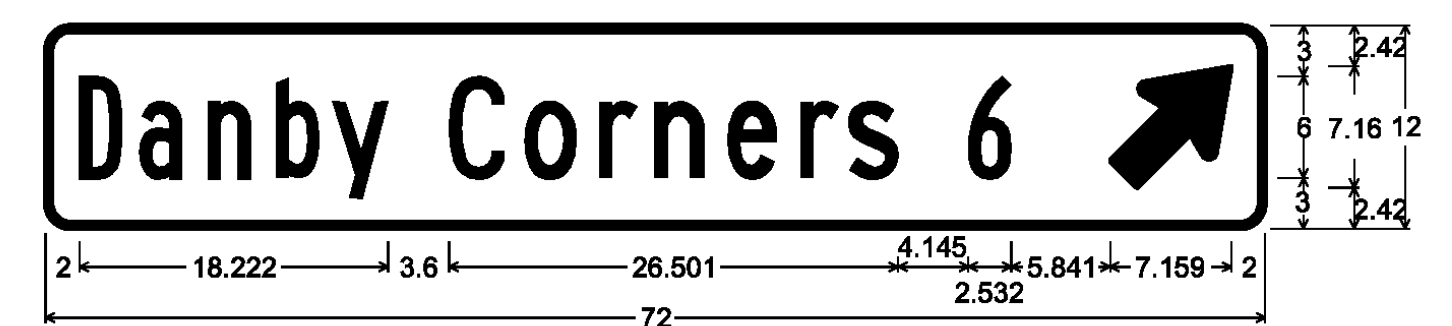
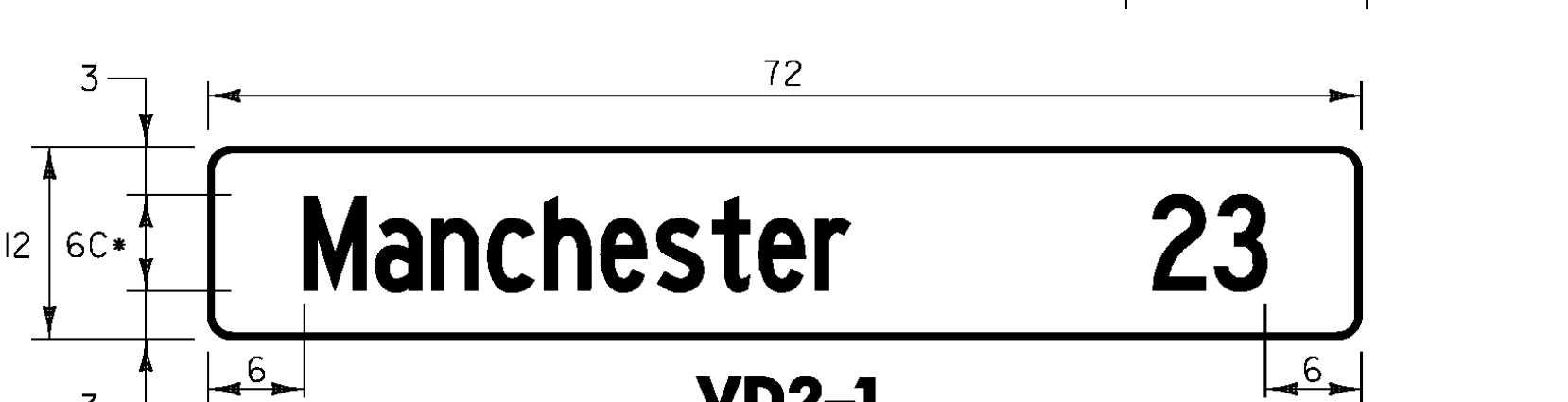
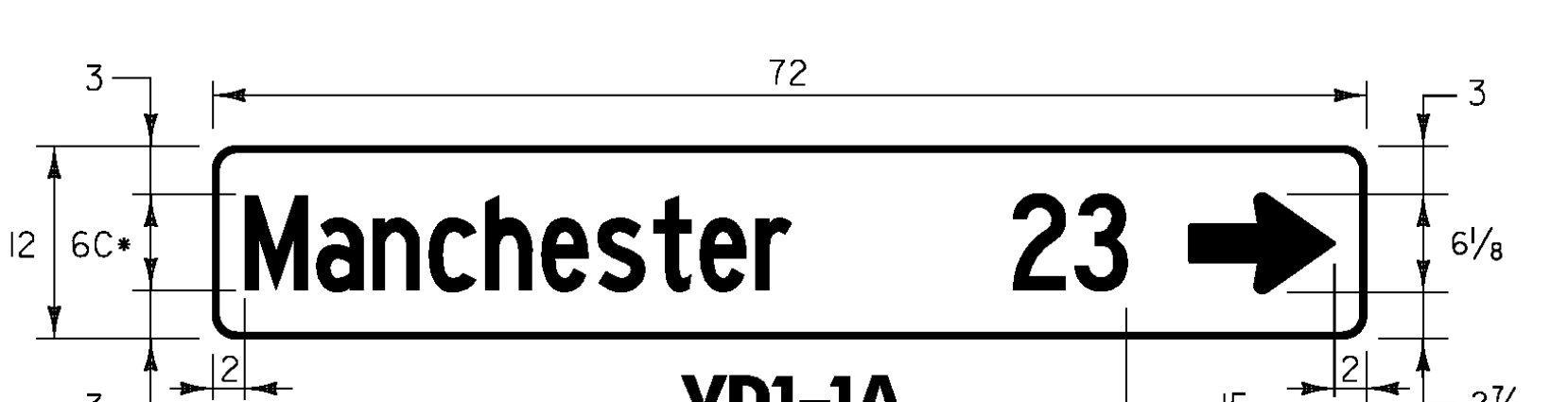
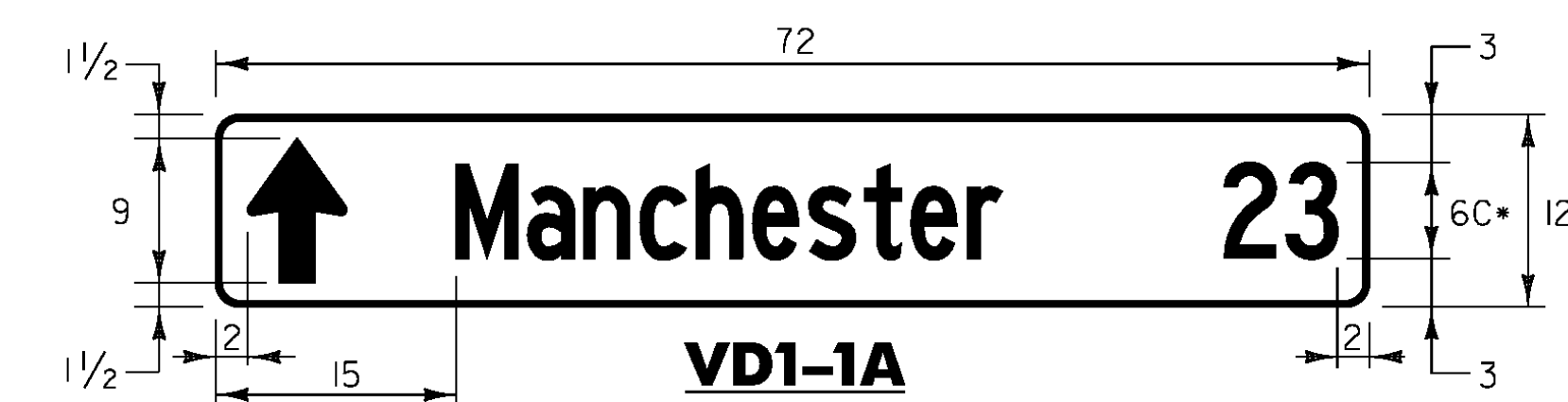
THE SIGN SHALL BE MOUNTED PARALLEL WITH THE ROADWAY, NORMALLY ON RIGHT SIDE TRAVELING WEST TO EAST OR SOUTH TO NORTH.



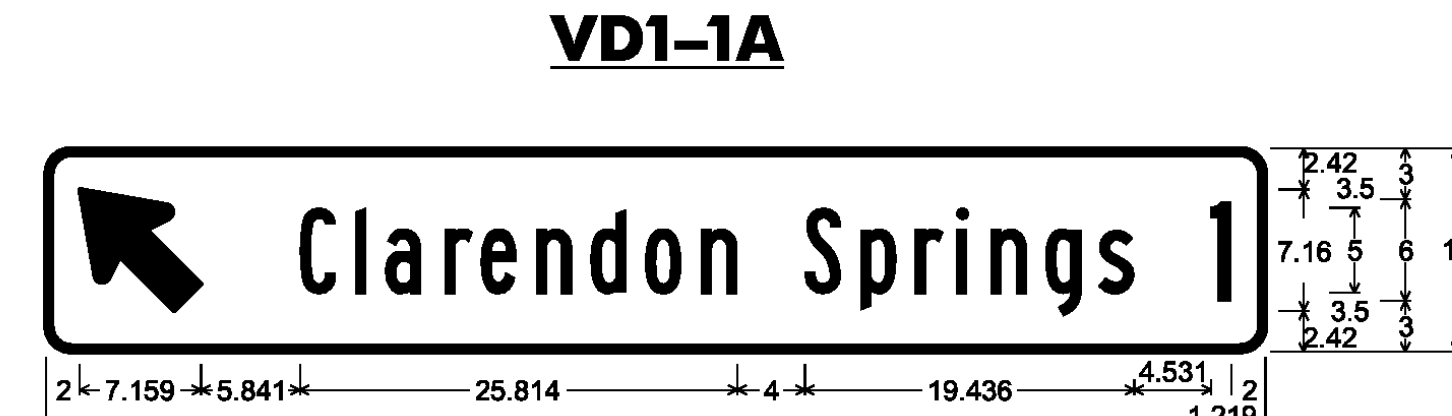
LATERAL SPACING OF "SCHOOL" TEXT SHALL BE CENTERED TO TOP LINE TEXT. WHITE ON GREEN



LATERAL SPACING OF "SCHOOL" TEXT SHALL BE CENTERED TO TOP LINE TEXT. WHITE ON GREEN



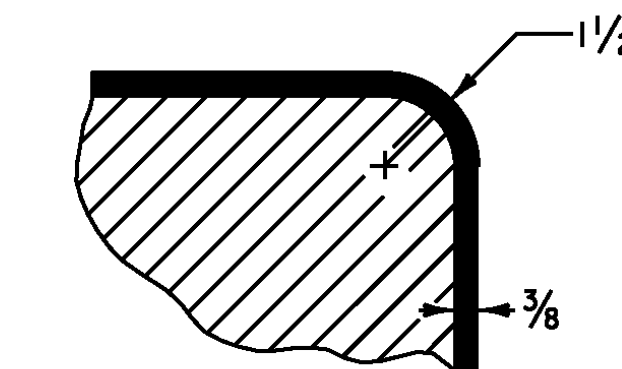
1.500" Radius, 0.375" Border, White on Green;
Standard Arrow Custom 9.000" X 6.125" 45°;



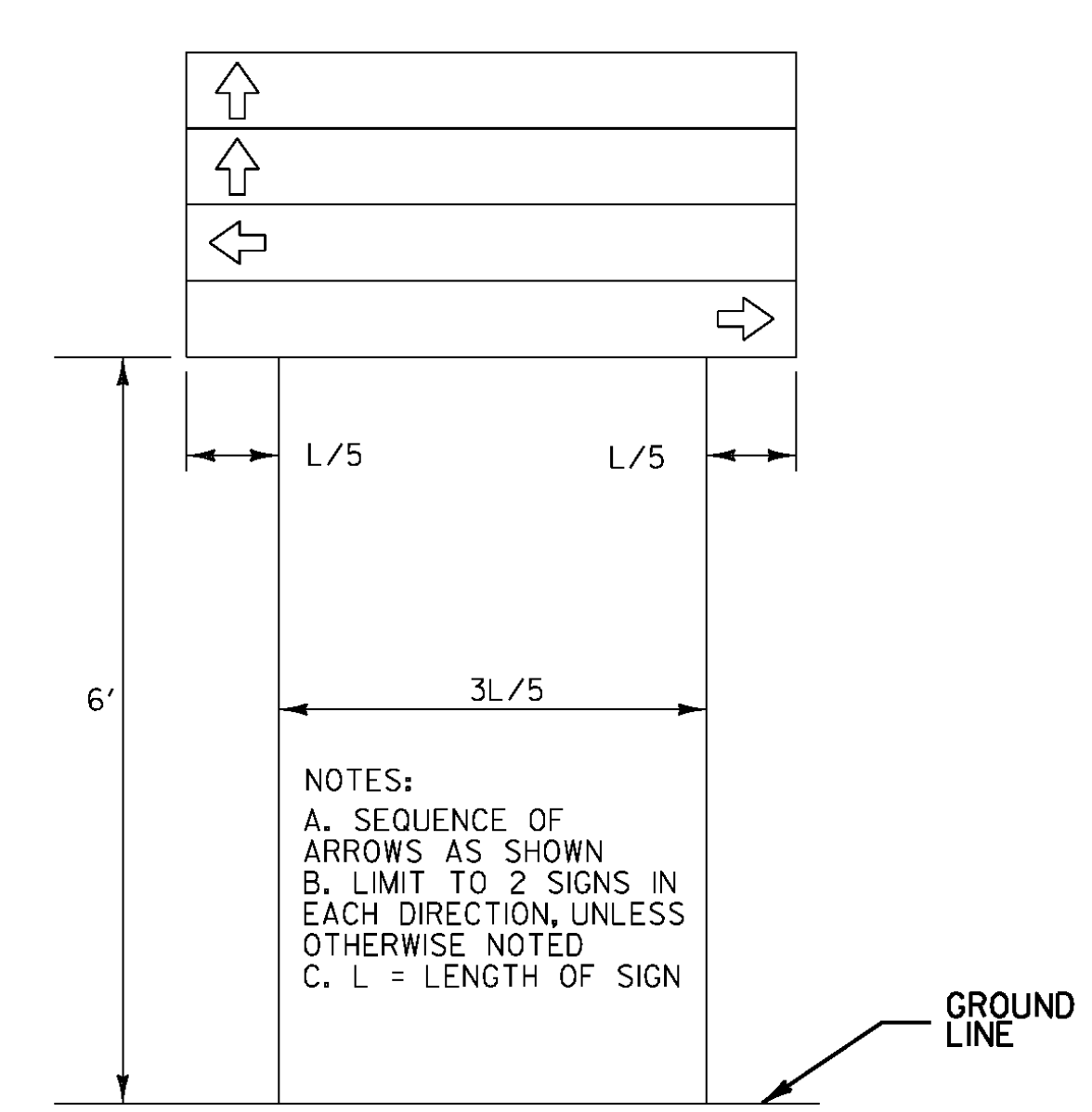
1.500" Radius, 0.375" Border, White on Green;
Standard Arrow Custom 9.000" X 6.125" 135°

STANDARD DESTINATION SIGN NOTES
VD1-1, VD1-1A, VD2-1

- 1.) THE DESTINATION SIGNS SHOWN ON THIS SHEET SHALL HAVE WHITE RETROREFLECTIVE ASTM TYPE III OR IV TEXT, ARROWS AND BORDERS ON A GREEN RETROREFLECTIVE ASTM TYPE III OR IV BACKGROUND.
- 2.) USE THE LARGEST LETTER / THICKEST FONT AVAILABLE THAT WILL SATISFY THE MINIMUM SPACING REQUIREMENTS, AS SHOWN IN THE DETAILS ABOVE; I.E. IF A 6" SERIES C LETTER DOES NOT WORK, DUE TO THE LENGTH OF THE WORD, USE A 6" SERIES B LETTER, IF A 6" SERIES B LETTER DOES NOT WORK, USE A 5" SERIES C. USE NO LESS THAN 80% KERNING.

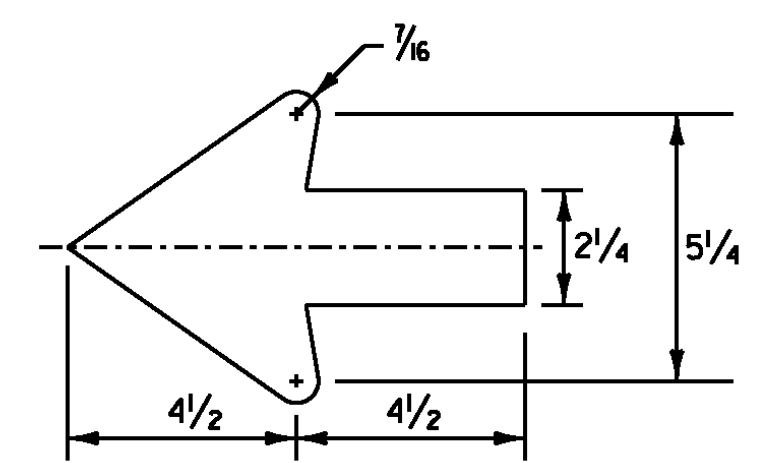


BORDER DETAIL
TRIM CORNERS



DESTINATION ASSEMBLY

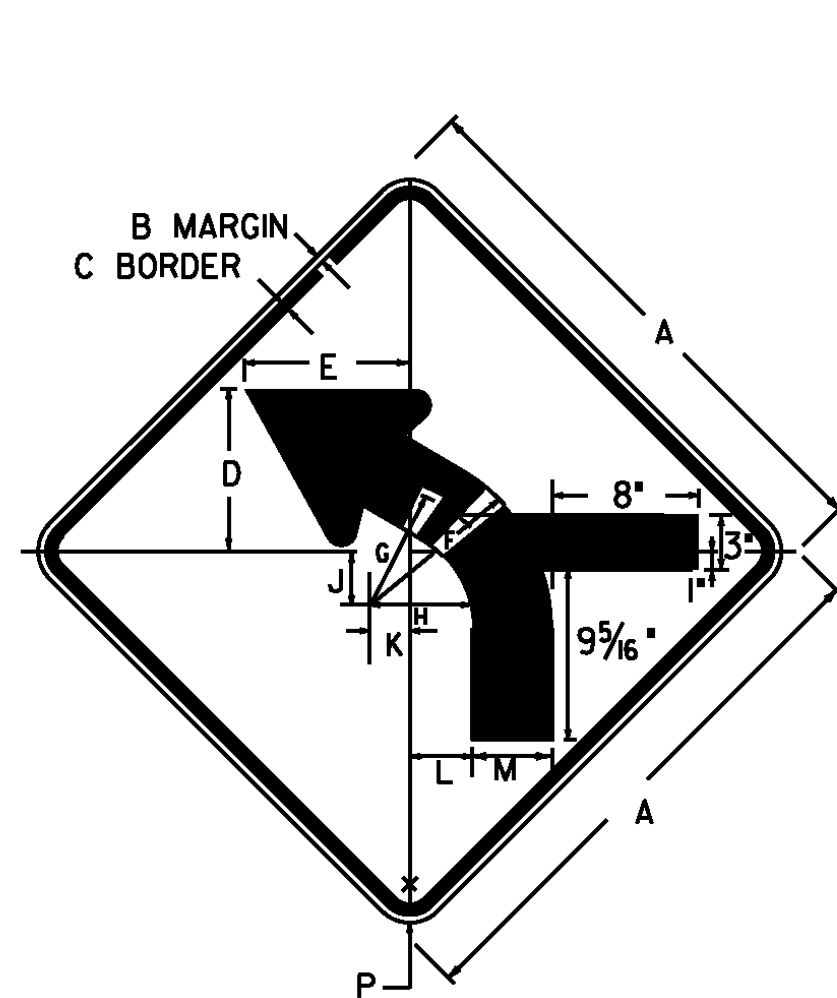
NOTES:
A. SEQUENCE OF ARROWS AS SHOWN
B. LIMIT TO 2 SIGNS IN EACH DIRECTION, UNLESS OTHERWISE NOTED
C. L = LENGTH OF SIGN



STANDARD SHS 2.25" ARROW

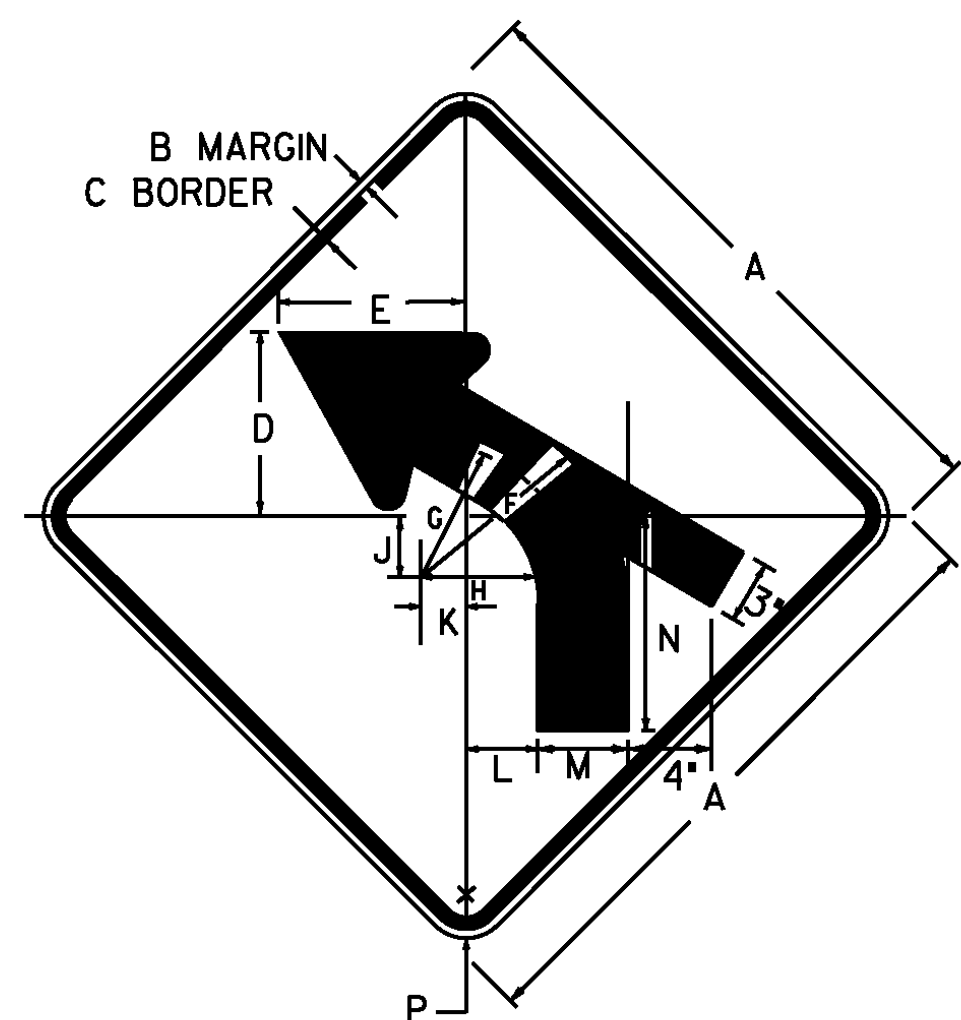
ALL DIMENSIONS SHOWN IN INCHES, EXCEPT WHERE NOTED.

PROJECT NAME: ST ALBANS - BERKSHIRE	FILE NAME: IOB338.DGN	PLOT DATE: ****DATE***
PROJECT NUMBER: STPG SIGN (36)	PROJECT LEADER: A. GAMBLE	DRAWN BY: T. GUAZZONI
	DESIGNED BY: T. GUAZZONI	CHECKED BY: A. GAMBLE
	DETAIL SHEET I	SHEET 4 OF 109



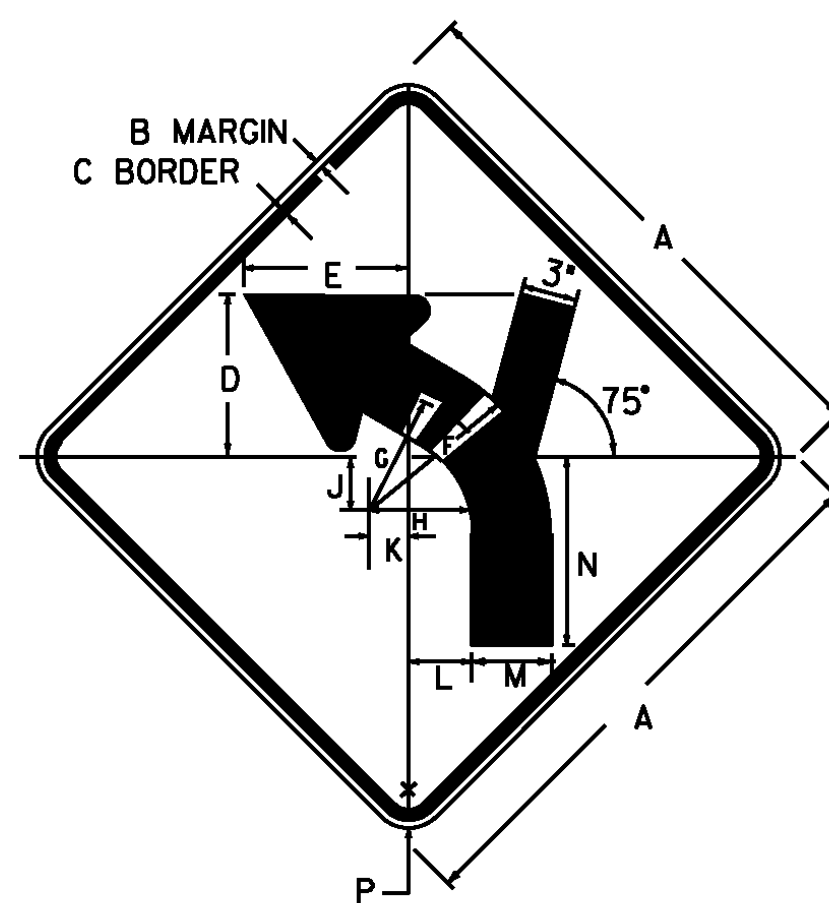
WI-2Mc L(R)

DIMENSIONS NOT SHOWN
FOR THIS DETAIL SHALL CONFORM
TO THE LATEST EDITION OF THE 2009 MUTCD
FOR SIGN DETAIL W1-2.
UNLESS OTHERWISE NOTED FOR THIS DETAIL.
BLACK ON YELLOW



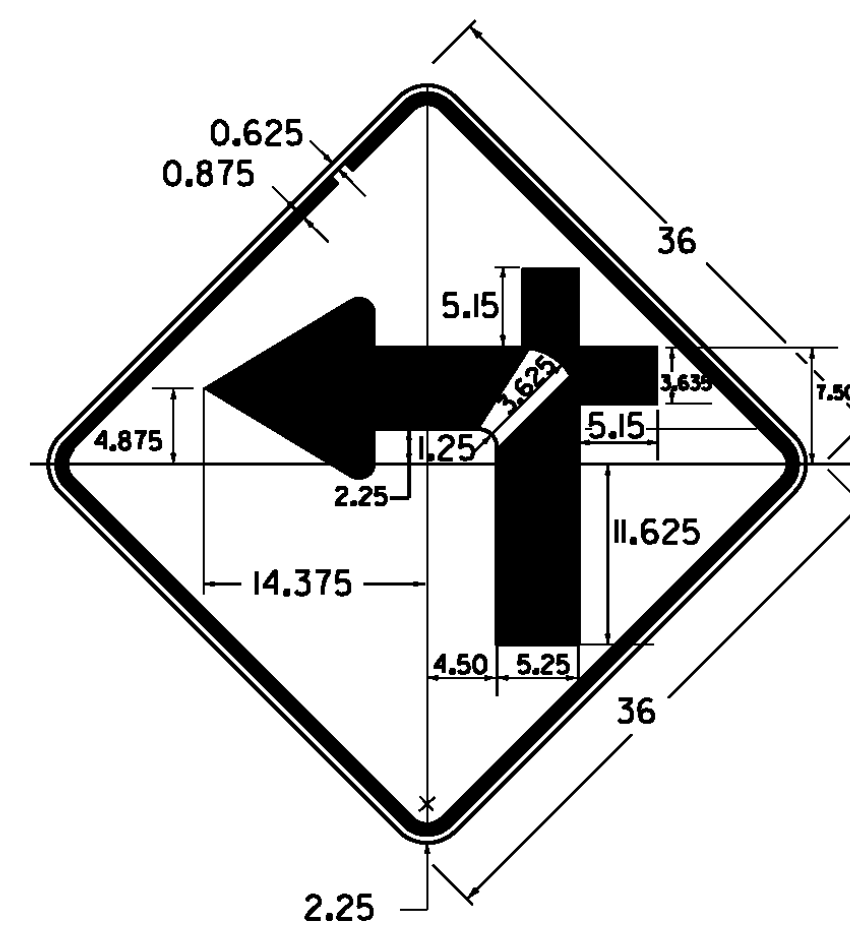
WI-2Mh L(R)

DIMENSIONS NOT SHOWN
FOR THIS DETAIL SHALL CONFORM
TO THE LATEST EDITION OF THE 2009 MUTCD
FOR SIGN DETAIL W1-2.
UNLESS OTHERWISE NOTED FOR THIS DETAIL.
BLACK ON YELLOW



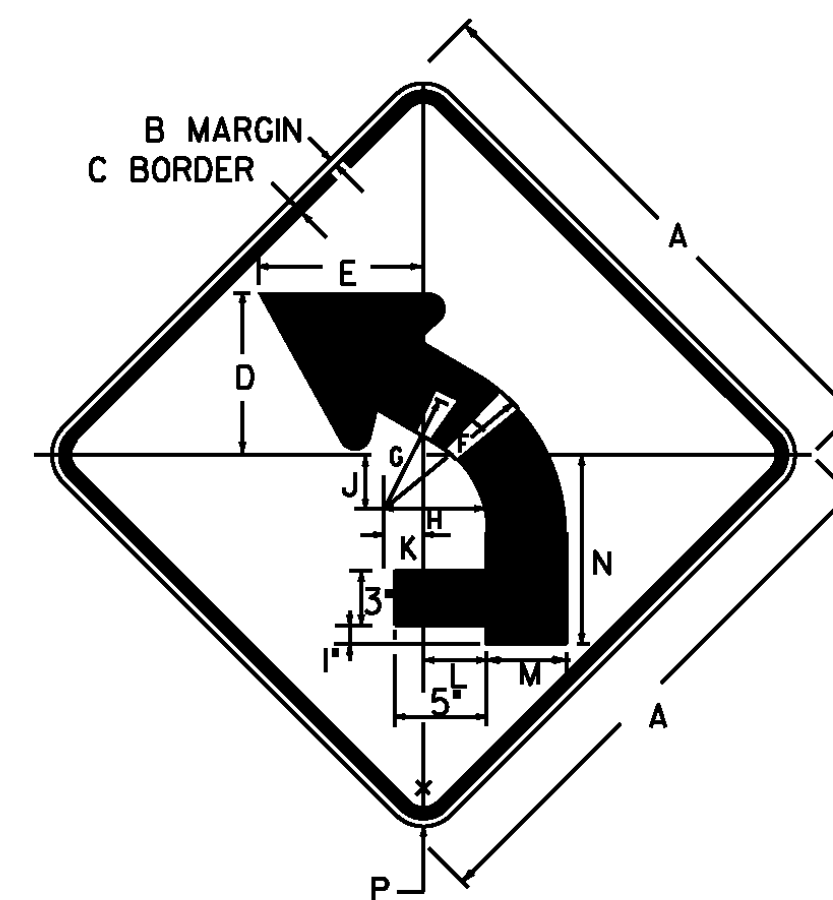
WI-2Mi L(R)

DIMENSIONS NOT SHOWN
FOR THIS DETAIL SHALL CONFORM
TO THE LATEST EDITION OF THE 2009 MUTCD
FOR SIGN DETAIL W1-2.
UNLESS OTHERWISE NOTED FOR THIS DETAIL.
BLACK ON YELLOW



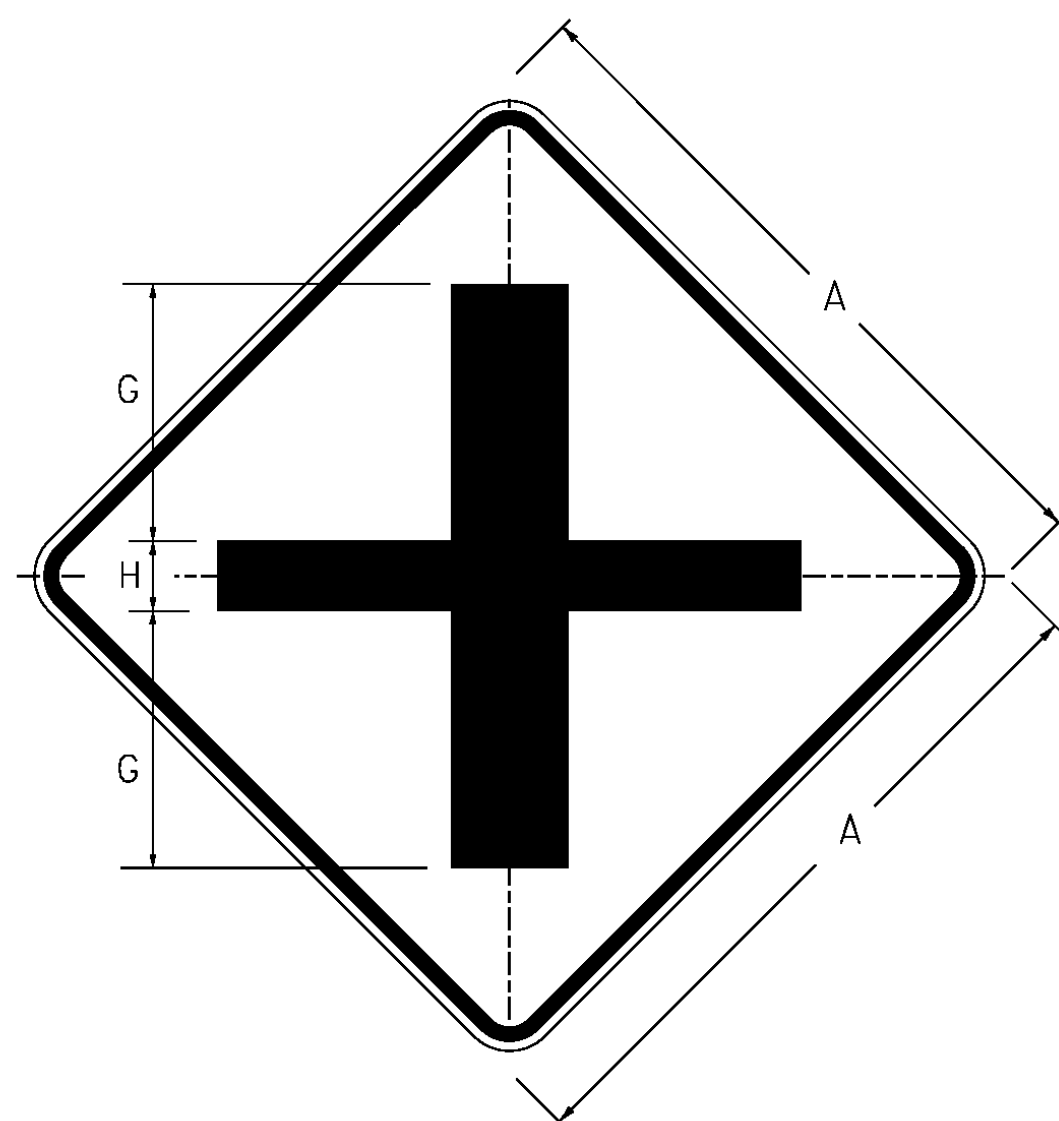
WI-1Mc L(R)

BLACK ON YELLOW



WI-2Mj L(R)

DIMENSIONS NOT SHOWN
FOR THIS DETAIL SHALL CONFORM
TO THE LATEST EDITION OF THE 2009 MUTCD
FOR SIGN DETAIL W1-2.
UNLESS OTHERWISE NOTED FOR THIS DETAIL.
BLACK ON YELLOW



W2-1Mb

DIMENSIONS NOT SHOWN
FOR THIS DETAIL SHALL CONFORM
TO THE LATEST EDITION OF THE 2009 MUTCD
FOR SIGN DETAIL W2-1.
UNLESS OTHERWISE NOTED FOR THIS DETAIL.
BLACK ON YELLOW

SIGN	DIMENSIONS (IN)		
	A	G	H
MIN & STD.	30	11	3
SPECIAL	36	13	4

ALL DIMENSIONS SHOWN IN INCHES, EXCEPT WHERE NOTED.

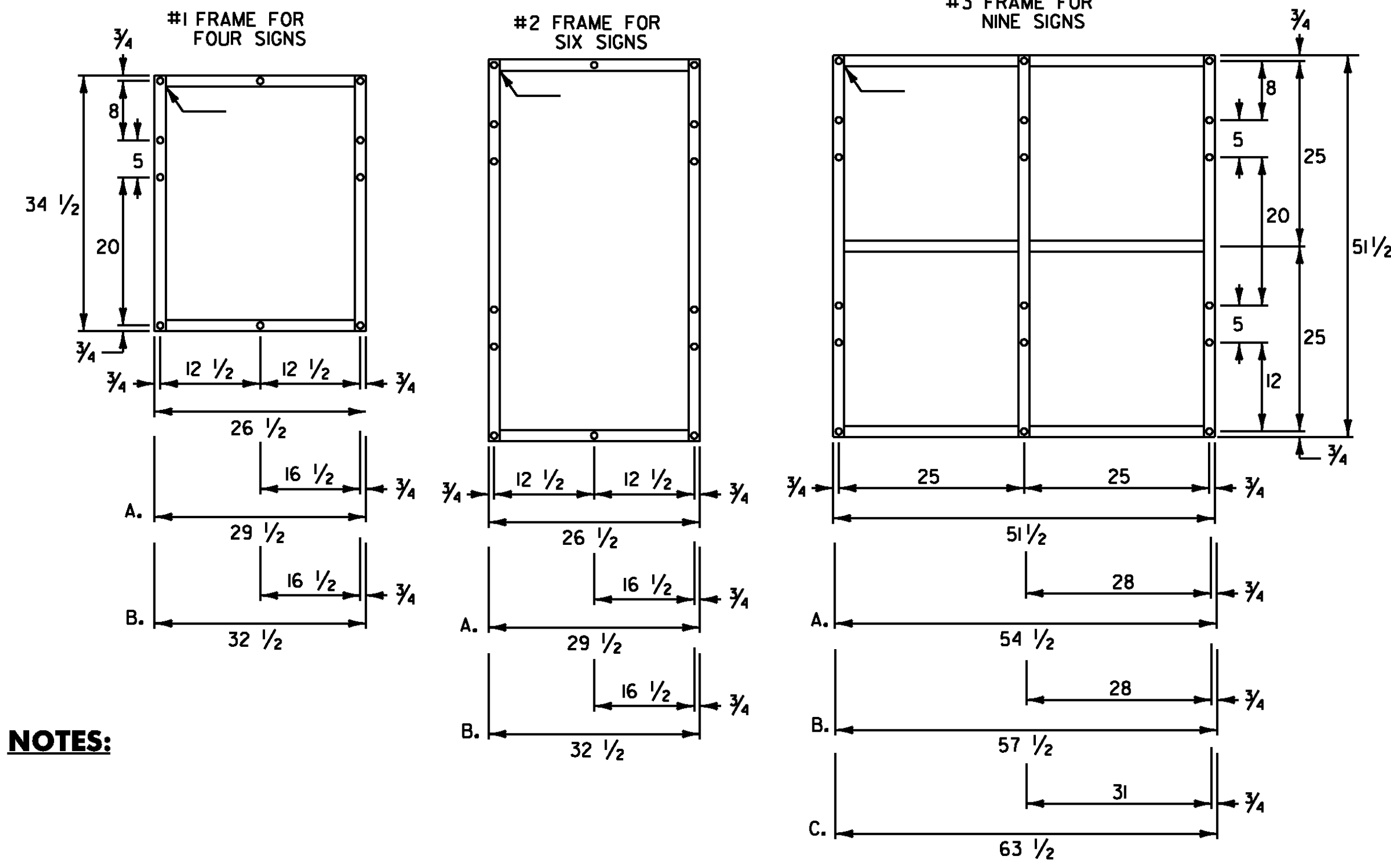
PROJECT NAME: ST ALBANS - BERKSHIRE

PROJECT NUMBER: STPG SIGN (36)

FILE NAME: IOB338.DGN
PROJECT LEADER: A. GAMBLE
DESIGNED BY: T. GUAZZONI
DETAIL SHEET 2

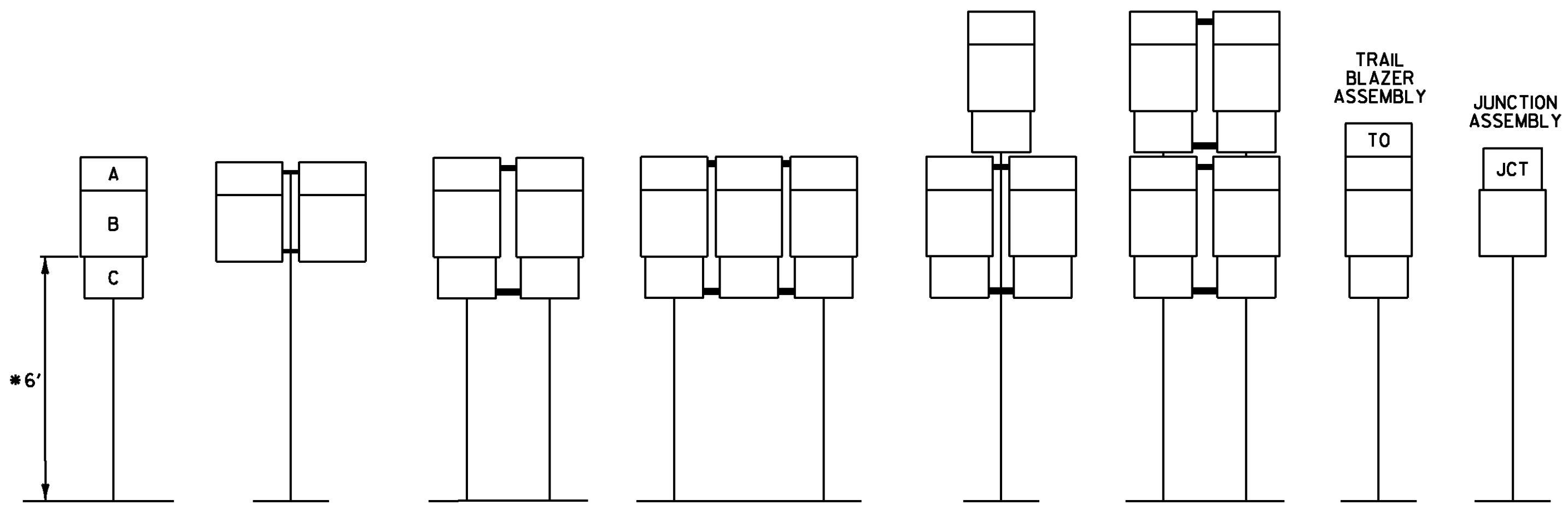
PLOT DATE: ****DATE***
DRAWN BY: T. GUAZZONI
CHECKED BY: A. GAMBLE
SHEET 5 OF 109

ROUTE MARKER ASSEMBLY FRAMES



NOTES:

STANDARD MOUNTING OF ROUTE MARKER ASSEMBLIES

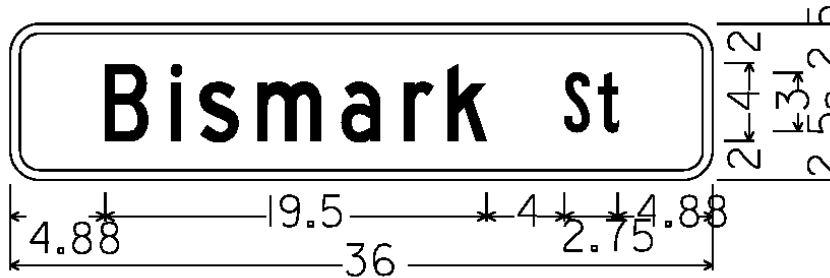


- A - CARDINAL DIRECTION MARKER
- B - ROUTE NUMBER
- C - ADVANCE TURN ARROW OR DIRECTIONAL ARROW

INSTALLATION SEQUENCE:
 IN MULTIPLE HORIZONTAL MOUNTINGS PLACE A ROUTE MARKER ASSEMBLY INDICATING A LEFT TURN ON THE LEFT SIDE OF THE ASSEMBLY; RIGHT TURN ON THE RIGHT SIDE. FOR VERTICALLY STACKED MOUNTINGS PLACE THE STRAIGHT THROUGH MOVE INDICATION ON TOP, THE LEFT OR RIGHT TURNS AS APPROPRIATE BENEATH.

* WHERE PARKING OR PEDESTRIAN TRAFFIC WILL OCCUR IN THE IMMEDIATE VICINITY OF THESE SIGNS MINIMUM VERTICAL CLEARANCE SHALL BE INCREASED TO SEVEN FEET

NOTE:
 VERTICAL FRAME MEMBERS SHALL LINE UP WITH SIGN POST ON WHICH THEY ARE MOUNTED.



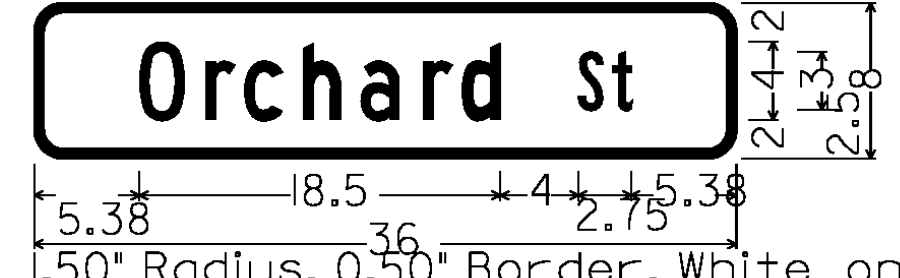
[Bismark] C; [S+] B;
D3-1



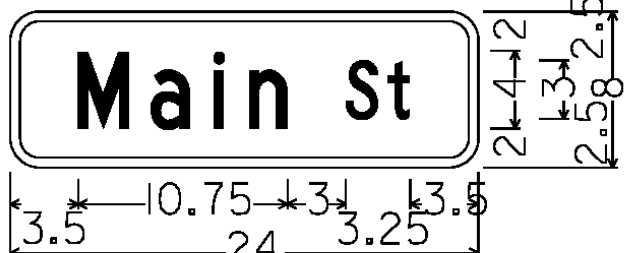
1.50" Radius, 0.50" Border, White on Green;
 [W Berkshire] C; [RD] B;
D3-1




1.50" Radius, 0.50" Border, White on Green;
 [Church] C; [S+] C;
D3-1



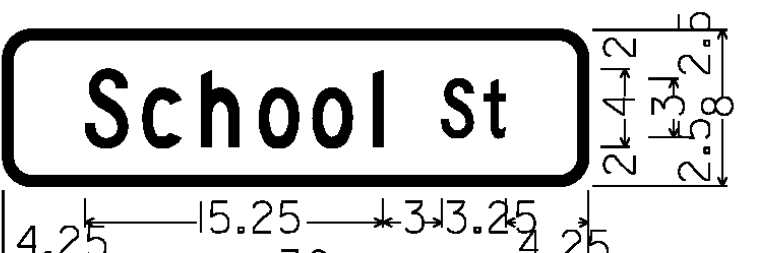
1.50" Radius, 0.50" Border, White on Green;
 [Orchard] C; [S+] B;
D3-1



1.50" Radius, 0.50" Border, White on Green;
 [Main] C; [S+] C;
D3-1



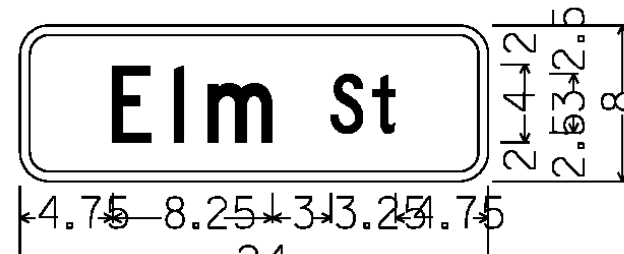
1.50" Radius, 0.50" Border, White on Green;
 [Pleasant] C; [S+] B;
D3-1



1.50" Radius, 0.50" Border, White on Green;
 [School] C; [S+] C;
D3-1



1.50" Radius, 0.50" Border, White on Green;
 [Pearl] C; [S+] C;
D3-1









1.50" Radius, 0.50" Border, White on Green;
 [Elm] C; [S+] C;
D3-1





1.50" Radius, 0.50" Border, White on Green;
 [Depot] C; [S+] C;
D3-1





ALL DIMENSIONS SHOWN IN INCHES, UNLESS OTHERWISE NOTED.










DIRECTION	MILEPOINT	LOCATION CODE (SHEET 2)	SIGN CODE	WIDTH (IN)	HEIGHT (IN)	SHEETING REMARKS	SIGN LEGEND	NEW SIGNS		EXISTING SIGNS			EXIST POST		NUMBER OF NEW POSTS	SQUARE STEEL (IN)			TUBULAR STEEL Ø (IN)				SIGN FRAME REQUIRED	REMARKS	SIGN DETAIL LOCATION				
								"A"	"B"	RETAIN	SALVAGE FROM	SALVAGE TO	REMOVE	RETAIN		REMOVE	1.75	2.00	2.50	FOUNDATION	3.00	3.50			4.00	5.00	SHSM	PROJECT SHEET #	STANDARD SHEET #
																	(LB / FT)				(LB / FT)								
ST ALBANS VT 105 (SEYMOUR RD)							FY-FLUORESCENT YELLOW FYG-FLUORESCENT YELLOW GREEN															"SHSM"-STANDARD HIGHWAY SIGNS AND MARKINGS							
EB	0.000	A	VR-079	24	24		LEGAL LOAD AS FOR STATE HIGHWAYS					1			X														
EB	0.035	A	VW-622A	36	36		RECREATIONAL TRAIL					1			X														
		A	VW-622P	24	18		ALL SEASON PLAQUE					1																	
EB	0.080	A	R2-1	24	30							1			X														
		A	R2-1	24	30			5.00						1		X											X		
EB	0.095	A	VW-622B	30	30		RECREATIONAL TRAIL					1			X														
		A	W16-5p	UNK	UNK		LEFT DIAGONAL ARROW					1																	
		A	W11-15a	30	30			6.25						1		X											X		
		A	W16-7pL	24	12			2.00																			X		
EB	0.140	A	R1-1	30	30		MM 					2 4			3 X														
		A	R1-1	30	30			6.25						1		X											X		
SIGN SUMMARY SHEET							SHEET TOTALS			19.50	0.00	0	0	2 0	9 7	0	0	3	45.0	0	0.0	0.0	0.0	0.0	PROJECT NAME: St Albans - Berkshire PROJECT NUMBER: STPG SIGN(36)				
VERMONT AGENCY OF TRANSPORTATION							TOWN DIRECTIONAL TOTALS			19.5	0.0	0	0	0	7	0	0	3	45.0	0	0.0				FILE NAME: StAlbansAppEB.xls PROJECT MANAGER: A. Gamble DESIGNED BY: T. Guazzoni ST ALBANS APP EB SHEET 1	PLOT DATE: 5/17/2011 DRAWN BY: T. Guazzoni CHECKED BY: A. Gamble SHEET 8 OF 109			







DIRECTION	MILEPOINT	LOCATION CODE (SHEET 2)	SIGN CODE	WIDTH (IN)	HEIGHT (IN)	SHEETING REMARKS	SIGN LEGEND	NEW SIGNS		EXISTING SIGNS				EXIST POST		NUMBER OF NEW POSTS	SQUARE STEEL (IN)			TUBULAR STEEL Ø (IN)				SIGN FRAME REQUIRED	REMARKS	SIGN DETAIL LOCATION			
								"A"	"B"	RETAIN	SALVAGE FROM	SALVAGE TO	REMOVE	RETAIN	REMOVE		1.75	2.00	2.50	3.00	3.50	4.00	5.00			SHSM	PROJECT SHEET #	STANDARD SHEET #	
																	(LB / FT)			(LB / FT)									
ST ALBANS VT105 (SEYMOUR RD)							FY-FLUORESCENT YELLOW FYG-FLUORESCENT YELLOW GREEN																"SHSM"-STANDARD HIGHWAY SIGNS AND MARKINGS						
WB	0.220	F	VW-622A	36	36		RECREATIONAL TRAIL																						
		F	VW-622P	24	18		ALL SEASON PLAQUE																						
WB	0.127	F	W3-1	30	30																								
		F	W3-1	30	30			6.25								1		X								X			
WB	0.113	A	VW-622A	36	36		RECREATIONAL TRAIL																						
		A	W1-7	21	15		<---> DOUBLE ARROW																						
		A	W11-15a	30	30			6.25									1		X							X			
		A	W16-7pL	24	12			2.00																		X			
WB	0.080	G	VR-017	24	30		LEGAL LOAD LIMIT 24000 LBS				1																		
WB	0.075	H	R1-1	30	30		STOP				1																		
WB	0.066	F	M3-3	24	12		SOUTH																						
		F	M1-4	24	24		US ROUTE 7																						
		F	M4-5	24	12		TO																						
		F	M3-3	24	12		SOUTH																						
		F	M1-1	24	24		INTERSTATE 89																						
SIGN SUMMARY SHEET							SHEET TOTALS	14.50	0.00	2	0	0	10	0	0	2	30.0	0	0.0	0.0	0.0	0.0	0.0	PROJECT NAME: St Albans - Berkshire PROJECT NUMBER: STPG SIGN(36)					
								SF	SF	EA	EA	EA	EA	EA	EA	EA	FT	EA	LB	LB	LB	LB	FILE NAME: StAlbansAppWB.xls PLOT DATE: 5/17/2011 PROJECT MANAGER: A. Gamble DRAWN BY: T. Guazzoni DESIGNED BY: T. Guazzoni CHECKED BY: A. Gamble ST ALBANS APP WB SHEET 1 SHEET 9 OF 109						
VERMONT AGENCY OF TRANSPORTATION							TOWN DIRECTIONAL TOTALS	45.3	0.0	2	0	0	18	0	0	5	75.0	0		0.0									






DIRECTION	MILEPOINT	LOCATION CODE (SHEET 2)	SIGN CODE	WIDTH (IN)	HEIGHT (IN)	SHEETING REMARKS	SIGN LEGEND	NEW SIGNS		EXISTING SIGNS				EXIST POST		NUMBER OF NEW POSTS	SQUARE STEEL (IN)			TUBULAR STEEL Ø (IN)				SIGN FRAME REQUIRED	REMARKS	SIGN DETAIL LOCATION							
								"A"	"B"	RETAIN	SALVAGE FROM	SALVAGE TO	REMOVE	RETAIN	REMOVE		1.75	2.00	2.50	FOUNDATION	3.00	3.50	4.00			5.00	SHSM	PROJECT SHEET #	STANDARD SHEET #				
																	(LB / FT)				(LB / FT)												
ST ALBANS VT105 (SEYMOUR RD)							FY-FLUORESCENT YELLOW FYG-FLUORESCENT YELLOW GREEN																"SHSM"-STANDARD HIGHWAY SIGNS AND MARKINGS										
			F M6-1	21	15		LEFT																										
			F M3-1	24	12		NORTH																										
			F M1-4	24	24		US ROUTE 7																										
			F M4-5	24	12		TO																										
			F M3-1	24	12		NORTH																										
			F M1-1	24	24		INTERSTATE 89																										
			F M6-1	21	15		RIGHT																										
			F M3-3	24	12			2.00											X			2			#3	BLACK ON WHITE. INSTALL ASSEMBLY ON 2 1/2" SLIP BASES	X		6				
			F M1-4	24	24			4.00																								E-136A	
			F M6-1L	21	15			2.19																		BLACK ON WHITE	X						
			F M3-1	24	12			2.00																		BLACK ON WHITE	X						
			F M1-4	24	24			4.00																								E-136A	
			F M6-1R	21	15			2.19																			BLACK ON WHITE	X					
			F M4-5	24	12			2.00																		WHITE ON BLUE	X						
			F M1-1	24	24			4.00																									
SIGN SUMMARY SHEET							SHEET TOTALS										22.38	0.00	0	0	0	7	0	0	2	30.0	0	0.0	0.0	0.0	0.0	PROJECT NAME: St Albans - Berkshire PROJECT NUMBER: STPG SIGN(36)	
VERMONT AGENCY OF TRANSPORTATION							TOWN DIRECTIONAL TOTALS										45.3	0.0	2	0	0	18	0	0	5	75.0	0	0.0				FILE NAME: StAlbansAppWB.xls PROJECT MANAGER: A. Gamble DESIGNED BY: T. Guazzoni ST ALBANS APP WB SHEET 2	PLOT DATE: 5/17/2011 DRAWN BY: T. Guazzoni CHECKED BY: A. Gamble SHEET 10 OF 109

DIRECTION	MILEPOINT	LOCATION CODE (SHEET 2)	SIGN CODE	WIDTH (IN)	HEIGHT (IN)	SHEETING REMARKS	SIGN LEGEND	NEW SIGNS		EXISTING SIGNS				EXIST POST		NUMBER OF NEW POSTS	SQUARE STEEL (IN)			TUBULAR STEEL Ø (IN)				SIGN FRAME REQUIRED	REMARKS	SIGN DETAIL LOCATION		
								"A"	"B"	RETAIN	SALVAGE FROM	SALVAGE TO	REMOVE	RETAIN	REMOVE		(LB / FT)			(LB / FT)						SHSM	PROJECT SHEET #	STANDARD SHEET #
																	1.75	2.00	2.50	3.00	3.50	4.00	5.00					
ST ALBANS VT105 (SEYMOUR RD)							FY-FLUORESCENT YELLOW FYG-FLUORESCENT YELLOW GREEN															"SHSM"-STANDARD HIGHWAY SIGNS AND MARKINGS						
			F M6-1R	21	15			2.19														WHITE ON BLUE	X					
WB	0.007		F R1-1	30	30																							
			F R1-1	30	30			6.25						1		X								X				
SIGN SUMMARY SHEET							SHEET TOTALS	8.44	0.00	0	0	0	2 4	0	0	1	15.0	0	0.0	0.0	0.0	0.0	PROJECT NAME: St Albans - Berkshire					
VERMONT AGENCY OF TRANSPORTATION							TOWN DIRECTIONAL TOTALS	45.3	0.0	2	0	0	18	0	0	5	75.0	0	0.0				PROJECT NUMBER: STPG SIGN(36)					
								SF	SF	EA	EA	EA	EA	EA	EA	EA	FT	EA	LB	LB	LB	LB	FILE NAME: StAlbans AppWB.xls	PLOT DATE: 5/17/2011				
																						PROJECT MANAGER: A. Gamble	DRAWN BY: T. Guazzoni					
																						DESIGNED BY: T. Guazzoni	CHECKED: A. Gamble					
																						ST ALBANS APP WB SHEET 3	SHEET 11	OF 109				

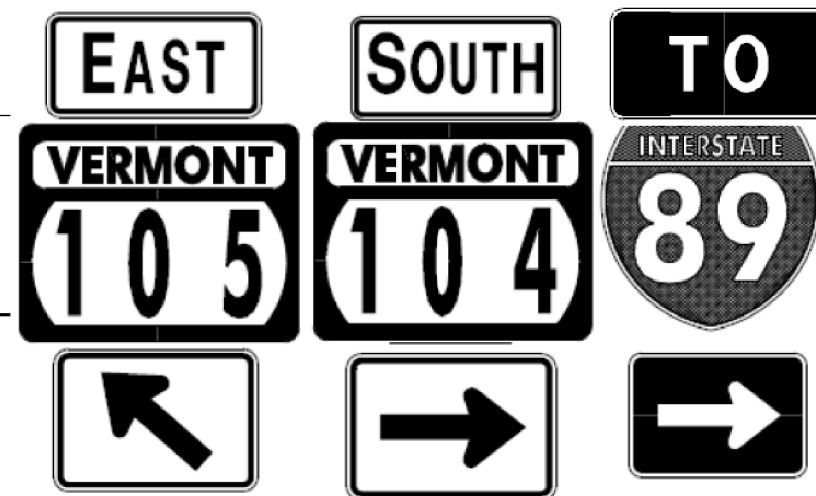
DIRECTION	MILEPOINT	LOCATION CODE (SHEET 2)	SIGN CODE	WIDTH (IN)	HEIGHT (IN)	SHEETING REMARKS	SIGN LEGEND	NEW SIGNS		EXISTING SIGNS			EXIST POST		NUMBER OF NEW POSTS	SQUARE STEEL (IN)			TUBULAR STEEL Ø (IN)				SIGN FRAME REQUIRED	REMARKS	SIGN DETAIL LOCATION			
								"A"	"B"	RETAIN	SALVAGE FROM	SALVAGE TO	REMOVE	RETAIN		REMOVE	1.75	2.00	2.50	3.00	3.50	4.00			5.00	SHSM	PROJECT SHEET #	STANDARD SHEET #
																	(LB / FT)			(LB / FT)								
ST ALBANS TOWN VT105 EB							FY-FLUORESCENT YELLOW FYG-FLUORESCENT YELLOW GREEN															"SHSM"-STANDARD HIGHWAY SIGNS AND MARKINGS						
EB	0.000	A	VR-041	24	24		THROUGHWAY BEGINS HERE																					
		A	VR-039	24	18																							
		B	VR-040	24	18		THROUGHWAY ENDS HERE																					
		B	VR-038	24	18																							
		A	VR-039	24	18		 BACK TO BACK 	3.00						1			X								7			
		A	R2-1	24	30			5.00																X				
		B	VR-038	24	18			3.00																	7			
EB	0.022	A	R2-1	24	30		SPEED LIMIT 40																					
EB	0.039	A	M3-2	24	12																							
		A	M1-5	30	24																							
		A	M3-2	24	12			2.00						1			X							X				
		A	M1-5	30	24			5.00																	E-136B			
EB	0.089	A	W1-10R	30	30		MODIFIED RIGHT CURVE W/SIDEROAD																					
		A	W13-1	18	18		35 MPH ADVISORY PLAQUE																					
EB	0.110	B	W3-1	36	36																							
SIGN SUMMARY SHEET							SHEET TOTALS	18.00	0.00	0	0	0	10	0	0	2	30.0	0	0.0	0.0	0.0	0.0	PROJECT NAME: St Albans - Berkshire PROJECT NUMBER: STPG SIGN(36)					
VERMONT AGENCY OF TRANSPORTATION							TOWN DIRECTIONAL TOTALS	215.5	0.0	0	0	0	47	0	0	32	480.0	0			0.0	FILE NAME: St. Albans EB.xls PROJECT MANAGER: A. Gamble DESIGNED BY: T. Guazzoni ST ALBANS TOWN EB SHEET 1	PLOT DATE: 5/17/2011 DRAWN BY: T. Guazzoni CHECKED: A. Gamble SHEET 12 OF 109					









DIRECTION	MILEPOINT	LOCATION CODE (SHEET 2)	SIGN CODE	WIDTH (IN)	HEIGHT (IN)	SHEETING REMARKS	SIGN LEGEND	NEW SIGNS		EXISTING SIGNS				EXIST POST		NUMBER OF NEW POSTS	SQUARE STEEL (IN)			TUBULAR STEEL Ø (IN)				SIGN FRAME REQUIRED	REMARKS	SIGN DETAIL LOCATION		
								"A"	"B"	RETAIN	SALVAGE FROM	SALVAGE TO	REMOVE	RETAIN	REMOVE		1.75	2.00	2.50	3.00	3.50	4.00	5.00			SHSM	PROJECT SHEET #	STANDARD SHEET #
																	(LB / FT)			(LB / FT)								
ST ALBANS TOWN VT105 EB							FY-FLUORESCENT YELLOW FYG-FLUORESCENT YELLOW GREEN															"SHSM"-STANDARD HIGHWAY SIGNS AND MARKINGS						
		B	W3-1	30	30			6.25							1	X									X			
EB	0.154	A	W1-2MhR	36	36			9.00							2	X								INSTALL 340' +/- EAST OF EXISTING ASSEMBLY		5		
		A	W13-1	18	18			2.25																INSTALL ON LEFT POST	X			
EB	0.304	A	M3-2	24	12								1		X													
		A	M1-5	30	24								1															
		A	M3-2	24	12			2.00							1	X								GREEN ON WHITE	X			
		A	M1-5	30	24			5.00																			E-136B	
EB	0.319	C	VR-017	24	30								1		X													
		C	VR-017	24	30			5.00							1	X								HIGH ST (TH-7)		7		
EB	0.324	D	R1-1	30	30								1		X													
		D	R1-1	30	30			6.25							1	X							HIGH ST (TH-7)	X				
EB	0.369	A	D2-1	72	10								1		X													
		A	D2-1	72	10								1															
		A	VD2-1	72	12			6.00							2	X										4		
		A	VD2-1	72	12			6.00																		4		
SIGN SUMMARY SHEET							SHEET TOTALS	47.75	0.00	0	0	1	7	0	0	8	120.0	0	0.0	0.0	0.0	0.0	PROJECT NAME: St Albans - Berkshire					
								SF	SF	EA	EA	EA	EA	EA	EA	EA	FT	EA	LB	LB	LB	LB	PROJECT NUMBER: STPG SIGN(36)					
VERMONT AGENCY OF TRANSPORTATION							TOWN DIRECTIONAL TOTALS	215.5	0.0	0	0	0	47	0	0	32	480.0	0		0.0			FILE NAME: St. Albans EB.xls	PLOT DATE: 5/17/2011				
																						PROJECT MANAGER: A. Gamble	DRAWN BY: T. Guazzoni					
																						DESIGNED BY: T. Guazzoni	CHECKED: A. Gamble					
																						ST ALBANS TOWN EB SHEET 2	SHEET 13	OF 109				




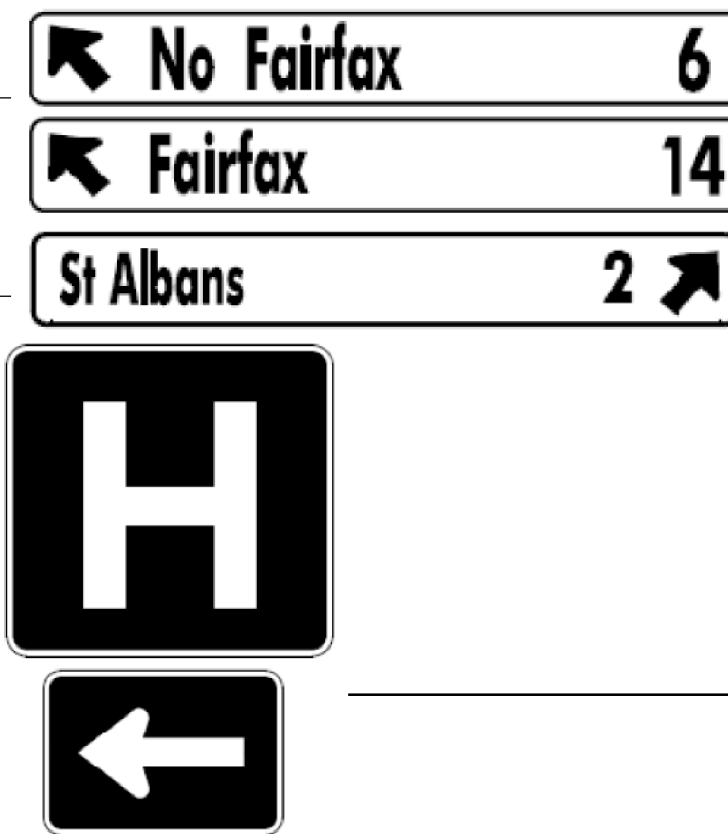
DIRECTION	MILEPOINT	LOCATION CODE (SHEET 2)	SIGN CODE	WIDTH (IN)	HEIGHT (IN)	SHEETING REMARKS	SIGN LEGEND	NEW SIGNS		EXISTING SIGNS			EXIST POST		NUMBER OF NEW POSTS	SQUARE STEEL (IN)			TUBULAR STEEL Ø (IN)				SIGN FRAME REQUIRED	REMARKS	SIGN DETAIL LOCATION				
								"A"	"B"	RETAIN	SALVAGE FROM	SALVAGE TO	REMOVE	RETAIN		REMOVE	1.75	2.00	2.50	FOUNDATION	3.00	3.50			4.00	5.00	SHSM	PROJECT SHEET #	STANDARD SHEET #
																	(LB / FT)				(LB / FT)								
ST ALBANS TOWN VT105 EB							FY-FLUORESCENT YELLOW FYG-FLUORESCENT YELLOW GREEN															"SHSM"-STANDARD HIGHWAY SIGNS AND MARKINGS							
EB	0.424	A	R2-1	24	30																								
		A	R2-1	24	30				5.00						1			X							X				
EB	0.520	A	VW-205	30	30																								
		A	VW-205	36	36				9.00						2			X								7			
EB	0.624	A	VW-092	30	30																								
		A	VW-092	36	36				9.00						2			X									E-150		
EB	0.969	A	R2-1	24	30																								
		A	R2-1	24	30				5.00						1			X							X				
EB	1.214	A	M2-1	21	15																								
		A	M1-5	30	24																								
		A	M2-1	21	15				2.19						1			X								X			
		A	M1-5	30	24				5.00																		E-136B		
EB	1.249	A	W3-3	36	36																								
		A	W3-3	30	30				6.25						1			X							X				
EB	1.289	A	W11-4	30	30																								
SIGN SUMMARY SHEET							SHEET TOTALS		41.44	0.00	0	0	0	8	0	0	8	120.0	0	0.0	0.0	0.0	0.0	0.0	PROJECT NAME: St Albans - Berkshire				
							SF	SF	EA	EA	EA	EA	EA	EA	EA	EA	EA	EA	FT	EA	LB	LB	LB	LB	LB	PROJECT NUMBER: STPG SIGN(36)			
							TOWN DIRECTIONAL TOTALS		215.5	0.0	0	0	0	47	0	0	32	480.0	0	0.0			FILE NAME: St. Albans EB.xls			PLOT DATE: 5/17/2011			
VERMONT AGENCY OF TRANSPORTATION																DESIGNED BY: T. Guazzoni			DRAWN BY: T. Guazzoni										
																ST ALBANS TOWN EB SHEET 3			CHECKED A. Gamble			SHEET 14 OF 109							

DIRECTION	MILEPOINT	LOCATION CODE (SHEET 2)	SIGN CODE	WIDTH (IN)	HEIGHT (IN)	SHEETING REMARKS	SIGN LEGEND	NEW SIGNS		EXISTING SIGNS				EXIST POST		NUMBER OF NEW POSTS	SQUARE STEEL (IN)			TUBULAR STEEL Ø (IN)				SIGN FRAME REQUIRED	REMARKS	SIGN DETAIL LOCATION			
								"A"	"B"	RETAIN	SALVAGE FROM	SALVAGE TO	REMOVE	RETAIN	REMOVE		1.75	2.00	2.50	FOUNDATION	3.00	3.50	4.00			5.00	SHSM	PROJECT SHEET #	STANDARD SHEET #
																	(LB / FT)				(LB / FT)								
ST ALBANS TOWN VT105 EB							FY-FLUORESCENT YELLOW FYG-FLUORESCENT YELLOW GREEN																"SHSM"-STANDARD HIGHWAY SIGNS AND MARKINGS						
		A	W11-4	30	30			6.25						1		X									X				
EB	1.329	A	D1-1A	72	10								1																
		A	D1-1A	72	10								1																
		A	D1-1A	72	10								1																
		A	D1-1A	72	10								1																
		A	VD1-1A	72	12			6.00						2		X				2						INSTALL ON 2 1/2" SLIP BASES		4	
		A	VD1-1A	72	12			6.00																				4	
		A	VD1-1A	72	12			6.00																				4	
		A	VD1-1A	72	12			6.00																				4	
		A	VD1-1A	72	12			6.00																				4	
EB	1.374	A	M3-2	24	12		ROUTE MARKER ASSEMBLY (9)						1																
		A	M1-5	30	24								1																
		A	M6-2	21	15								1																
		A	M3-3	24	12								1																
		A	M1-5	30	24								1																
		A	M6-1	21	15								1																
SIGN SUMMARY SHEET							SHEET TOTALS	30.25	0.00	0	0	0	10	0	0	3	45.0	0	0.0	0.0	0.0	0.0	0.0	0.0	PROJECT NAME: St Albans - Berkshire				
								SF	SF	EA	EA	EA	EA	EA	EA	EA	FT	EA	LB	LB	LB	LB	LB	PROJECT NUMBER: STPG SIGN(36)					
							TOWN DIRECTIONAL TOTALS	215.5	0.0	0	0	0	47	0	0	32	480.0	0				0.0			FILE NAME: St. Albans EB.xls PLOT DATE: 5/17/2011				
VERMONT AGENCY OF TRANSPORTATION																								PROJECT MANAGER: A. Gamble DRAWN BY: T. Guazzoni					
																								DESIGNED BY: T. Guazzoni CHECKED: A. Gamble					
																								ST ALBANS TOWN EB SHEET 4 SHEET 16 OF 109					

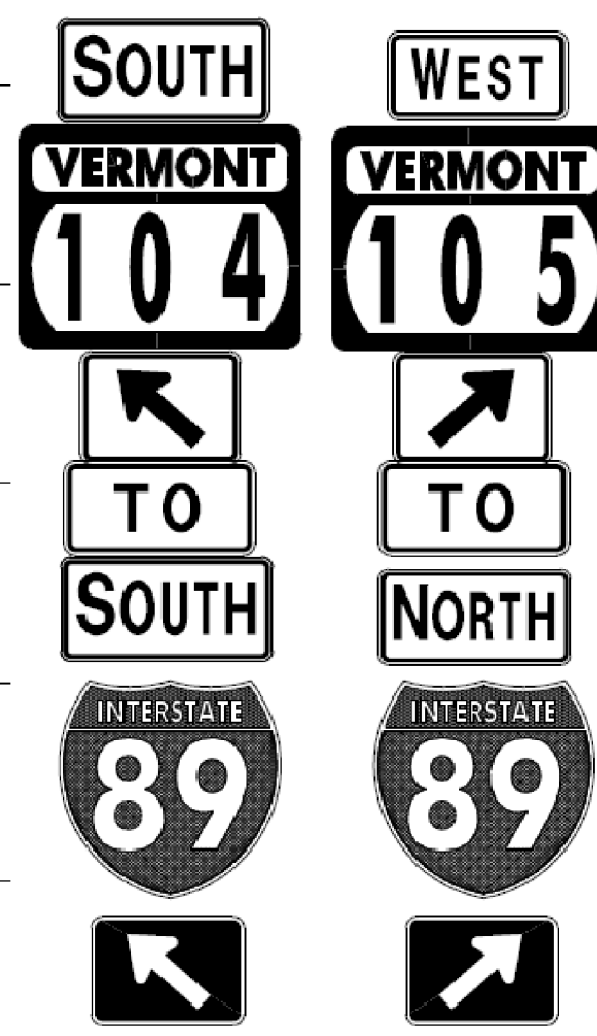
DIRECTION	MILEPOINT	LOCATION CODE (SHEET 2)	SIGN CODE	WIDTH (IN)	HEIGHT (IN)	SHEETING REMARKS	SIGN LEGEND	NEW SIGNS		EXISTING SIGNS				EXIST POST		NUMBER OF NEW POSTS	SQUARE STEEL (IN)			TUBULAR STEEL Ø (IN)				SIGN FRAME REQUIRED	REMARKS	SIGN DETAIL LOCATION					
								"A"	"B"	RETAIN	SALVAGE FROM	SALVAGE TO	REMOVE	RETAIN	REMOVE		1.75	2.00	2.50	FOUNDATION	3.00	3.50	4.00			5.00	SHSM	PROJECT SHEET #	STANDARD SHEET #		
																	(LB / FT)				(LB / FT)										
ST ALBANS TOWN VT105 EB							FY-FLUORESCENT YELLOW FYG-FLUORESCENT YELLOW GREEN																"SHSM"-STANDARD HIGHWAY SIGNS AND MARKINGS								
		A	M4-5	24	12																										
		A	M1-1	24	24																										
		A	M6-1	21	15																										
		A	M3-2	24	12										2.00																
		A	M1-5	30	24										5.00														E-136B		
		A	M6-2L	21	15										2.19																
		A	M3-3	24	12										2.00																
		A	M1-5	30	24										5.00														E-136B		
		A	M6-1R	21	15										2.19																
		A	M4-5	24	12										2.00																
		A	M1-1	24	24										4.00																
		A	M6-1R	21	15										2.19																
EB	1.434	A	R2-1	24	30										5.00																
EB	1.464	A	M3-2	24	12																										
		A	M1-5	30	24																										
SIGN SUMMARY SHEET							SHEET TOTALS					31.57	0.00	0	0	0	5	0	0	3		45.0	0	0.0	0.0	0.0	0.0				
							SF	SF	EA	EA	EA	EA	EA	EA	EA		FT	EA	LB	LB	LB	LB									
							TOWN DIRECTIONAL TOTALS					215.5	0.0	0	0	0	47	0	0	32		480.0	0		0.0						
VERMONT AGENCY OF TRANSPORTATION																	PROJECT NAME: St Albans - Berkshire	PROJECT NUMBER: STPG SIGN(36)													
																	FILE NAME: St. Albans EB.xls	PLOT DATE: 5/17/2011													
																	PROJECT MANAGER: A. Gamble	DRAWN BY: T. Guazzoni													
																	DESIGNED BY: T. Guazzoni	CHECKED BY: A. Gamble													
																	ST ALBANS TOWN EB SHEET 5	SHEET 16 OF 109													











DIRECTION	MILEPOINT	LOCATION CODE (SHEET 2)	SIGN CODE	WIDTH (IN)	HEIGHT (IN)	SHEETING REMARKS	SIGN LEGEND	NEW SIGNS		EXISTING SIGNS				EXIST POST		NUMBER OF NEW POSTS	SQUARE STEEL (IN)			TUBULAR STEEL Ø (IN)				SIGN FRAME REQUIRED	REMARKS	SIGN DETAIL LOCATION			
								"A"	"B"	RETAIN	SALVAGE FROM	SALVAGE TO	REMOVE	RETAIN	REMOVE		1.75	2.00	2.50	FOUNDATION	3.00	3.50	4.00			5.00	SHSM	PROJECT SHEET #	STANDARD SHEET #
																	(LB / FT)				(LB / FT)								
ST ALBANS TOWN VT105 EB							FY-FLUORESCENT YELLOW FYG-FLUORESCENT YELLOW GREEN																"SHSM"-STANDARD HIGHWAY SIGNS AND MARKINGS						
		A	M3-2	24	12			2.00								1		X						GREEN ON WHITE	X				
		A	M1-5	30	24			5.00																			E-136B		
EB	1.509	A	D2-1	72	10																								
		A	D2-1	72	10																								
		A	VD2-1	72	12			6.00																			4		
		A	VD2-1	72	12			6.00																			4		
EB	1.540	A	R2-1	24	30		SPEED LIMIT 50																						
EB	1.625	C	VR-017	24	30																								
		C	VR-017	24	30			5.00															BUSHEY DR (TH-59)			7			
EB	1.630	D	R1-1	30	30																								
		D	R1-1	30	30			6.25															BUSHEY DR (TH-59)	X					
EB	1.820	A	R2-1	24	30																								
		A	R2-1	24	30			5.00																		X			
EB	1.835	C	VR-017	24	30																								
		C	VR-017	24	30			5.00															LEBEL DR (TH-60)			7			
SIGN SUMMARY SHEET							SHEET TOTALS	40.25	0.00	0	0	2 0	9 7	0	0	7	105.0	0	0.0	0.0	0.0	0.0	PROJECT NAME: St Albans - Berkshire						
								SF	SF	EA	EA	EA	EA	EA	EA	EA	FT	EA	LB	LB	LB	LB	PROJECT NUMBER: STPG SIGN(36)						
VERMONT AGENCY OF TRANSPORTATION							TOWN DIRECTIONAL TOTALS	215.5	0.0	0	0	0	47	0	0	32	480.0	0		0.0			FILE NAME: St. Albans EB.xls	PLOT DATE: 5/17/2011					
																						PROJECT MANAGER: A. Gamble	DRAWN BY: T. Guazzoni						
																						DESIGNED BY: T. Guazzoni	CHECKED: A. Gamble						
																						ST ALBANS TOWN EB SHEET 6	SHEET 17	OF 109					






DIRECTION	MILEPOINT	LOCATION CODE (SHEET 2)	SIGN CODE	WIDTH (IN)	HEIGHT (IN)	SHEETING REMARKS	SIGN LEGEND	NEW SIGNS		EXISTING SIGNS				EXIST POST		NUMBER OF NEW POSTS	SQUARE STEEL (IN)			TUBULAR STEEL Ø (IN)				SIGN FRAME REQUIRED	REMARKS	SIGN DETAIL LOCATION			
								"A"	"B"	RETAIN	SALVAGE FROM	SALVAGE TO	REMOVE	RETAIN	REMOVE		1.75	2.00	2.50	FOUNDATION	3.00	3.50	4.00			5.00	SHSM	PROJECT SHEET #	STANDARD SHEET #
																	(LB / FT)				(LB / FT)								
ST ALBANS TOWN VT105 WB							FY-FLUORESCENT YELLOW FYG-FLUORESCENT YELLOW GREEN																"SHSM"-STANDARD HIGHWAY SIGNS AND MARKINGS						
WB	1.620	F	W11-4	30	30																								
		F	W11-4	30	30																					X			
WB	1.591	F	W3-3	36	36																								
		F	W3-3	30	30																					X			
WB	1.540	F	M2-1	21	15																								
		F	M1-5	30	24																								
		F	M2-1	21	15																				X				
		F	M1-5	30	24																					E-136B			
WB	1.520	F	D1-1A	72	10																								
		F	D1-1A	72	10																								
		F	D1-1A	72	10																								
		F	D9-2	24	24																								
		F	D9-2A	24	6																								
		F	VD1-1A	72	12																								
		F	VD1-1A	72	12																								
SIGN SUMMARY SHEET							SHEET TOTALS	31.69	0.00	0	0	0	9	0	0	5	75.0	0	0.0	0.0	0.0	0.0				PROJECT NAME: St Albans - Berkshire PROJECT NUMBER: STPG SIGN(36)			
VERMONT AGENCY OF TRANSPORTATION							TOWN DIRECTIONAL TOTALS	242.2	0.0	1	0	0	69	0	0	26	390.0	4		433.2						FILE NAME: StAlbansWB.xls PROJECT MANAGER: A. Gamble DESIGNED BY: T. Guazzoni ST ALBANS TOWN WB SHEET 1			
																									PLOT DATE: 5/17/2011 DRAWN BY: T. Guazzoni CHECKED: A. Gamble SHEET 19 OF 109				


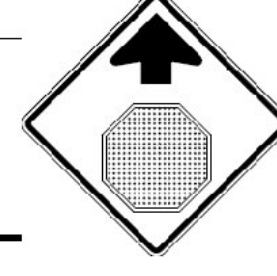
DIRECTION	MILEPOINT	LOCATION CODE (SHEET 2)	SIGN CODE	WIDTH (IN)	HEIGHT (IN)	SHEETING REMARKS	SIGN LEGEND	NEW SIGNS		EXISTING SIGNS				EXIST POST		NUMBER OF NEW POSTS	SQUARE STEEL (IN)			TUBULAR STEEL Ø (IN)				SIGN FRAME REQUIRED	REMARKS	SIGN DETAIL LOCATION					
								"A"	"B"	RETAIN	SALVAGE FROM	SALVAGE TO	REMOVE	RETAIN	REMOVE		1.75	2.00	2.50	FOUNDATION	3.00	3.50	4.00			5.00	SHSM	PROJECT SHEET #	STANDARD SHEET #		
																	(LB / FT)				(LB / FT)										
ST ALBANS TOWN VT105 WB							FY-FLUORESCENT YELLOW FYG-FLUORESCENT YELLOW GREEN															"SHSM"-STANDARD HIGHWAY SIGNS AND MARKINGS									
		F	M3-3	24	12			2.00										2	245.1 239.4			*	GREEN ON WHITE. *INSTALL ON 2 #2B SIGN FRAMES	X	6						
		F	M1-5	30	24			5.00																	E-136B						
		F	M6-2L	21	15			2.19															GREEN ON WHITE	X							
		F	M4-5	24	12			2.00															GREEN ON WHITE	X							
		F	M3-3	24	12			2.00															WHITE ON BLUE	X							
		F	M1-1	24	24			4.00																X							
		F	M6-2L	21	15			2.19															WHITE ON BLUE	X							
		F	M3-4	24	12			2.00															GREEN ON WHITE	X							
		F	M1-5	30	24			5.00																	E-136B						
		F	M6-2R	21	15			2.19															GREEN ON WHITE	X							
		F	M4-5	24	12			2.00															WHITE ON BLUE	X							
		F	M3-1	24	12			2.00															WHITE ON BLUE	X							
		F	M1-1	24	24			4.00																X							
		F	M6-2 R	21	15			2.19															WHITE ON BLUE	X							
WB 1.380		F	M3-4	24	12		WEST																	X							
SIGN SUMMARY SHEET							SHEET TOTALS				38.76	0.00	0	0	0	1	0	0	0	0.0	2	245.1 239.4	0.0	0.0	0.0	PROJECT NAME: St Albans - Berkshire PROJECT NUMBER: STPG SIGN(36)					
							SF	SF	EA	EA	EA	EA	EA	EA	EA	EA	EA	EA	EA	EA	EA	EA	EA	EA	EA	EA	EA	FILE NAME: StAlbansWB.xls PROJECT MANAGER: A. Gamble DESIGNED BY: T. Guazzoni ST ALBANS TOWN WB SHEET 3			
VERMONT AGENCY OF TRANSPORTATION							TOWN DIRECTIONAL TOTALS				242.2	0.0	1	0	0	69	0	0	26	390.0	4	433.2				PLOT DATE: 5/17/2011 DRAWN BY: T. Guazzoni CHECKED: A. Gamble SHEET 21 OF 109					















DIRECTION	MILEPOINT	LOCATION CODE (SHEET 2)	SIGN CODE	WIDTH (IN)	HEIGHT (IN)	SHEETING REMARKS	SIGN LEGEND	NEW SIGNS		EXISTING SIGNS			EXIST POST		NUMBER OF NEW POSTS	SQUARE STEEL (IN)			TUBULAR STEEL Ø (IN)				SIGN FRAME REQUIRED	REMARKS	SIGN DETAIL LOCATION												
								"A"	"B"	RETAIN	SALVAGE FROM	SALVAGE TO	REMOVE	RETAIN		REMOVE	1.75	2.00	2.50	FOUNDATION	3.00	3.50			4.00	5.00	SHSM	PROJECT SHEET #	STANDARD SHEET #								
																	(LB / FT)				(LB / FT)																
ST ALBANS TOWN VT105 WB							FY-FLUORESCENT YELLOW FYG-FLUORESCENT YELLOW GREEN															"SHSM"-STANDARD HIGHWAY SIGNS AND MARKINGS															
		F	M1-5	30	24		VERMONT 105					1																									
		F	M4-5	24	12		TO					1																									
		F	M3-1	24	12		NORTH					1																									
		F	M1-1	24	24		I-89					1																									
		F	R2-1	30	36			7.50						1	X																				X		
WB	1.371	F	R2-1	24	30		SPEED LIMIT 40					1	X																								
		F	M3-4	24	12			2.00						2	X							#1A	GREEN ON WHITE	X		6											
		F	M1-5	30	24			5.00																											E-136B		
		F	M4-5	24	12			2.00																													
		F	M3-1	24	12			2.00																													
		F	M1-1	24	24			4.00																													
WB	1.320	F	D2-1	72	10							1	X																								
		F	VD2-1	72	12			6.00						2	X																					4	
WB	0.981	F	R2-1	24	30							1	X																								
		F	R2-1	24	30			5.00						1	X																						X
SIGN SUMMARY SHEET							SHEET TOTALS	33.50	0.00	0	0	0	7	0	0	6	90.0	0	0.0	0.0	0.0	0.0		PROJECT NAME: St Albans - Berkshire													
								SF	SF	EA	EA	EA	EA	EA	EA	EA	FT						PROJECT NUMBER: STPG SIGN(36)														
																						FILE NAME: StAlbansWB.xls															
VERMONT AGENCY OF TRANSPORTATION							TOWN DIRECTIONAL TOTALS	242.2	0.0	1	0	0	69	0	0	26	390.0	4				433.2															
																						PROJECT MANAGER: A. Gamble															
																					DESIGNED BY: T. Guazzoni																
																					PLOT DATE: 5/17/2011																
																					DRAWN BY: T. Guazzoni																
																					CHECKED: A. Gamble																
																					ST ALBANS TOWN WB SHEET 4																
																					SHEET 22 OF 109																







DIRECTION	MILEPOINT	LOCATION CODE (SHEET 2)	SIGN CODE	WIDTH (IN)	HEIGHT (IN)	SHEETING REMARKS	SIGN LEGEND	NEW SIGNS		EXISTING SIGNS				EXIST POST		NUMBER OF NEW POSTS	SQUARE STEEL (IN)			TUBULAR STEEL Ø (IN)				SIGN FRAME REQUIRED	REMARKS	SIGN DETAIL LOCATION			
								"A"	"B"	RETAIN	SALVAGE FROM	SALVAGE TO	REMOVE	RETAIN	REMOVE		1.75	2.00	2.50	FOUNDATION	3.00	3.50	4.00			5.00	SHSM	PROJECT SHEET #	STANDARD SHEET #
																	(LB / FT)				(LB / FT)								
ST ALBANS TOWN VT105 WB							FY-FLUORESCENT YELLOW FYG-FLUORESCENT YELLOW GREEN															"SHSM"-STANDARD HIGHWAY SIGNS AND MARKINGS							
WB	0.838	F	VW-092	30	30								1		X														
		F	VW-092	36	36				9.00									2	X										E-150
WB	0.690	F	VW-205	30	30		WATCH FOR TURNING VEHICLES			1					X														
WB	0.450	F	R2-1	24	30								1		X														
		F	R2-1	24	30				5.00									1	X							X			
WB	0.415	F	W1-2ML	30	30		MODIFIED LEFT CURVE						1		X														
		F	W13-1	18	18		35 MPH PLAQUE						1																
WB	0.375	F	M2-1	21	15		JCT						1		X														
		F	M1-4	24	24		US 7						1																
		F	W1-2MiL	36	36												2	X										5	
		F	W13-1	18	18				9.00																		INSTALL ON LEFT POST	X	
WB	0.340	F	D1-1	72	10								1		X														
		F	VD1-1	72	12												2		193.8									4	
		F	M4-5	24	12																		#3	BLACK ON WHITE	X	6			
		F	M3-3	24	12																			BLACK ON WHITE	X				
SIGN SUMMARY SHEET							SHEET TOTALS	35.25	0.00	1	0	0	7	0	0	5	75.0	2	193.8	0.0	0.0	0.0	PROJECT NAME: St Albans - Berkshire PROJECT NUMBER: STPG SIGN(36)						
VERMONT AGENCY OF TRANSPORTATION							TOWN DIRECTIONAL TOTALS	242.2	0.0	1	0	0	69	0	0	26	390.0	4			433.2	FILE NAME: StAlbansWB.xls PROJECT MANAGER: A. Gamble DESIGNED BY: T. Guazzoni ST ALBANS TOWN WB SHEET 5	PLOT DATE: 5/17/2011 DRAWN BY: T. Guazzoni CHECKED: A. Gamble SHEET 23 OF 109						







DIRECTION	MILEPOINT	LOCATION CODE (SHEET 2)	SIGN CODE	WIDTH (IN)	HEIGHT (IN)	SHEETING REMARKS	SIGN LEGEND	NEW SIGNS		EXISTING SIGNS				EXIST POST		NUMBER OF NEW POSTS	SQUARE STEEL (IN)			TUBULAR STEEL Ø (IN)				SIGN FRAME REQUIRED	REMARKS	SIGN DETAIL LOCATION						
								"A"	"B"	RETAIN	SALVAGE FROM	SALVAGE TO	REMOVE	RETAIN	REMOVE		1.75	2.00	2.50	FOUNDATION	3.00	3.50	4.00			5.00	SHSM	PROJECT SHEET #	STANDARD SHEET #			
																	(LB / FT)				(LB / FT)											
ST ALBANS TOWN VT105 WB							FY-FLUORESCENT YELLOW FYG-FLUORESCENT YELLOW GREEN															"SHSM"-STANDARD HIGHWAY SIGNS AND MARKINGS										
		F	M1-4	24	24			4.00																			E-136A					
		F	M6-2L	21	15			2.19																			BLACK ON WHITE	X				
		F	M4-5	24	12			2.00																			BLACK ON WHITE	X				
		F	M3-1	24	12			2.00																			BLACK ON WHITE	X				
		F	M1-4	24	24			4.00																				E-136A				
		F	M6-2R	21	15			2.19																				BLACK ON WHITE	X			
		F	M4-5	24	12			2.00																				WHITE ON BLUE	X			
		F	M1-1	24	24			4.00																						X		
		F	M6-2R	21	15			2.19																					WHITE ON BLUE	X		
WB	0.285	F	M3-3	24	12		SOUTH																									
		F	M1-4	24	24		US ROUTE 7																									
		F	M4-5	24	12		TO																									
		F	M3-3	24	12		SOUTH																									
		F	M1-1	24	24		INTERSTATE 89																									
		F	M6-2	21	15		LEFT ARROW (45 DEG)																									
SIGN SUMMARY SHEET							SHEET TOTALS	24.57	0.00	0	0	0	6	0	0	0	0.0	0	0.0	0.0	0.0	0.0	0.0	0.0	PROJECT NAME: St Albans - Berkshire							
								SF	SF	EA	EA	EA	EA	EA	EA	EA	FT	EA	LB	LB	LB	LB	LB	PROJECT NUMBER: STPG SIGN(36)								
VERMONT AGENCY OF TRANSPORTATION							TOWN DIRECTIONAL TOTALS	242.2	0.0	1	0	0	69	0	0	26	390.0	4					433.2	FILE NAME: StAlbansWB.xls	PLOT DATE: 5/17/2011							
																							PROJECT MANAGER: A. Gamble	DRAWN BY: T. Guazzoni								
																							DESIGNED BY: T. Guazzoni	CHECKED: A. Gamble								
																							ST ALBANS TOWN WB SHEET 6	SHEET 24 OF 109								






DIRECTION	MILEPOINT	LOCATION CODE (SHEET 2)	SIGN CODE	WIDTH (IN)	HEIGHT (IN)	SHEETING REMARKS	SIGN LEGEND	NEW SIGNS		EXISTING SIGNS			EXIST POST		NUMBER OF NEW POSTS	SQUARE STEEL (IN)			TUBULAR STEEL Ø (IN)				SIGN FRAME REQUIRED	REMARKS	SIGN DETAIL LOCATION				
								"A"	"B"	RETAIN	SALVAGE FROM	SALVAGE TO	REMOVE	RETAIN		REMOVE	1.75	2.00	2.50	FOUNDATION	3.00	3.50			4.00	5.00	SHSM	PROJECT SHEET #	STANDARD SHEET #
																	(LB / FT)				(LB / FT)								
ST ALBANS TOWN VT105 WB							FY-FLUORESCENT YELLOW FYG-FLUORESCENT YELLOW GREEN															"SHSM"-STANDARD HIGHWAY SIGNS AND MARKINGS							
		F	M1-4	24	24			4.00																	E-136A				
		F	M4-6	24	12			2.00															GREEN ON WHITE	X					
		F	M1-5	30	24			5.00																	E-136B				
WB	0.145	F	W3-1	36	36							1		X															
		F	W3-1	30	30			6.25						1		X								X					
WB	0.038	F	M3-3	24	12	SOUTH						1		X															
		F	M1-4	24	24	US ROUTE 7						1																	
		F	M4-5	24	12	TO						1																	
		F	M3-3	24	12	SOUTH						1																	
		F	M1-1	24	24	INTERSTATE 89						1																	
		F	M6-1	21	15	LEFT						1																	
		F	M3-1	24	12	NORTH						1																	
		F	M1-4	24	24	US ROUTE 7						1																	
		F	M4-5	24	12	TO						1																	
		F	M3-1	24	12	NORTH						1																	
SIGN SUMMARY SHEET							SHEET TOTALS	17.25	0.00	0	0	0	11	0	0	1	15.0	0	0.0	0.0	0.0	0.0	PROJECT NAME: St Albans - Berkshire PROJECT NUMBER: STPG SIGN(36)						
								SF	SF	EA	EA	EA	EA	EA	EA	EA	FT	EA	LB	LB	LB	LB	FILE NAME: StAlbansWB.xls PLOT DATE: 5/17/2011 PROJECT MANAGER: A. Gamble DRAWN BY: T. Guazzoni DESIGNED BY: T. Guazzoni CHECKED: A. Gamble ST ALBANS TOWN WB SHEET 8 SHEET 26 OF 109						
VERMONT AGENCY OF TRANSPORTATION							TOWN DIRECTIONAL TOTALS	242.2	0.0	1	0	0	69	0	0	26	390.0	4			433.2								





DIRECTION	MILEPOINT	LOCATION CODE (SHEET 2)	SIGN CODE	WIDTH (IN)	HEIGHT (IN)	SHEETING REMARKS	SIGN LEGEND	NEW SIGNS		EXISTING SIGNS				EXIST POST		NUMBER OF NEW POSTS	SQUARE STEEL (IN)			TUBULAR STEEL Ø (IN)				SIGN FRAME REQUIRED	REMARKS	SIGN DETAIL LOCATION				
								"A"	"B"	RETAIN	SALVAGE FROM	SALVAGE TO	REMOVE	RETAIN	REMOVE		1.75	2.00	2.50	FOUNDATION	3.00	3.50	4.00			5.00	SHSM	PROJECT SHEET #	STANDARD SHEET #	
																	(LB / FT)				(LB / FT)									
ST ALBANS TOWN VT105 WB							FY-FLUORESCENT YELLOW FYG-FLUORESCENT YELLOW GREEN																"SHSM"-STANDARD HIGHWAY SIGNS AND MARKINGS							
			F	M1-1	24	24	INTERSTATE 89																							
			F	M6-1	21	15	RIGHT																							
			F	M3-3	24	12		2.00									X					2			#3	BLACK ON WHITE. INSTALL ON 2 1/2" SLIP BASES	X	6		
			F	M1-4	24	24		4.00																				E-136A		
			F	M6-1L	21	15		2.19																						
			F	M3-1	24	12		2.00																						
			F	M1-4	24	24		4.00																				E-136A		
			F	M6-1R	21	15		2.19																						
			F	M4-5	24	12		2.00																						
			F	M1-1	24	24		4.00																						
			F	M6-1R	21	15		2.19																						
			F	M6-1R	21	15		2.19																						
WB	0.030	G	VM-607	24	30	PEARL HARBOR MEMORIAL HIGHWAY																								
WB	0.000	F	R1-1	30	30	MM																								
			F	R1-1	30	30		6.25																						
SIGN SUMMARY SHEET							SHEET TOTALS		30.82	0.00	0	0	1	5	0	0	3	45.0	0	0.0	2	0.0	0.0	PROJECT NAME: St Albans - Berkshire						
VERMONT AGENCY OF TRANSPORTATION							TOWN DIRECTIONAL TOTALS		242.2	0.0	1	0	0	69	0	0	26	390.0	4	433.2	PROJECT NUMBER: STPG SIGN(36)									
							SF	SF	EA	EA	EA	EA	EA	EA	EA	EA	EA	EA	EA	EA	EA	EA	EA	EA	EA	EA	EA	EA	EA	EA
																						FILE NAME: StAlbansWB.xls			PLOT DATE: 5/17/2011					
																						PROJECT MANAGER: A. Gamble			DRAWN BY: T. Guazzoni					
																						DESIGNED BY: T. Guazzoni			CHECKED: A. Gamble					
																						ST ALBANS TOWN WB SHEET 9			SHEET 27 OF 109					



DIRECTION	MILEPOINT	LOCATION CODE (SHEET 2)	SIGN CODE	WIDTH (IN)	HEIGHT (IN)	SHEETING REMARKS	SIGN LEGEND	NEW SIGNS		EXISTING SIGNS			EXIST POST		NUMBER OF NEW POSTS	SQUARE STEEL (IN)			TUBULAR STEEL Ø (IN)				SIGN FRAME REQUIRED	REMARKS	SIGN DETAIL LOCATION					
								"A"	"B"	RETAIN	SALVAGE FROM	SALVAGE TO	REMOVE	RETAIN		REMOVE	1.75	2.00	2.50	FOUNDATION	3.00	3.50			4.00	5.00	SHSM	PROJECT SHEET #	STANDARD SHEET #	
																	(LB / FT)				(LB / FT)									
SWANTON VT105 EB							FY-FLUORESCENT YELLOW FYG-FLUORESCENT YELLOW GREEN															"SHSM"-STANDARD HIGHWAY SIGNS AND MARKINGS								
			A	W1-7	24	12	<---> DOUBLE ARROW					1																		
			A	W11-15a	30	30		6.25						1		X										X				
			A	W16-7pL	24	12		2.00																		X				
EB	1.997		A	M3-2	24	12		2.00						1		X										X				
			A	M1-5A	30	24		5.00																				E-136B		
EB	2.035		A	R2-1	24	30		5.00						1		X										X		INSTALL 290' +/- WEST OF MAILBOX #2112		
EB	3.086		A	W1-2MR	30	30	MODIFIED RIGHT CURVE					1			X															
EB	3.110		A	W1-10R	36	36		9.00						2		X										X		INSTALL 125' +/- EAST OF EXISTING LOCATION		
EB	3.340		A	R2-1	24	30						1				X										X				
			A	R2-1	24	30		5.00						1		X														
EB	3.450		A	W11-6	30	30						1				X														
			A	W11-6H	30	30		6.25						1		X												INSTALL IN CLOSED POSITION		
SIGN SUMMARY SHEET							SHEET TOTALS	40.50	0.00	0	0	0	4	0	0	7	105.0	0	0.0	0.0	0.0	0.0	0.0	PROJECT NAME: St Albans - Berkshire PROJECT NUMBER: STPG SIGN(36)						
								SF	SF	EA	EA	EA	EA	EA	EA	EA	FT	EA	LB	LB	LB	LB	LB	FILE NAME: SwantonEB.xls PROJECT MANAGER: A. Gamble DESIGNED BY: T. Guazzoni SWANTON EB SHEET 2						
VERMONT AGENCY OF TRANSPORTATION							TOWN DIRECTIONAL TOTALS	65.3	0.0	0	0	0	13	0	0	13	195.0	0		0.0				PLOT DATE: 5/17/2011 DRAWN BY: T. Guazzoni CHECKED: A. Gamble SHEET 29 OF 109						






DIRECTION	MILEPOINT	LOCATION CODE (SHEET 2)	SIGN CODE	WIDTH (IN)	HEIGHT (IN)	SHEETING REMARKS	SIGN LEGEND	NEW SIGNS		EXISTING SIGNS				EXIST POST		NUMBER OF NEW POSTS	SQUARE STEEL (IN)			TUBULAR STEEL Ø (IN)				SIGN FRAME REQUIRED	REMARKS	SIGN DETAIL LOCATION			
								"A"	"B"	RETAIN	SALVAGE FROM	SALVAGE TO	REMOVE	RETAIN	REMOVE		1.75	2.00	2.50	FOUNDATION	3.00	3.50	4.00			5.00	SHSM	PROJECT SHEET #	STANDARD SHEET #
																	(LB / FT)				(LB / FT)								
SWANTON VT105 WB							FY-FLUORESCENT YELLOW FYG-FLUORESCENT YELLOW GREEN															"SHSM"-STANDARD HIGHWAY SIGNS AND MARKINGS							
WB	3.380	F	W1-2ML	30	30		MODIFIED LEFT CURVE						1		X														
																2	X												
WB	3.310	F	W1-10L	36	36												X												
WB	3.175	G	VR-017	24	30							0 4			X														
																1	X								7				
WB	3.180	H	R1-1	30	30							2 3 4			X														
																1	X												
WB	3.029	F	R2-1	24	30											1	X												
																													
WB	3.020	F	R2-1	24	30		SPEED LIMIT 50					1			X														
WB	2.040	F	W11-4	30	30		CATTLE CROSSING					1			X														
WB	1.982	F	VW-622A	36	36		RECREATIONAL TRAIL					1			X														
							ALL SEASON PLAQUE					1																	
WB	1.935	G	VR-017	24	30							1 2 4			X														
																1	X								7				
WB	1.930	H	R1-1	30	30							2 2 4			X														
																1	X												
SIGN SUMMARY SHEET							SHEET TOTALS	36.50	0.00	0	0	5 0	12 9	0	0	7	105.0	0	0.0	0.0	0.0	0.0	PROJECT NAME: St Albans - Berkshire						
								SF	SF	EA	EA	EA	EA	EA	EA	EA	FT	EA	LB	LB	LB	LB	PROJECT NUMBER: STPG SIGN(36)						
VERMONT AGENCY OF TRANSPORTATION							TOWN DIRECTIONAL TOTALS	61.0	0.0	0	0	0	15	0	0	11	165.0	0		0.0			FILE NAME: SwantonWB.xls	PLOT DATE: 5/17/2011					
																						PROJECT MANAGER: A. Gamble	DRAWN BY: T. Guazzoni						
																						DESIGNED BY: T. Guazzoni	CHECKED: A. Gamble						
																						SWANTON WB SHEET 1	SHEET 30	OF 109					




DIRECTION	MILEPOINT	LOCATION CODE (SHEET 2)	SIGN CODE	WIDTH (IN)	HEIGHT (IN)	SHEETING REMARKS	SIGN LEGEND	NEW SIGNS		EXISTING SIGNS				EXIST POST		NUMBER OF NEW POSTS	SQUARE STEEL (IN)			TUBULAR STEEL Ø (IN)				SIGN FRAME REQUIRED	REMARKS	SIGN DETAIL LOCATION		
								"A"	"B"	RETAIN	SALVAGE FROM	SALVAGE TO	REMOVE	RETAIN	REMOVE		1.75	2.00	2.50	3.00	3.50	4.00	5.00			SHSM	PROJECT SHEET #	STANDARD SHEET #
																	(LB / FT)			(LB / FT)								
SHELDON VT105 EB							FY-FLUORESCENT YELLOW FYG-FLUORESCENT YELLOW GREEN															"SHSM"-STANDARD HIGHWAY SIGNS AND MARKINGS						
		C	VR-017	24	30			5.00							1	X								BEDARD RD (TH-34)		7		
EB	0.750	D	R1-1	30	30																							
		D	R1-1	30	30			6.25							1	X									BEDARD RD (TH-34)	X		
EB	0.755	D	R1-1	30	30																							
		D	R1-1	30	30			6.25							1	X									BEDARD RD (TH-34)	X		
EB	0.910	A	W1-1MR	30	30		MODIFIED RIGHT TURN																					
		A	W13-1	18	18		30 MPH PLAQUE																					
EB	0.980	A	W1-1McR	36	36			9.00							2	X									INSTALL 370' +/- EAST OF EXISTING LOCATION		5	
		A	W13-1	18	18			2.25																	INSTALL ON LEFT POST	X		
EB	0.995 - 1.06	A	UNK	6	8		WHITE DELINEATORS	2.64							8	X									INSTALL BACK TO BACK AT 50' SPACING, BEGINNING 80' EAST OF CURVE WARNING SIGN			
		B	UNK	6	8		WHITE DELINEATORS	2.64																				
EB	1.130	A	R2-1	24	30																							
		A	R2-1	24	30			5.00							1	X												
EB	1.280	A	S3-1	30	30		SCHOOL BUS STOP AHEAD																					
EB	1.860	A	W1-2R	30	30																							
SIGN SUMMARY SHEET							SHEET TOTALS											PROJECT NAME: St Albans - Berkshire										
							39.03	0.00	0	0	2	9	0	0	14	210.0	0	0.0	0.0	0.0	0.0	PROJECT NUMBER: STPG SIGN(36)						
							SF	SF	EA	EA	EA	EA	EA	EA	EA	FT	EA	LB	LB	LB	LB	FILE NAME: SheldonWB.xls						
VERMONT AGENCY OF TRANSPORTATION							TOWN DIRECTIONAL TOTALS											PLOT DATE: 5/17/2011										
							417.6	0.0	48	2	2	108	0	0	72	1080.0	0		0.0				DRAWN BY: T. Guazzoni					
																		DESIGNED BY: T. Guazzoni										
																		CHECKED: A. Gamble										
																		SHEET 33 OF 109										

DIRECTION	MILEPOINT	LOCATION CODE (SHEET 2)	SIGN CODE	WIDTH (IN)	HEIGHT (IN)	SHEETING REMARKS	SIGN LEGEND	NEW SIGNS		EXISTING SIGNS			EXIST POST		NUMBER OF NEW POSTS	SQUARE STEEL (IN)			TUBULAR STEEL Ø (IN)				SIGN FRAME REQUIRED	REMARKS	SIGN DETAIL LOCATION				
								"A"	"B"	RETAIN	SALVAGE FROM	SALVAGE TO	REMOVE	RETAIN		REMOVE	1.75	2.00	2.50	FOUNDATION	3.00	3.50			4.00	5.00	SHSM	PROJECT SHEET #	STANDARD SHEET #
																	(LB / FT)				(LB / FT)								
SHELDON VT105 EB							FY-FLUORESCENT YELLOW FYG-FLUORESCENT YELLOW GREEN																"SHSM"-STANDARD HIGHWAY SIGNS AND MARKINGS						
		A	W1-2R	30	30			6.25						1		X									X				
EB	1.970	A	VR-072	24	30								1		X														
		A	VR-072	24	30			5.00						1		X											7		
EB	2.190	A	VD-062AL	72	16		BUSINESS SIGN			1					X														
		A	VD-062AL	72	16		BUSINESS SIGN			1																			
EB	2.250	A	W1-2R	30	30		RIGHT CURVE						1		X														
EB	2.275	A	W11-8	30	30			6.25						1		X									X			INSTALL SIGN 130' +/- EAST OF EXISTING RIGHT CURVE SIGN	
EB	2.340	A	W1-2R	30	30			6.25						1		X									X			INSTALL SIGN 475' +/- EAST OF EXISTING LOCATION	
EB	2.535	A	W3-5	36	36		SPEED REDUCTION 40 MPH			1					X														
EB	2.570	A	VW-622A	36	36		RECREATIONAL TRAIL						1		X														
		A	VW-622P	24	18		ALL SEASON PLAQUE						1																
EB	2.640	A	R2-1	24	30								1		X														
		A	R2-1	30	36			7.50						1		X									X				
EB	2.695	A	VW-622A	36	36		RECREATIONAL TRAIL						1		X														
		A	W1-7	24	12		<----> DOUBLE ARROW						1																
SIGN SUMMARY SHEET							SHEET TOTALS		31.25	0.00	3	0	0	7	0	0	5	75.0	0	0.0	0.0	0.0	0.0	PROJECT NAME: St Albans - Berkshire					
									SF	SF	EA	EA	EA	EA	EA	EA	EA	FT	EA	LB	LB	LB	LB	PROJECT NUMBER: STPG SIGN(36)					
VERMONT AGENCY OF TRANSPORTATION							TOWN DIRECTIONAL TOTALS		417.6	0.0	48	2	2	108	0	0	72	1080.0	0		0.0			FILE NAME: SheldonWB.xls PLOT DATE: 5/17/2011					
																								PROJECT MANAGER: A. Gamble DRAWN BY: T. Guazzoni					
																								DESIGNED BY: T. Guazzoni CHECKED: A. Gamble					
																								SHELDON EB SHEET 3 SHEET 34 OF 109					



DIRECTION	MILEPOINT	LOCATION CODE (SHEET 2)	SIGN CODE	WIDTH (IN)	HEIGHT (IN)	SHEETING REMARKS	SIGN LEGEND	NEW SIGNS		EXISTING SIGNS				EXIST POST		NUMBER OF NEW POSTS	SQUARE STEEL (IN)			TUBULAR STEEL Ø (IN)					SIGN FRAME REQUIRED	REMARKS	SIGN DETAIL LOCATION		
								"A"	"B"	RETAIN	SALVAGE FROM	SALVAGE TO	REMOVE	RETAIN	REMOVE		1.75	2.00	2.50	FOUNDATION	3.00	3.50	4.00	5.00			SHSM	PROJECT SHEET #	STANDARD SHEET #
																	(LB / FT)				(LB / FT)								
SHELDON VT105 EB							FY-FLUORESCENT YELLOW FYG-FLUORESCENT YELLOW GREEN																"SHSM"-STANDARD HIGHWAY SIGNS AND MARKINGS						
		A	W11-15a	30	30			6.25							1		X									X			
		A	W16-7pL	24	12			2.00																		X			INSTALL ON LEFT POST
EB	2.750	C	VR-017	24	30		LEGAL LOAD LIMIT 24000 LBS			1																		SWEET HOLLOW RD (TH-28)	
EB	2.755	D	R1-1	30	30		STOP			1																		SWEET HOLLOW RD (TH-28)	
EB	2.800	A	VD-018	30	18								1				X												
		A	VD-018	30	18			3.75						1		X											7		
EB	2.936	A	S1-1	36	36		SCHOOL SYMBOL			1																			
		A	W16-9	30	18		AHEAD						1																
		A	S4-3p	24	8	FYG		1.33																	X			INSTALL BENEATH SCHOOL SYMBOL SIGN	
EB	2.990	A	S4-3	24	8		SCHOOL			1																			
		A	R2-1	24	30		SPEED LIMIT 35			1																			
		A	S4-4	24	12		WHEN FLASHING			1																			
EB	3.030	C	VR-017	24	30		LEGAL LOAD LIMIT 24000 LBS			1																		SCHOOL ST (TH-48)	
EB	3.040	D	R1-1	30	30		STOP			1																		SCHOOL ST (TH-48)	
EB	3.050	A	S1-1	36	36		SCHOOL SYMBOL			1																			
SIGN SUMMARY SHEET							SHEET TOTALS	13.33	0.00	9	0	0	2	0	0	2	30.0	0	0.0	0.0	0.0	0.0	0.0	0.0	PROJECT NAME: St Albans - Berkshire STPG SIGN(36)				
VERMONT AGENCY OF TRANSPORTATION							TOWN DIRECTIONAL TOTALS	417.6	0.0	48	2	2	108	0	0	72	1080.0	0		0.0					FILE NAME: SheldonWB.xls	PLOT DATE: 5/17/2011			
																							PROJECT MANAGER: A. Gamble	DRAWN BY: T. Guazzoni					
																							DESIGNED BY: T. Guazzoni	CHECKED: A. Gamble					
																								SHELDON EB SHEET 4	SHEET 36 OF 109				






DIRECTION	MILEPOINT	LOCATION CODE (SHEET 2)	SIGN CODE	WIDTH (IN)	HEIGHT (IN)	SHEETING REMARKS	SIGN LEGEND	NEW SIGNS		EXISTING SIGNS				EXIST POST		NUMBER OF NEW POSTS	SQUARE STEEL (IN)			TUBULAR STEEL Ø (IN)					SIGN FRAME REQUIRED	REMARKS	SIGN DETAIL LOCATION				
								"A"	"B"	RETAIN	SALVAGE FROM	SALVAGE TO	REMOVE	RETAIN	REMOVE		1.75	2.00	2.50	FOUNDATION	3.00	3.50	4.00	5.00			SHSM	PROJECT SHEET #	STANDARD SHEET #		
																	(LB / FT)				(LB / FT)										
SHELDON VT105 EB							FY-FLUORESCENT YELLOW FYG-FLUORESCENT YELLOW GREEN																	"SHSM"-STANDARD HIGHWAY SIGNS AND MARKINGS							
			A	W16-7pL	30	18	LEFT (45 DEG)			1																					
EB	3.120	A	D1-1E	72	10																										
		A	D1-2(R)	72	20			10.00											X									4			
EB	3.150	C	VR-017	24	30		LEGAL LOAD LIMIT 24000 LBS			1																			POOR FARM RD (TH-28)		
EB	3.160	D	R1-1	30	30		STOP			1																			POOR FARM RD (TH-28)		
EB	3.175	A	S1-1	36	36		SCHOOL SYMBOL			1																					
		A	W16-7pL	30	18		LEFT (45 DEG)			1																					
EB	3.221	A	R2-1	24	30		SPEED LIMIT 40				1	1	1						X												
		A	S5-3	24	30			5.00																					INSTALL SIGN BELOW EXISTING 40 MPH SIGN		
EB	3.337	A	R2-1	24	30		SPEED LIMIT 50			1																					
EB	3.630	A	VD-062BRN	72	16		BUSINESS SIGN			1																					
EB	3.700	A	W3-5	36	36		SPEED REDUCTION 40 MPH			1																					
EB	3.754	A	W2-2MR	30	30		MODIFIED RIGHT SIDE ROAD			1																					
EB	3.754	A	W16-8A	24	8		MAIN ST PLAQUE			1																					
EB	3.780	A	R2-1	24	30																										
SIGN SUMMARY SHEET							SHEET TOTALS	15.00	0.00	10	1	1	3	0	0	3	45.0	0	0.0	0.0	0.0	0.0									
								SF	SF	EA	EA	EA	EA	EA	EA	EA	FT	EA	LB	LB	LB	LB									
VERMONT AGENCY OF TRANSPORTATION							TOWN DIRECTIONAL TOTALS	417.6	0.0	48	2	2	108	0	0	72	1080.0	0				0.0									
												PROJECT NAME: St Albans - Berkshire										PROJECT NUMBER: STPG SIGN(36)									
												FILE NAME: SheldonWB.xls					PLOT DATE: 5/17/2011					DRAWN BY: T. Guazzoni									
												PROJECT MANAGER: A. Gamble					CHECKED BY: A. Gamble					SHEET 36 OF 109									
												DESIGNED BY: T. Guazzoni					SHELDON EB SHEET 5														

DIRECTION	MILEPOINT	LOCATION CODE (SHEET 2)	SIGN CODE	WIDTH (IN)	HEIGHT (IN)	SHEETING REMARKS	SIGN LEGEND	NEW SIGNS		EXISTING SIGNS			EXIST POST		NUMBER OF NEW POSTS	SQUARE STEEL (IN)			TUBULAR STEEL Ø (IN)				SIGN FRAME REQUIRED	REMARKS	SIGN DETAIL LOCATION			
								"A"	"B"	RETAIN	SALVAGE FROM	SALVAGE TO	REMOVE	RETAIN		REMOVE	1.75	2.00	2.50	3.00	3.50	4.00			5.00	SHSM	PROJECT SHEET #	STANDARD SHEET #
																	(LB / FT)			(LB / FT)								
SHELDON VT105 EB							FY-FLUORESCENT YELLOW FYG-FLUORESCENT YELLOW GREEN															"SHSM"-STANDARD HIGHWAY SIGNS AND MARKINGS						
		A	R2-1	30	36			7.50						1	X										X			
EB	3.830	A	D1-1A	72	10							1		X														
		A	D1-1A	72	10							1																
		A	VD1-1A	72	12			6.00						2	X											4		
		A	VD1-1A	72	12			6.00																		4		
EB	3.855	A	VW-622A	36	36		RECREATIONAL TRAIL					1		X														
		A	VW-622P	24	18		ALL SEASON PLAQUE					1																
EB	3.875	C	VR-017	24	30		LEGAL LOAD LIMIT 24000 LBS			1				X													MAIN ST (TH-4)	
EB	3.880	D	R1-1	30	30		STOP			1				X													MAIN ST (TH-4)	
EB	3.910	A	VW-622A	36	36							1		X														
		A	W16-7pL	30	18							1																
		A	W11-15a	30	30			6.25						1	X										X			
		A	W16-7pL	24	12			2.00																	X			
EB	3.942	A	M3-2	24	12		EAST					1		X														
		A	M1-5	30	24		VERMONT 105					1																
SIGN SUMMARY SHEET							SHEET TOTALS	27.75	0.00	2	0	0	8	0	0	4	60.0	0	0.0	0.0	0.0	0.0	PROJECT NAME: St Albans - Berkshire PROJECT NUMBER: STPG SIGN(36)					
VERMONT AGENCY OF TRANSPORTATION							TOWN DIRECTIONAL TOTALS	417.6	0.0	48	2	2	108	0	0	72	1080.0	0	0.0				FILE NAME: SheldonWB.xls PLOT DATE: 5/17/2011 PROJECT MANAGER: A. Gamble DRAWN BY: T. Guazzoni DESIGNED BY: T. Guazzoni CHECKED: A. Gamble SHELDON EB SHEET 6 SHEET 37 OF 109					




DIRECTION	MILEPOINT	LOCATION CODE (SHEET 2)	SIGN CODE	WIDTH (IN)	HEIGHT (IN)	SHEETING REMARKS	SIGN LEGEND	NEW SIGNS		EXISTING SIGNS				EXIST POST		NUMBER OF NEW POSTS	SQUARE STEEL (IN)			TUBULAR STEEL Ø (IN)					SIGN FRAME REQUIRED	REMARKS	SIGN DETAIL LOCATION								
								"A"	"B"	RETAIN	SALVAGE FROM	SALVAGE TO	REMOVE	RETAIN	REMOVE		1.75	2.00	2.50	FOUNDATION	3.00	3.50	4.00	5.00			SHSM	PROJECT SHEET #	STANDARD SHEET #						
																	(LB / FT)				(LB / FT)														
SHELDON VT105 EB							FY-FLUORESCENT YELLOW FYG-FLUORESCENT YELLOW GREEN																"SHSM"-STANDARD HIGHWAY SIGNS AND MARKINGS												
		A	M3-2	24	12			2.00							1		X								GREEN ON WHITE	X									
		A	M1-5	30	24			5.00																				E-136C							
EB	4.030	A	R2-1	24	30								1																						
		A	R2-1	24	30			5.00							1		X									X									
EB	4.210	A	RL-90	24	24		BICYCLE			1							X																		
		A	RS-034	24	24		PARKING			1																									
		A	M6-1R	21	15		RIGHT ARROW			1																									
EB	4.240	C	VR-079	24	24		LEGAL LOAD AS FOR STATE HIGHWAYS			1							X										SEVERENCE RD (TH-41)								
EB	4.250	D	R1-1	30	30		STOP			1							X										SEVERENCE RD (TH-41)								
EB	4.290	A	M2-1	21	15								1				X																		
		A	M1-5	24	24								1																						
		A	M2-1	21	15			2.19							1		X									X									
		A	M1-5	24	24			4.00																			E-136B								
EB	4.370	A	D1-1A	72	10		DESTINATION SIGN ASSEMBLY (4)						1				X																		
		A	D1-1A	72	10								1																						
SIGN SUMMARY SHEET							SHEET TOTALS	18.19	0.00	5	0	0	5	0	0	3	45.0	0	0.0	0.0	0.0	0.0	0.0	PROJECT NAME: St Albans - Berkshire PROJECT NUMBER: STPG SIGN(36)											
VERMONT AGENCY OF TRANSPORTATION							TOWN DIRECTIONAL TOTALS	417.6	0.0	48	2	2	108	0	0	72	1080.0	0		0.0				FILE NAME: SheldonWB.xls PROJECT MANAGER: A. Gamble DESIGNED BY: T. Guazzoni SHELDON EB SHEET 7						PLOT DATE: 5/17/2011 DRAWN BY: T. Guazzoni CHECKED: A. Gamble SHEET 38 OF 109					




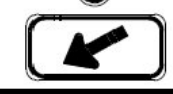


DIRECTION	MILEPOINT	LOCATION CODE (SHEET 2)	SIGN CODE	WIDTH (IN)	HEIGHT (IN)	SHEETING REMARKS	SIGN LEGEND	NEW SIGNS		EXISTING SIGNS			EXIST POST		NUMBER OF NEW POSTS	SQUARE STEEL (IN)			TUBULAR STEEL Ø (IN)				SIGN FRAME REQUIRED	REMARKS	SIGN DETAIL LOCATION													
								"A"	"B"	RETAIN	SALVAGE FROM	SALVAGE TO	REMOVE	RETAIN		REMOVE	1.75	2.00	2.50	FOUNDATION	3.00	3.50			4.00	5.00	SHSM	PROJECT SHEET #	STANDARD SHEET #									
																	(LB / FT)				(LB / FT)																	
SHELDON VT105 EB							FY-FLUORESCENT YELLOW FYG-FLUORESCENT YELLOW GREEN															"SHSM"-STANDARD HIGHWAY SIGNS AND MARKINGS																
		A	D1-1A	72	10																																	
		A	D1-1A	72	10																																	
		A	VD1-1A	72	12									6.00			2		X																		4	
		A	VD1-1A	72	12									6.00																								4
		A	VD1-1A	72	12									6.00																								4
		A	VD1-1A	72	12									6.00																								4
EB	4.380	A	M3-4	24	12		ROUTE MARKERS (6)																															
		A	M1-5	24	24																																	
		A	M6-1	21	15																																	
		A	M3-2	24	12																																	
		A	M1-5	30	24																																	
		A	M6-3	21	15																																	
		A	M3-4	24	12									2.00					X									#2A	GREEN ON WHITE					X		6		
		A	M1-5	24	24									4.00																								E-136B
		A	M6-1	21	15									2.19																								
		A	M3-2	24	12									2.00																								
SIGN SUMMARY SHEET							SHEET TOTALS				28.19	0.00	0	0	0	8	0	0	4	60.0	0	0.0	0.0	0.0	0.0	PROJECT NAME: St Albans - Berkshire												
											SF	SF	EA	EA	EA	EA	EA	EA	EA	FT	EA	LB	LB	LB	LB	PROJECT NUMBER: STPG SIGN(36)												
																										FILE NAME: SheldonWB.xls												
																										PLOT DATE: 5/17/2011												
																										DRAWN BY: T. Guazzoni												
																										DESIGNED BY: T. Guazzoni												
																										CHECKED: A. Gamble												
																										SHEET 39 OF 109												
VERMONT AGENCY OF TRANSPORTATION							TOWN DIRECTIONAL TOTALS				417.6	0.0	48	2	2	108	0	0	72	1080.0	0																	

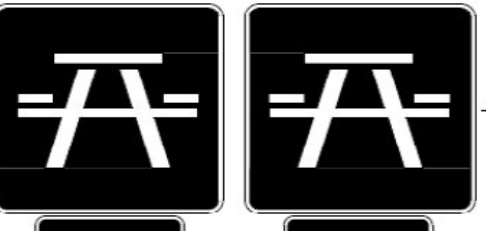



DIRECTION	MILEPOINT	LOCATION CODE (SHEET 2)	SIGN CODE	WIDTH (IN)	HEIGHT (IN)	SHEETING REMARKS	SIGN LEGEND	NEW SIGNS		EXISTING SIGNS				EXIST POST		NUMBER OF NEW POSTS	SQUARE STEEL (IN)			TUBULAR STEEL Ø (IN)				SIGN FRAME REQUIRED	REMARKS	SIGN DETAIL LOCATION								
								"A"	"B"	RETAIN	SALVAGE FROM	SALVAGE TO	REMOVE	RETAIN	REMOVE		1.75	2.00	2.50	FOUNDATION	3.00	3.50	4.00			5.00	SHSM	PROJECT SHEET #	STANDARD SHEET #					
																	(LB / FT)				(LB / FT)													
SHELDON VT105 EB							FY-FLUORESCENT YELLOW FYG-FLUORESCENT YELLOW GREEN															"SHSM"-STANDARD HIGHWAY SIGNS AND MARKINGS												
		A	M1-5	30	24			5.00																			E-136B							
		A	M6-3	21	15			2.19																					GREEN ON WHITE	X				
EB	4.416	C	W1-7	48	24		<---> DOUBLE ARROW				1																							
EB	4.451	A	R2-1	24	30		SPEED LIMIT 40				1																							
EB	4.494	A	VW-092	30	30		UNSAFE TO PASS				1																							
EB	4.510	A	M3-2	24	12									1																				
		A	M1-5	30	24																													
		A	M3-2	24	12			2.00						1						X												GREEN ON WHITE	X	
		A	M1-5	30	24			5.00																									E-136B	
EB	4.570	A	D2-1	72	10		DESTINATION SIGN							1																				
		A	D2-1	72	10																													
		A	VD2-1	72	12			6.00						2																			4	
EB	4.630	A	VW-092	30	30		UNSAFE TO PASS				1																							
EB	4.675	C	VR-017	24	30		LEGAL LOAD LIMIT 24000 LBS				1																						CASINO RD (TH-40)	
EB	4.680	D	R1-1	30	30		STOP				1																					CASINO RD (TH-40)		
SIGN SUMMARY SHEET							SHEET TOTALS		20.19	0.00	6	0	0	4	0	0	3	45.0	0	0.0	0.0	0.0	0.0	0.0	0.0	PROJECT NAME: St Albans - Berkshire								
							SF	SF	EA	EA	EA	EA	EA	EA	EA	EA	EA	FT	EA	LB	LB	LB	LB	PROJECT NUMBER: STPG SIGN(36)										
							VERMONT AGENCY OF TRANSPORTATION							TOWN DIRECTIONAL TOTALS		417.6	0.0	48	2	2	108	0	0	72	1080.0	0	0.0	0.0	0.0	0.0	FILE NAME: SheldonWB.xls PLOT DATE: 5/17/2011			
																					PROJECT MANAGER: A. Gamble DRAWN BY: T. Guazzoni													
																					DESIGNED BY: T. Guazzoni CHECKED: A. Gamble													
																					SHELDON EB SHEET 9 SHEET 40 OF 109													

DIRECTION	MILEPOINT	LOCATION CODE (SHEET 2)	SIGN CODE	WIDTH (IN)	HEIGHT (IN)	SHEETING REMARKS	SIGN LEGEND	NEW SIGNS		EXISTING SIGNS				EXIST POST		NUMBER OF NEW POSTS	SQUARE STEEL (IN)			TUBULAR STEEL Ø (IN)				SIGN FRAME REQUIRED	REMARKS	SIGN DETAIL LOCATION			
								"A"	"B"	RETAIN	SALVAGE FROM	SALVAGE TO	REMOVE	RETAIN	REMOVE		1.75	2.00	2.50	FOUNDATION	3.00	3.50	4.00			5.00	SHSM	PROJECT SHEET #	STANDARD SHEET #
																	(LB / FT)				(LB / FT)								
SHELDON VT105 EB							FY-FLUORESCENT YELLOW FYG-FLUORESCENT YELLOW GREEN																"SHSM"-STANDARD HIGHWAY SIGNS AND MARKINGS						
EB	4.710	A	R2-1	24	30																								
		A	R2-1	24	30			5.00																	X				
EB	4.734	A	VW-218	30	30		CENTER RUMBLE STRIPS			1																			
			W16-4p	24	18		NEXT 6 MILES			1																			
EB	4.740	A	W1-10L	30	30		MODIFIED LEFT CURVE																						
EB	4.800	A	W1-2MjL	36	36			9.00																		5			
EB	5.640	A	VR-072	24	30																								
		A	VR-072	24	30			5.00																					
EB	6.040	A	VR-072	24	30		THINK/ENCARE			1																			
EB	6.235	A	W11-6H	30	30			6.25																		E-153			
EB	6.550	A	W2-1	36	36		CROSSROAD																						
EB	6.600	A	M2-1	21	15																								
		A	M1-5	30	24																								
		A	M2-1	21	15			2.19																	X				
		A	M1-5	30	24			5.00																		E-136B			
SIGN SUMMARY SHEET							SHEET TOTALS			32.44	0.00	3	0	0	6	0	0	6	90.0	0	0.0	0.0	0.0	0.0	PROJECT NAME: St Albans - Berkshire PROJECT NUMBER: STPG SIGN(36)				
VERMONT AGENCY OF TRANSPORTATION							TOWN DIRECTIONAL TOTALS			417.6	0.0	48	2	2	108	0	0	72	1080.0	0	0.0				FILE NAME: SheldonWB.xls PROJECT MANAGER: A. Gamble DESIGNED BY: T. Guazzoni SHELDON EB SHEET 10				
																								PLOT DATE: 5/17/2011 DRAWN BY: T. Guazzoni CHECKED: A. Gamble SHEET 41 OF 109					





DIRECTION	MILEPOINT	LOCATION CODE (SHEET 2)	SIGN CODE	WIDTH (IN)	HEIGHT (IN)	SHEETING REMARKS	SIGN LEGEND	NEW SIGNS		EXISTING SIGNS			EXIST POST		NUMBER OF NEW POSTS	SQUARE STEEL (IN)			TUBULAR STEEL Ø (IN)				SIGN FRAME REQUIRED	REMARKS	SIGN DETAIL LOCATION			
								"A"	"B"	RETAIN	SALVAGE FROM	SALVAGE TO	REMOVE	RETAIN		REMOVE	1.75	2.00	2.50	3.00	3.50	4.00			5.00	SHSM	PROJECT SHEET #	STANDARD SHEET #
																	(LB / FT)			(LB / FT)								
SHELDON VT105 EB							FY-FLUORESCENT YELLOW FYG-FLUORESCENT YELLOW GREEN															"SHSM"-STANDARD HIGHWAY SIGNS AND MARKINGS						
EB	6.650	A	D1-1A	72	12		<--- FRANKLIN VT 5																					
		A	D1-1A	72	12		^UP ENOSBURG FALLS 5																					
		A	D1-1A	72	12		^UP RICHFORD VT 15																					
		A	VD1-1A	72	12			6.00								2		X							4			
		A	VD1-1A	72	12			6.00																	4			
		A	VD1-1A	72	12			6.00																	4			
		A	VD1-1A	72	12			6.00																	4			
EB	6.700	A	M3-1	24	12		ROUTE MARKER ASSEMBLY (6)																					
		A	M1-5	24	30																							
		A	M6-1	21	15																							
		A	M3-2	24	12																							
		A	M1-5	30	24																							
		A	M6-3	21	15																							
		A	M3-1	24	12			2.00										X					#2B	GREEN ON WHITE	X	6		
		A	M1-5	30	24			5.00																				
		A	M6-1	21	15			2.19																GREEN ON WHITE	X			
SIGN SUMMARY SHEET							SHEET TOTALS	27.19	0.00	0	0	0	9	0	0	4	60.0	0	0.0	0.0	0.0	0.0	PROJECT NAME: St Albans - Berkshire	PROJECT NUMBER: STPG SIGN(36)				
								SF	SF	EA	EA	EA	EA	EA	EA	EA	FT	EA	LB	LB	LB	LB	FILE NAME: SheldonWB.xls	PLOT DATE: 5/17/2011				
VERMONT AGENCY OF TRANSPORTATION							TOWN DIRECTIONAL TOTALS	417.6	0.0	48	2	2	108	0	0	72	1080.0	0			0.0		PROJECT MANAGER: A. Gamble	DRAWN BY: T. Guazzoni				
																							DESIGNED BY: T. Guazzoni	CHECKED: A. Gamble				
																							SHELDON EB SHEET 11	SHEET 42 OF 109				




DIRECTION	MILEPOINT	LOCATION CODE (SHEET 2)	SIGN CODE	WIDTH (IN)	HEIGHT (IN)	SHEETING REMARKS	SIGN LEGEND	NEW SIGNS		EXISTING SIGNS				EXIST POST		NUMBER OF NEW POSTS	SQUARE STEEL (IN)			TUBULAR STEEL Ø (IN)				SIGN FRAME REQUIRED	REMARKS	SIGN DETAIL LOCATION		
								"A"	"B"	RETAIN	SALVAGE FROM	SALVAGE TO	REMOVE	RETAIN	REMOVE		1.75	2.00	2.50	3.00	3.50	4.00	5.00			SHSM	PROJECT SHEET #	STANDARD SHEET #
																	(LB / FT)			(LB / FT)								
SHELDON VT105 EB							FY-FLUORESCENT YELLOW FYG-FLUORESCENT YELLOW GREEN															"SHSM"-STANDARD HIGHWAY SIGNS AND MARKINGS						
		A	M3-2	24	12			2.00																GREEN ON WHITE	X			
		A	M1-5	30	24			5.00																			E-136B	
		A	M6-3	21	15			2.19																GREEN ON WHITE	X			
EB	6.705	C	VR-017	24	30		LEGAL LOAD LIMIT 24000 LBS			1													KANE RD (TH-3)					
EB	6.710	D	R1-1	30	30		STOP			1													KANE RD (TH-3)					
EB	6.730	A	VW-622A	36	36		RECREATIONAL TRAIL						1															
		A	VW-622P	24	18		ALL SEASON PLAQUE						1															
		A	R2-1	24	30			5.00						1			X							X				
EB	6.800	A	M3-2	24	12																							
		A	M1-5	30	24																							
		A	M3-2	24	12			2.00								1			X				GREEN ON WHITE	X				
		A	M1-5	30	24			5.00																			E-136B	
EB	6.840	A	R2-1	24	30		SPEED LIMIT 50						1															
EB	6.900	A	W1-4R	30	30								1															
		A	W13-1	18	18								1															
SIGN SUMMARY SHEET							SHEET TOTALS	21.19	0.00	2	0	0	7	0	0	2	30.0	0	0.0	0.0	0.0	0.0	0.0	PROJECT NAME: St Albans - Berkshire PROJECT NUMBER: STPG SIGN(36)				
								SF	SF	EA	EA	EA	EA	EA	EA	EA	FT	EA	LB	LB	LB	LB	FILE NAME: SheldonWB.xls PLOT DATE: 5/17/2011 PROJECT MANAGER: A. Gamble DRAWN BY: T. Guazzoni DESIGNED BY: T. Guazzoni CHECKED: A. Gamble SHELDON EB SHEET 12 SHEET 43 OF 109					
VERMONT AGENCY OF TRANSPORTATION							TOWN DIRECTIONAL TOTALS	417.6	0.0	48	2	2	108	0	0	72	1080.0	0		0.0								





DIRECTION	MILEPOINT	LOCATION CODE (SHEET 2)	SIGN CODE	WIDTH (IN)	HEIGHT (IN)	SHEETING REMARKS	SIGN LEGEND	NEW SIGNS		EXISTING SIGNS			EXIST POST		NUMBER OF NEW POSTS	SQUARE STEEL (IN)			TUBULAR STEEL Ø (IN)				SIGN FRAME REQUIRED	REMARKS	SIGN DETAIL LOCATION				
								"A"	"B"	RETAIN	SALVAGE FROM	SALVAGE TO	REMOVE	RETAIN		REMOVE	1.75	2.00	2.50	FOUNDATION	3.00	3.50			4.00	5.00	SHSM	PROJECT SHEET #	STANDARD SHEET #
																	(LB / FT)				(LB / FT)								
SHELDON VT105 EB							FY-FLUORESCENT YELLOW FYG-FLUORESCENT YELLOW GREEN															"SHSM"-STANDARD HIGHWAY SIGNS AND MARKINGS							
		A	W1-4R	30	30			6.25						1	X										X				
		A	W13-1	18	18			2.25																	X				
EB	6.960	A	VW-622A	36	36		RECREATIONAL TRAIL						1																
		A	W1-7	21	15		<---> DOUBLE ARROW						1																
		A	W11-15a	30	30			6.25						1	X										X				
		A	W16-7pL	24	12			2.00																	X				
EB	7.100	A	D4-1	30	24		PARKING --->			1																			
EB	7.130	C	VM-607	24	30		PEARL HARBOR MEMORIAL HIGHWAY			1																			
EB	7.150	C	VR-023B	24	36		\$500 FINE FOR LITTERING			1																			
EB	7.480	A	D5-5A	24	24		PICNIC SYMBOL						1																
		A	VD-058	24	8		AHEAD						1																
EB	7.605	A	RS-044	24	24			4.00						1	X								INSTALL 500' +/- WEST OF PICNIC AREA ENTRANCE			X			
		A	VD-058	24	8			1.33															WHITE ON BROWN			7			
EB	7.695	A	RS-044	24	24			4.00						1	X								INSTALL SIGNS 80' +/- WEST OF EXISTING LOCATION. INSTALL BACK-TO-BACK			X			
		A	M6-1L	21	15			2.19															WHITE ON BROWN			X			
SIGN SUMMARY SHEET							SHEET TOTALS	28.27	0.00	3	0	0	4	0	0	4	60.0	0	0.0	0.0	0.0	0.0	PROJECT NAME: St Albans - Berkshire						
								SF	SF	EA	EA	EA	EA	EA	EA	EA	FT	EA	LB	LB	LB	LB	PROJECT NUMBER: STPG SIGN(36)						
																							FILE NAME: SheldonWB.xls						
VERMONT AGENCY OF TRANSPORTATION							TOWN DIRECTIONAL TOTALS	417.6	0.0	48	2	2	108	0	0	72	1080.0	0		0.0			PROJECT MANAGER: A. Gamble						
																						DESIGNED BY: T. Guazzoni							
																					SHELDON EB SHEET 13	PLOT DATE: 5/17/2011							
																					CHECKED: A. Gamble	DRAWN BY: T. Guazzoni							
																					SHEET 44 OF 109								






DIRECTION	MILEPOINT	LOCATION CODE (SHEET 2)	SIGN CODE	WIDTH (IN)	HEIGHT (IN)	SHEETING REMARKS	SIGN LEGEND	NEW SIGNS		EXISTING SIGNS				EXIST POST		NUMBER OF NEW POSTS	SQUARE STEEL (IN)			TUBULAR STEEL Ø (IN)					SIGN FRAME REQUIRED	REMARKS	SIGN DETAIL LOCATION							
								"A"	"B"	RETAIN	SALVAGE FROM	SALVAGE TO	REMOVE	RETAIN	REMOVE		1.75	2.00	2.50	3.00	3.50	4.00	5.00	SHSM			PROJECT SHEET #	STANDARD SHEET #						
																	(LB / FT)			(LB / FT)														
SHELDON VT105 EB							FY-FLUORESCENT YELLOW FYG-FLUORESCENT YELLOW GREEN																	"SHSM"-STANDARD HIGHWAY SIGNS AND MARKINGS										
		B	RS-044	24	24			4.00																	X									
		B	M6-1R	21	15			2.19																	X									
EB	7.710	A	D5-5A	24	24		PICNIC SYMBOL																											
		A	D9-2A	24	6		LEFT ARROW																											
		B	D5-5A	24	24		PICNIC SYMBOL																											
		B	D9-2A	24	6		RIGHT ARROW																											
EB	8.570	A	VD-062BRN	72	16		BUSINESS SIGN			1																								
EB	8.650	A	M2-1	21	15																													
		A	M1-5	30	24																													
		A	M2-1	21	15			2.19																	X									
		A	M1-5	30	24			5.00																										
EB	8.700	A	D1-1A	72	10																													
		A	D1-1A	72	10																													
		A	D1-1A	72	10																													
		A	VD1-1A	72	12			6.00																		4								
SIGN SUMMARY SHEET							SHEET TOTALS	19.38	0.00	1	0	0	9	0	0	3	45.0	0	0.0	0.0	0.0	0.0	PROJECT NAME: St Albans - Berkshire PROJECT NUMBER: STPG SIGN(36)											
VERMONT AGENCY OF TRANSPORTATION							TOWN DIRECTIONAL TOTALS	417.6	0.0	48	2	2	108	0	0	72	1080.0	0		0.0			FILE NAME: SheldonWB.xls PROJECT MANAGER: A. Gamble DESIGNED BY: T. Guazzoni SHELDON EB SHEET 14						PLOT DATE: 5/17/2011 DRAWN BY: T. Guazzoni CHECKED: A. Gamble SHEET 45 OF 109					






DIRECTION	MILEPOINT	LOCATION CODE (SHEET 2)	SIGN CODE	WIDTH (IN)	HEIGHT (IN)	SHEETING REMARKS	SIGN LEGEND	NEW SIGNS		EXISTING SIGNS			EXIST POST		NUMBER OF NEW POSTS	SQUARE STEEL (IN)			TUBULAR STEEL Ø (IN)				SIGN FRAME REQUIRED	REMARKS	SIGN DETAIL LOCATION				
								"A"	"B"	RETAIN	SALVAGE FROM	SALVAGE TO	REMOVE	RETAIN		REMOVE	1.75	2.00	2.50	FOUNDATION	3.00	3.50			4.00	5.00	SHSM	PROJECT SHEET #	STANDARD SHEET #
																	(LB / FT)				(LB / FT)								
SHELDON VT105 EB							FY-FLUORESCENT YELLOW FYG-FLUORESCENT YELLOW GREEN															"SHSM"-STANDARD HIGHWAY SIGNS AND MARKINGS							
		A	VD1-1A	72	12			6.00																	4				
		A	VD1-1A	72	12			6.00																		4			
EB	8.725	A	M3-1	24	12		ROUTE MARKERS (6)					1			X														
		A	M1-5	30	24							1																	
		A	M6-1	21	15							1																	
		A	M3-2	24	12							1																	
		A	M1-5	30	24							1																	
		A	M6-3	21	15							1																	
		A	M3-1	24	12			2.00							2		X						#2B	GREEN ON WHITE	X	6			
		A	M1-5	30	24			5.00																		E-136B			
		A	M6-1	21	15			2.19																					
		A	M3-2	24	12			2.00																					
		A	M1-5	30	24			5.00																		E-136B			
		A	M6-3	21	15			2.19																					
EB	8.740	C	W1-7	60	30		DOUBLE ARROW					1			X														
SIGN SUMMARY SHEET							SHEET TOTALS	30.38	0.00	1	0	0	6	0	0	2	30.0	0	0.0	0.0	0.0	0.0	0.0	0.0	0.0				
								SF	SF	EA	EA	EA	EA	EA	EA	EA	EA	EA	EA	EA	EA	EA	EA	EA	EA	EA			
VERMONT AGENCY OF TRANSPORTATION							TOWN DIRECTIONAL TOTALS	417.6	0.0	48	2	2	108	0	0	72	1080.0	0				0.0							
																						PROJECT NAME:	St Albans - Berkshire						
																						PROJECT NUMBER:	STPG SIGN(36)						
																						FILE NAME:	SheldonWB.xls						
																						PROJECT MANAGER:	A. Gamble						
																						DESIGNED BY:	T. Guazzoni						
																						SHELDON EB SHEET 15	PLOT DATE:	5/17/2011					
																						CHECKED	A. Gamble						
																						DRAWN BY:	T. Guazzoni						
																						SHEET	46						
																						OF	109						








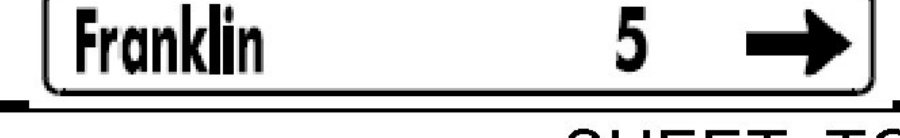
DIRECTION	MILEPOINT	LOCATION CODE (SHEET 2)	SIGN CODE	WIDTH (IN)	HEIGHT (IN)	SHEETING REMARKS	SIGN LEGEND	NEW SIGNS		EXISTING SIGNS			EXIST POST		NUMBER OF NEW POSTS	SQUARE STEEL (IN)			TUBULAR STEEL Ø (IN)					SIGN FRAME REQUIRED	REMARKS	SIGN DETAIL LOCATION									
								"A"	"B"	RETAIN	SALVAGE FROM	SALVAGE TO	REMOVE	RETAIN		REMOVE	1.75	2.00	2.50	FOUNDATION	3.00	3.50	4.00			5.00	SHSM	PROJECT SHEET #	STANDARD SHEET #						
																	(LB / FT)				(LB / FT)														
SHELDON VT105 EB							FY-FLUORESCENT YELLOW FYG-FLUORESCENT YELLOW GREEN																"SHSM"-STANDARD HIGHWAY SIGNS AND MARKINGS												
EB	8.760	A	M3-2	24	12																														
		A	M1-5	30	24																														
		A	M3-2	24	12			2.00							1		X																		
		A	M1-5	30	24			5.00																									E-136B		
EB	8.790	A	D2-1	72	10																														
		A	D2-1	72	10																														
		A	VD2-1	72	12			6.00							2		X																	4	
		A	VD2-1	72	12			6.00																										4	
EB	8.850	A	R2-1	24	30																														
		A	R2-1	24	30			5.00							1		X																		X
EB	8.920	A	W1-2L	30	30		LEFT CURVE																												
		A	W13-1	18	18		35 MPH PLAQUE																												
EB	8.990	A	VW-622A	36	36		RECREATIONAL TRAIL																												
		A	VW-622P	24	18		ALL SEASON PLAQUE																												
EB	9.050	A	W1-2L	30	30			6.25							1		X																	INSTALL 200' +/- WEST OF LEFT LARGE ARROW	
SIGN SUMMARY SHEET							SHEET TOTALS	30.25	0.00	0	0	0	9	0	0	5	75.0	0	0.0	0.0	0.0	0.0			PROJECT NAME: St Albans - Berkshire										
								SF	SF	EA	EA	EA	EA	EA	EA	EA	FT		EA	LB	LB	LB	LB	PROJECT NUMBER: STPG SIGN(36)											
VERMONT AGENCY OF TRANSPORTATION							TOWN DIRECTIONAL TOTALS	417.6	0.0	48	2	2	108	0	0	72	1080.0	0		0.0				FILE NAME: SheldonWB.xls											
																							PLOT DATE: 5/17/2011												
																							PROJECT MANAGER: A. Gamble												
																							DESIGNED BY: T. Guazzoni												
																							CHECKED: A. Gamble												
																							SHEETING: 47												
																							OF: 109												

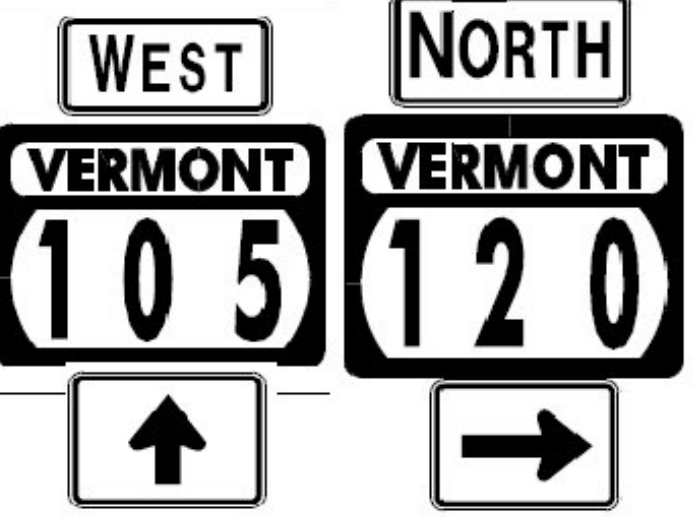
DIRECTION	MILEPOINT	LOCATION CODE (SHEET 2)	SIGN CODE	WIDTH (IN)	HEIGHT (IN)	SHEETING REMARKS	SIGN LEGEND	NEW SIGNS		EXISTING SIGNS			EXIST POST		NUMBER OF NEW POSTS	SQUARE STEEL (IN)			TUBULAR STEEL Ø (IN)				SIGN FRAME REQUIRED	REMARKS	SIGN DETAIL LOCATION			
								"A"	"B"	RETAIN	SALVAGE FROM	SALVAGE TO	REMOVE	RETAIN		REMOVE	1.75	2.00	2.50	3.00	3.50	4.00			5.00	SHSM	PROJECT SHEET #	STANDARD SHEET #
																	(LB / FT)			(LB / FT)								
SHELDON VT105 EB							FY-FLUORESCENT YELLOW FYG-FLUORESCENT YELLOW GREEN															"SHSM"-STANDARD HIGHWAY SIGNS AND MARKINGS						
			A	W13-1	18	18		2.25																X				
EB	9.090		A	W1-6	48	24	<--- LEFT LARGE ARROW				1	1																
EB	9.100		A	W1-6	48	24	<--- LEFT LARGE ARROW						1		X								SALVAGED SIGN FROM MP 9.090.					
EB	9.100		B	W1-6	48	24	RIGHT ----> LARGE ARROW			1				X														
EB	9.190		A	VW-622A	36	36	RECREATIONAL TRAIL						1		X													
			A	W1-7	21	15	<---> DOUBLE ARROW																					
			A	W11-15a	30	30		6.25							1		X							X				
			A	W16-7pL	24	12		2.00																X				
EB	10.930		A	VW-622A	36	36	RECREATIONAL TRAIL						1		X													
			A	VW-622P	24	18	ALL SEASON PLAQUE						1															
EB	10.930		A	VW-218	30	30	CENTER RUMBLE STRIPS			1				X														
				W16-4p	24	18	ENDS 1000 FT			1																		
SIGN SUMMARY SHEET							SHEET TOTALS	10.50	0.00	3	1	1	5	0	0	2	30.0	0	0.0	0.0	0.0	0.0	0.0	PROJECT NAME: St Albans - Berkshire				
								SF	SF	EA	EA	EA	EA	EA	EA	EA	FT	EA	LB	LB	LB	LB	PROJECT NUMBER: STPG SIGN(36)					
																							FILE NAME: SheldonWB.xls					
VERMONT AGENCY OF TRANSPORTATION							TOWN DIRECTIONAL TOTALS	417.6	0.0	48	2	2	108	0	0	72	1080.0	0		0.0			PROJECT MANAGER: A. Gamble					
																						DESIGNED BY: T. Guazzoni						
																					SHELDON EB SHEET 17	PLOT DATE: 5/17/2011						
																					CHECKED: A. Gamble	DRAWN BY: T. Guazzoni						
																					SHEET 48 OF 109							








DIRECTION	MILEPOINT	LOCATION CODE (SHEET 2)	SIGN CODE	WIDTH (IN)	HEIGHT (IN)	SHEETING REMARKS	SIGN LEGEND	NEW SIGNS		EXISTING SIGNS				EXIST POST		NUMBER OF NEW POSTS	SQUARE STEEL (IN)			TUBULAR STEEL Ø (IN)				SIGN FRAME REQUIRED	REMARKS	SIGN DETAIL LOCATION		
								"A"	"B"	RETAIN	SALVAGE FROM	SALVAGE TO	REMOVE	RETAIN	REMOVE		1.75	2.00	2.50	3.00	3.50	4.00	5.00			SHSM	PROJECT SHEET #	STANDARD SHEET #
																	(LB / FT)			(LB / FT)								
									1.88	2.42	3.35	FOUNDATION	7.60	9.00	10.80	14.60												
SHELDON VT105 WB							FY-FLUORESCENT YELLOW FYG-FLUORESCENT YELLOW GREEN																"SHSM"-STANDARD HIGHWAY SIGNS AND MARKINGS					
WB	10.410	G	VR-017	24	30		LEGAL LOAD LIMIT 24000 LBS			1				X										COLTON RD (TH-8)				
WB	10.405	H	R1-1	30	30		STOP			1				X										COLTON RD (TH-8)				
WB	10.280	F	S3-1	30	30										1													
		F	S3-1	36	36	FYG			9.00							2		X								X		
WB	9.365	A	VW-622A	36	36		RECREATIONAL TRAIL								1													
		A	VW-622P	24	18		ALL SEASON PLAQUE								1													
WB	9.290	A	VW-622A	36	36		RECREATIONAL TRAIL								1													
		A	W1-7	21	15		<---> DOUBLE ARROW								1													
WB	9.245	F	W1-2R	30	30		RIGHT CURVE								1													
		F	W13-1	18	18		35 MPH PLAQUE								1													
		F	W11-5	30	30			6.25							1		X									X		
WB	9.215	F	W11-5	30	30		FARM MACHINERY SYMBOL								1											X		
		F	W11-15a	30	30			6.25							1		X									X		
		F	W16-7pL	24	12			2.00																		X		
WB	9.105	F	W1-2R	30	30			6.25							1		X								INSTALL NEW SIGNS 740' +/- WEST OF EXISTING	X		
SIGN SUMMARY SHEET							SHEET TOTALS	29.75	0.00	2	0	0	8	0	0	5	75.0	0	0.0	0.0	0.0	0.0	PROJECT NAME: St Albans - Berkshire					
								SF	SF	EA	EA	EA	EA	EA	EA	EA	FT	EA	LB	LB	LB	LB	PROJECT NUMBER: STPG SIGN(36)					
VERMONT AGENCY OF TRANSPORTATION							TOWN DIRECTIONAL TOTALS	488.5	0.0	48	7	7	103	0	0	81	1215.0	0		0.0			FILE NAME: SheldonWB.xls					
																						PLOT DATE: 5/17/2011						
																						DRAWN BY: T. Guazzoni						
																						DESIGNED BY: T. Guazzoni						
																						CHECKED: A. Gamble						
																						SHEET 49 OF 109						



DIRECTION	MILEPOINT	LOCATION CODE (SHEET 2)	SIGN CODE	WIDTH (IN)	HEIGHT (IN)	SHEETING REMARKS	SIGN LEGEND	NEW SIGNS		EXISTING SIGNS			EXIST POST		NUMBER OF NEW POSTS	SQUARE STEEL (IN)			TUBULAR STEEL Ø (IN)				SIGN FRAME REQUIRED	REMARKS	SIGN DETAIL LOCATION			
								"A"	"B"	RETAIN	SALVAGE FROM	SALVAGE TO	REMOVE	RETAIN		REMOVE	1.75	2.00	2.50	3.00	3.50	4.00			5.00	SHSM	PROJECT SHEET #	STANDARD SHEET #
																	(LB / FT)			(LB / FT)								
SHELDON VT105 WB							FY-FLUORESCENT YELLOW FYG-FLUORESCENT YELLOW GREEN															"SHSM"-STANDARD HIGHWAY SIGNS AND MARKINGS						
			W13-1	18	18			2.25																X				
WB	8.850	F	M2-1	21	15							1		X														
		F	M1-5	30	24							1																
		F	M2-1	21	15			2.19						1	X								GREEN ON WHITE	X				
		F	M1-5	30	24			5.00																		E-136B		
WB	8.810	F	VD-062BRN	72	16		BUSINESS SIGN			1				X														
WB	8.780	F	D1-1A	72	10							1			X													
		F	D1-1A	72	10							1																
		F	D1-1A	72	10							1																
		F	VD1-1A	72	12			6.00						2	X											4		
		F	VD1-1A	72	12			6.00																			4	
		F	VD1-1A	72	12			6.00																			4	
		F	VD1-1A	72	12			6.00																			4	
WB	8.750	F	M3-4	24	12		ROUTE MARKERS (6)					1			X													
		F	M1-5	30	24							1																
		F	M6-3	21	15							1																
SIGN SUMMARY SHEET							SHEET TOTALS	27.44	0.00	1	0	0	8	0	0	3	45.0	0	0.0	0.0	0.0	0.0	PROJECT NAME: St Albans - Berkshire PROJECT NUMBER: STPG SIGN(36)					
VERMONT AGENCY OF TRANSPORTATION							TOWN DIRECTIONAL TOTALS	488.5	0.0	48	7	7	103	0	0	81	1215.0	0	0.0				FILE NAME: SheldonWB.xls PLOT DATE: 5/17/2011 PROJECT MANAGER: A. Gamble DRAWN BY: T. Guazzoni DESIGNED BY: T. Guazzoni CHECKED: A. Gamble SHELDON WB SHEET 2 SHEET 50 OF 109					





DIRECTION	MILEPOINT	LOCATION CODE (SHEET 2)	SIGN CODE	WIDTH (IN)	HEIGHT (IN)	SHEETING REMARKS	SIGN LEGEND	NEW SIGNS		EXISTING SIGNS			EXIST POST		NUMBER OF NEW POSTS	SQUARE STEEL (IN)			TUBULAR STEEL Ø (IN)				SIGN FRAME REQUIRED	REMARKS	SIGN DETAIL LOCATION				
								"A"	"B"	RETAIN	SALVAGE FROM	SALVAGE TO	REMOVE	RETAIN		REMOVE	1.75	2.00	2.50	FOUNDATION	3.00	3.50			4.00	5.00	SHSM	PROJECT SHEET #	STANDARD SHEET #
																	(LB / FT)				(LB / FT)								
SHELDON VT105 WB							FY-FLUORESCENT YELLOW FYG-FLUORESCENT YELLOW GREEN															"SHSM"-STANDARD HIGHWAY SIGNS AND MARKINGS							
WB	8.520	F	R2-1	24	30																								
		F	R2-1	24	30			5.00																X					
WB	7.960	F	D5-5A	24	24		PICNIC AREA SYMBOL																						
		F	VD-058	24	6		AHEAD PLAQUE																						
WB	7.794	F	RS-044	24	24		 																						
		F	W16-2A	24	12			4.00																INSTALL 500' +/- WEST OF PICNIC AREA DRIVEWAY	X				
		F	W16-2A	24	12		500 FT																WHITE ON BROWN	X					
WB	7.470	F	W1-4R	30	30		RIGHT REVERSE CURVE																						
		F	W13-1	18	18		40 MPH PLAQUE																						
WB	7.390	F	W1-4R	30	30		 																						
		F	W13-1	18	18			6.25																INSTALL 420' +/- WEST OF EXISTING LOCATION	X				
		F	W13-1	18	18		40 M.P.H.																						
WB	7.210	F	VW-622A	36	36		RECREATIONAL TRAIL																						
		F	VW-622P	24	18		ALL SEASON PLAQUE																						
WB	7.175	F	D4-1	30	24		PARKING																						
		F	D4-1	30	24		←																						
WB	7.115	F	W1-6L	48	24		←																						
		F	W1-6L	48	24		←																						
WB	7.080	F	VW-619	36	36		SHOULDER NARROWS																						
		F	VW-619	36	36		←																						
SIGN SUMMARY SHEET							SHEET TOTALS	26.50	0.00	3	0	0	6	0	0	5	75.0	0	0.0	0.0	0.0	0.0	PROJECT NAME: St Albans - Berkshire						
								SF	SF	EA	EA	EA	EA	EA	EA	EA	FT	EA	LB	LB	LB	LB	PROJECT NUMBER: STPG SIGN(36)						
																							FILE NAME: SheldonWB.xls	PLOT DATE: 5/17/2011					
VERMONT AGENCY OF TRANSPORTATION							TOWN DIRECTIONAL TOTALS	488.5	0.0	48	7	7	103	0	0	81	1215.0	0		0.0			PROJECT MANAGER: A. Gamble	DRAWN BY: T. Guazzoni					
																							DESIGNED BY: T. Guazzoni	CHECKED: A. Gamble					
																							SHELDON WB SHEET 4	SHEET 52 OF 109					









DIRECTION	MILEPOINT	LOCATION CODE (SHEET 2)	SIGN CODE	WIDTH (IN)	HEIGHT (IN)	SHEETING REMARKS	SIGN LEGEND	NEW SIGNS		EXISTING SIGNS			EXIST POST		NUMBER OF NEW POSTS	SQUARE STEEL (IN)			TUBULAR STEEL Ø (IN)				SIGN FRAME REQUIRED	REMARKS	SIGN DETAIL LOCATION				
								"A"	"B"	RETAIN	SALVAGE FROM	SALVAGE TO	REMOVE	RETAIN		REMOVE	1.75	2.00	2.50	3.00	3.50	4.00			5.00	SHSM	PROJECT SHEET #	STANDARD SHEET #	
																	(LB / FT)			(LB / FT)									
SHELDON VT105 WB							FY-FLUORESCENT YELLOW FYG-FLUORESCENT YELLOW GREEN															"SHSM"-STANDARD HIGHWAY SIGNS AND MARKINGS							
WB	7.040	F	VW-622B	36	36		RECREATIONAL TRAIL					1		X															
		F	W1-7	21	15		<---> DOUBLE ARROW					1																	
		F	W11-15a	30	30			6.25							1	X									X				
		F	W16-7pL	24	12			2.00																	X				
WB	7.038	B	W1-6R	48	24			8.00							2	X									X				
WB	7.000	F	VW-619	36	36			9.00							2	X										7			
WB	6.870	F	M2-1	21	15		JCT					1																	
		F	M1-5	30	24		VERMONT 120					1																	
WB	6.858	F	M2-1	21	15			2.19							1	X									X				
		F	M1-5	30	24			5.00																		E-136B			
WB	6.830	F	D1-1A	72	12		^ SHELDON 5					1																	
		F	D1-1A	72	12		^ ST ALBANS 15					1																	
		F	D1-1A	72	12		FRANKLIN 5 --->					1																	
WB	6.778	F	VD1-1A	72	12			6.00							2	X										4			
		F	VD1-1A	72	12																								
		F	VD1-1A	72	12			6.00																	4				
SIGN SUMMARY SHEET							SHEET TOTALS	44.44	0.00	0	0	0	7	0	0	8	120.0	0	0.0	0.0	0.0	0.0		PROJECT NAME: St Albans - Berkshire					
								SF	SF	EA	EA	EA	EA	EA	EA	EA	FT	EA	LB	LB	LB	LB		PROJECT NUMBER: STPG SIGN(36)					
VERMONT AGENCY OF TRANSPORTATION							TOWN DIRECTIONAL TOTALS	488.5	0.0	48	7	7	103	0	0	81	1215.0	0		0.0				FILE NAME: SheldonWB.xls	PLOT DATE: 5/17/2011				
																							PROJECT MANAGER: A. Gamble	DRAWN BY: T. Guazzoni					
																								DESIGNED BY: T. Guazzoni	CHECKED: A. Gamble	SHEET 53 OF 109			




DIRECTION	MILEPOINT	LOCATION CODE (SHEET 2)	SIGN CODE	WIDTH (IN)	HEIGHT (IN)	SHEETING REMARKS	SIGN LEGEND	NEW SIGNS		EXISTING SIGNS			EXIST POST		NUMBER OF NEW POSTS	SQUARE STEEL (IN)			TUBULAR STEEL Ø (IN)				SIGN FRAME REQUIRED	REMARKS	SIGN DETAIL LOCATION				
								"A"	"B"	RETAIN	SALVAGE FROM	SALVAGE TO	REMOVE	RETAIN		REMOVE	1.75	2.00	2.50	FOUNDATION	3.00	3.50			4.00	5.00	SHSM	PROJECT SHEET #	STANDARD SHEET #
																	(LB / FT)				(LB / FT)								
SHELDON VT105 WB							FY-FLUORESCENT YELLOW FYG-FLUORESCENT YELLOW GREEN														"SHSM"-STANDARD HIGHWAY SIGNS AND MARKINGS								
			F	VD1-1A	72	12		6.00																			4		
WB	6.770		F	M3-4	24	12	WEST																						
			F	M1-5	30	24	VERMONT 105																						
			F	M6-3	21	15	UP ARROW																						
			F	M3-1	24	12	NORTH																						
			F	M1-5	30	24	VERMONT 120																						
			F	M6-1R	21	15	RIGHT ARROW																						
WB	6.740		F	M3-4	24	12		2.00						2		X						#2B	GREEN ON WHITE. INSTALL SIGNS 10 +/- EAST OF EXISTING UTILITY POLE		X				
			F	M1-5	30	24		5.00																				E-136B	
			F	M6-3	21	15		2.19															GREEN ON WHITE		X				
			F	M3-1	24	12		2.00															GREEN ON WHITE		X				
			F	M1-5	30	24		5.00																				E-136B	
			F	M6-1R	21	15		2.19															GREEN ON WHITE		X				
																													
WB	6.660		F	M3-4	24	12																							
			F	M1-5	24	30																							
SIGN SUMMARY SHEET							SHEET TOTALS	24.38	0.00	0	0	0	8	0	0	2	30.0	0	0.0	0.0	0.0	0.0	PROJECT NAME: St Albans - Berkshire PROJECT NUMBER: STPG SIGN(36)						
							SF	SF	EA	EA	EA	EA	EA	EA	EA	EA	FT	EA	LB	LB	LB	LB	FILE NAME: SheldonWB.xls PROJECT MANAGER: A. Gamble DESIGNED BY: T. Guazzoni SHELDON WB SHEET 6	PLOT DATE: 5/17/2011 DRAWN BY: T. Guazzoni CHECKED: A. Gamble SHEET 54 OF 109					
VERMONT AGENCY OF TRANSPORTATION							TOWN DIRECTIONAL TOTALS	488.5	0.0	48	7	7	103	0	0	81	1215.0	0		0.0									




DIRECTION	MILEPOINT	LOCATION CODE (SHEET 2)	SIGN CODE	WIDTH (IN)	HEIGHT (IN)	SHEETING REMARKS	SIGN LEGEND	NEW SIGNS		EXISTING SIGNS				EXIST POST		NUMBER OF NEW POSTS	SQUARE STEEL (IN)			TUBULAR STEEL Ø (IN)				SIGN FRAME REQUIRED	REMARKS	SIGN DETAIL LOCATION					
								"A"	"B"	RETAIN	SALVAGE FROM	SALVAGE TO	REMOVE	RETAIN	REMOVE		1.75	2.00	2.50	FOUNDATION	3.00	3.50	4.00			5.00	SHSM	PROJECT SHEET #	STANDARD SHEET #		
																	(LB / FT)				(LB / FT)										
SHELDON VT105 WB							FY-FLUORESCENT YELLOW FYG-FLUORESCENT YELLOW GREEN																"SHSM"-STANDARD HIGHWAY SIGNS AND MARKINGS								
		F	VD2-1	72	12		  	6.00							2			X							INSTALL ON 2 1/2" SLIP BASES		4				
		F	VD2-1	72	12			6.00																			4				
		F	M3-4	24	12			2.00																	GREEN ON WHITE	X					
		F	M1-5	24	30			5.00																				E-136B			
WB	6.600	F	R2-1	24	30		SPEED LIMIT 50																								
WB	6.580	F	R2-1	24	30			5.00							1			X							INSTALL NEW SIGN 100' +/- WEST OF EXISTING LOCATION	X					
WB	6.500	F	W11-6H	30	30																										
		F	W11-6H	30	30			6.25							1			X							INSTALL IN CLOSED POSITION, 530' +/- WEST OF EXISTING 50 MPH SIGN			E-153			
WB	6.040	F	VR-072	24	30																										
		F	VR-072	24	30			5.00							1			X									7				
WB	5.640	F	VR-072	24	30																										
		F	VR-072	24	30			5.00							1			X									7				
WB	5.250	G	VR-017	24	24		LEGAL LOAD LIMIT 24000 LBS																								
WB	5.240	H	R1-1	30	30		STOP																								
WB	5.130	F	W1-2MbR	36	36		MODIFIED RIGHT CURVE																								
SIGN SUMMARY SHEET							SHEET TOTALS	40.25	0.00	2	1	0	5	0	0	6	90.0	0	0.0	0.0 2	0.0	0.0				PROJECT NAME: St Albans - Berkshire					
							SF	SF	EA	EA	EA	EA	EA	EA	EA	EA	EA	EA	EA	EA	EA	EA	EA	EA	EA		PROJECT NUMBER: STPG SIGN(36)				
VERMONT AGENCY OF TRANSPORTATION							TOWN DIRECTIONAL TOTALS	488.5	0.0	48	7	7	103	0	0	81	1215.0	0		0.0						FILE NAME: SheldonWB.xls	PLOT DATE: 5/17/2011				
																										PROJECT MANAGER: A. Gamble	DRAWN BY: T. Guazzoni				
																											DESIGNED BY: T. Guazzoni	CHECKED: A. Gamble			
																												SHELDON WB SHEET 7	SHEET 55 OF 109		




DIRECTION	MILEPOINT	LOCATION CODE (SHEET 2)	SIGN CODE	WIDTH (IN)	HEIGHT (IN)	SHEETING REMARKS	SIGN LEGEND	NEW SIGNS		EXISTING SIGNS				EXIST POST		NUMBER OF NEW POSTS	SQUARE STEEL (IN)			TUBULAR STEEL Ø (IN)				SIGN FRAME REQUIRED	REMARKS	SIGN DETAIL LOCATION			
								"A"	"B"	RETAIN	SALVAGE FROM	SALVAGE TO	REMOVE	RETAIN	REMOVE		1.75	2.00	2.50	FOUNDATION	3.00	3.50	4.00			5.00	SHSM	PROJECT SHEET #	STANDARD SHEET #
																	(LB / FT)				(LB / FT)								
																1.88	2.42	3.35	7.60	9.00	10.80	14.60							
SHELDON VT105 WB							FY-FLUORESCENT YELLOW FYG-FLUORESCENT YELLOW GREEN														"SHSM"-STANDARD HIGHWAY SIGNS AND MARKINGS								
WB	5.040	F	W1-2Mbr	36	36		MODIFIED RIGHT CURVE																	INSTALL 475' +/- WEST OF EXISTING LOCATION					
WB	5.000	G	VR-017	24	30		LEGAL LOAD LIMIT 24000 LBS			1														DANYOW RD (TH-39)					
WB	4.995	H	R1-1	30	30		STOP			1														DANYOW RD (TH-39)					
WB	4.980	H	R1-1	30	30		STOP			1														DANYOW RD (TH-39)					
WB	4.889	A	VW-218	30	30		CENTER RUMBLE STRIPS			1																			
			W16-4p	24	18		ENDS 1000 FT			1																			
WB	4.804	F	W3-5	36	36		SPEED REDUCTION 40 MPH			1																			
WB	4.740	F	VD-018	30	18																								
		F	VD-018	30	18				3.75					1													7		
WB	4.730	G	VR-017	24	30		LEGAL LOAD LIMIT 24000 LBS			1															SHELDON HTS (TH-51)				
WB	4.720	H	R1-1	30	30		STOP			1															SHELDON HTS (TH-51)				
WB	4.700	F	R2-1	24	30																								
		F	R2-1	30	36				7.50					1													X		
WB	4.683	G	W1-7	48	24		<---> DOUBLE ARROW			1																			
WB	4.530	F	M2-1	21	15		JCT			1																			
SIGN SUMMARY SHEET							SHEET TOTALS	11.25	0.00	10	0	1	2	0	0	3 4	60.0	0	0.0	0.0	0.0	0.0	PROJECT NAME: St Albans - Berkshire PROJECT NUMBER: STPG SIGN(36)						
							SF	SF	EA	EA	EA	EA	EA	EA	EA	EA	FT	EA	LB	LB	LB	LB	FILE NAME: SheldonWB.xls PROJECT MANAGER: A. Gamble DESIGNED BY: T. Guazzoni SHELDON WB SHEET 8						
VERMONT AGENCY OF TRANSPORTATION							TOWN DIRECTIONAL TOTALS	488.5	0.0	48	7	7	103	0	0	81	1215.0	0			0.0		PLOT DATE: 5/17/2011 DRAWN BY: T. Guazzoni CHECKED: A. Gamble SHEET 56 OF 109						




DIRECTION	MILEPOINT	LOCATION CODE (SHEET 2)	SIGN CODE	WIDTH (IN)	HEIGHT (IN)	SHEETING REMARKS	SIGN LEGEND	NEW SIGNS		EXISTING SIGNS				EXIST POST		NUMBER OF NEW POSTS	SQUARE STEEL (IN)			TUBULAR STEEL Ø (IN)				SIGN FRAME REQUIRED	REMARKS	SIGN DETAIL LOCATION			
								"A"	"B"	RETAIN	SALVAGE FROM	SALVAGE TO	REMOVE	RETAIN	REMOVE		1.75	2.00	2.50	FOUNDATION	3.00	3.50	4.00			5.00	SHSM	PROJECT SHEET #	STANDARD SHEET #
																	(LB / FT)				(LB / FT)								
																	1.88	2.42	3.35		7.60	9.00	10.80			14.60			
SHELDON VT105 WB							FY-FLUORESCENT YELLOW FYG-FLUORESCENT YELLOW GREEN															"SHSM"-STANDARD HIGHWAY SIGNS AND MARKINGS							
		F	M1-5	24	24		VERMONT 78			1																			
WB	4.490	F	D1-1A	72	10		DESTINATION SIGNS (4)																						
		F	D1-1A	72	10																								
		F	D1-1A	72	10																								
		F	D1-1A	72	10																								
		F	VD1-1A	72	12			6.00						2			X		2						4				
		F	VD1-1A	72	12			6.00																	4				
		F	VD1-1A	72	12			6.00																	4				
		F	VD1-1A	72	12			6.00																	4				
		F	VD1-1A	72	12			6.00																	4				
WB	4.430	F	M3-4	24	12		ROUTE MARKERS (6)																						
		F	M1-5	30	24																								
		F	M6-2	21	15																								
		F	M3-4	24	12																								
		F	M1-5	24	24																								
		F	M6-2	21	15																								
SIGN SUMMARY SHEET							SHEET TOTALS	24.00	0.00	1	0	0	10	0	0	2	30.0	0	0.0	2.0	0.0	0.0		PROJECT NAME: St Albans - Berkshire					
								SF	SF	EA	EA	EA	EA	EA	EA	EA	FT	EA	LB	LB	LB	LB		PROJECT NUMBER: STPG SIGN(36)					
																								FILE NAME: SheldonWB.xls					
																								PLOT DATE: 5/17/2011					
VERMONT AGENCY OF TRANSPORTATION							TOWN DIRECTIONAL TOTALS	488.5	0.0	48	7	7	103	0	0	81	1215.0	0		0.0				DESIGNED BY: T. Guazzoni					
																								DRAWN BY: T. Guazzoni					
																								CHECKED: A. Gamble					
																								SHEET 57 OF 109					








DIRECTION	MILEPOINT	LOCATION CODE (SHEET 2)	SIGN CODE	WIDTH (IN)	HEIGHT (IN)	SHEETING REMARKS	SIGN LEGEND	NEW SIGNS		EXISTING SIGNS				EXIST POST		NUMBER OF NEW POSTS	SQUARE STEEL (IN)			TUBULAR STEEL Ø (IN)				SIGN FRAME REQUIRED	REMARKS	SIGN DETAIL LOCATION			
								"A"	"B"	RETAIN	SALVAGE FROM	SALVAGE TO	REMOVE	RETAIN	REMOVE		1.75	2.00	2.50	FOUNDATION	3.00	3.50	4.00			5.00	SHSM	PROJECT SHEET #	STANDARD SHEET #
																	(LB / FT)				(LB / FT)								
SHELDON VT105 WB							FY-FLUORESCENT YELLOW FYG-FLUORESCENT YELLOW GREEN															"SHSM"-STANDARD HIGHWAY SIGNS AND MARKINGS							
		F	M3-4	24	12			2.00							2		X					#2A	GREEN ON WHITE	X					
		F	M1-5	30	24			5.00																	E-136B				
		F	M6-2L	21	15			2.19															GREEN ON WHITE	X					
		F	M3-4	24	12			2.00															GREEN ON WHITE	X					
		F	M1-5	24	24			4.00																	E-136B				
		F	M6-2R	21	15			2.19															GREEN ON WHITE	X					
WB	4.410	F	R2-1	24	30							1			X														
		F	R2-1	24	30			5.00						1		X							2		X				
WB	4.320	F	M3-4	24	12																								
		F	M1-5	30	24																								
		F	VD2-1	72	12			6.00						2			X						INSTALL ON 2 1/2" SLIP BASES		4				
		F	VD2-1	72	12			6.00																	4				
		F	M3-4	24	12			2.00															INSTALL ON LEFT POST. GREEN ON WHITE	X					
		F	M1-5	30	24			5.00																	E-136B				
WB	4.300	F	RL-90	24	24		BICYCLE					1			X														
SIGN SUMMARY SHEET							SHEET TOTALS		41.38	0.00	1	0	0	3	0	0	5	75.0	0	0.0	0.0 2.0	0.0	0.0	PROJECT NAME: St Albans - Berkshire					
									SF	SF	EA	EA	EA	EA	EA	EA	EA	FT	EA	LB	LB	LB	LB	PROJECT NUMBER: STPG SIGN(36)					
VERMONT AGENCY OF TRANSPORTATION							TOWN DIRECTIONAL TOTALS		488.5	0.0	48	7	7	103	0	0	81	1215.0	0		0.0			FILE NAME: SheldonWB.xls					
																							PLOT DATE: 5/17/2011						
																							DRAWN BY: T. Guazzoni						
																							CHECKED A. Gamble						
																							SHEET 58 OF 109						





DIRECTION	MILEPOINT	LOCATION CODE (SHEET 2)	SIGN CODE	WIDTH (IN)	HEIGHT (IN)	SHEETING REMARKS	SIGN LEGEND	NEW SIGNS		EXISTING SIGNS				EXIST POST		NUMBER OF NEW POSTS	SQUARE STEEL (IN)			TUBULAR STEEL Ø (IN)				SIGN FRAME REQUIRED	REMARKS	SIGN DETAIL LOCATION		
								"A"	"B"	RETAIN	SALVAGE FROM	SALVAGE TO	REMOVE	RETAIN	REMOVE		1.75	2.00	2.50	3.00	3.50	4.00	5.00			SHSM	PROJECT SHEET #	STANDARD SHEET #
																	(LB / FT)			(LB / FT)								
SHELDON VT105 WB							FY-FLUORESCENT YELLOW FYG-FLUORESCENT YELLOW GREEN															"SHSM"-STANDARD HIGHWAY SIGNS AND MARKINGS						
			F	W11-15a	30	30		6.25							1		X								X			
			F	W16-7pL	24	12		2.00																	X			
WB	3.880	G	W1-7	48	24	<---> LARGE ARROW			1								X											
WB	3.866	F	M3-4	24	12	WEST			1								X											
			F	M1-5	30	24	VERMONT 105			1																		
WB	3.800	F	R2-1	24	30							1					X											
			F	R2-1	24		30	5.00							1		X								X			
WB	3.640	G	VR-017	24	30	LEGAL LOAD LIMIT 24000 LBS			1								X										BERGERON RD (TH-21)	
WB	3.630	H	R1-1	30	30	STOP			1								X										BERGERON RD (TH-21)	
WB	3.432	F	W3-5	36	36	SPEED REDUCTION 40 MPH			1								X											
WB	3.350	F	VD-018	30	18	VILLAGE SIGN			1								X											
WB	3.337	F	R2-1	24	30							1					X											
			F	R2-1	30		36	7.50							1		X								X			
WB	3.261	F	S1-1	36	36	SCHOOL			1								X											
			F	W16-9	30	18	AHEAD																					
SIGN SUMMARY SHEET							SHEET TOTALS		20.75	0.00	8	0	0	3	0	0	3	45.0	0	0.0	0.0	0.0	0.0	0.0	PROJECT NAME: St Albans - Berkshire			
							SF	SF	EA	EA	EA	EA	EA	EA	EA	EA	EA	EA	EA	EA	EA	EA	EA	EA	EA	EA	PROJECT NUMBER: STPG SIGN(36)	
VERMONT AGENCY OF TRANSPORTATION							TOWN DIRECTIONAL TOTALS		488.5	0.0	48	7	7	103	0	0	81	1215.0	0	0.0				FILE NAME: SheldonWB.xls				
							DESIGNED BY: T. Guazzoni			CHECKED: A. Gamble			PLOT DATE: 5/17/2011			DRAWN BY: T. Guazzoni			SHEET 60 OF 109									





DIRECTION	MILEPOINT	LOCATION CODE (SHEET 2)	SIGN CODE	WIDTH (IN)	HEIGHT (IN)	SHEETING REMARKS	SIGN LEGEND	NEW SIGNS		EXISTING SIGNS				EXIST POST		NUMBER OF NEW POSTS	SQUARE STEEL (IN)			TUBULAR STEEL Ø (IN)				SIGN FRAME REQUIRED	REMARKS	SIGN DETAIL LOCATION			
								"A"	"B"	RETAIN	SALVAGE FROM	SALVAGE TO	REMOVE	RETAIN	REMOVE		1.75	2.00	2.50	FOUNDATION	3.00	3.50	4.00			5.00	SHSM	PROJECT SHEET #	STANDARD SHEET #
																	(LB / FT)				(LB / FT)								
SHELDON VT105 WB							FY-FLUORESCENT YELLOW FYG-FLUORESCENT YELLOW GREEN																"SHSM"-STANDARD HIGHWAY SIGNS AND MARKINGS						
		F	S4-3p	36	12	FYG		3.00																	INSTALL BELOW EXISTING SCHOOL SYMBOL SIGN	X			
WB	3.245	F	D1-1E	72	10								1			X													
		F	D1-2(L)	72	20			10.00							2		X										4		
WB	3.221	F	S4-3	24	8		SCHOOL PLAQUE			1						X													
		F	R2-1	24	30		SPEED LIMIT 35			1																			
		F	S4-4	24	12		WHEN FLASHING			1																			
WB	3.180	F	S1-1	36	36		SCHOOL			1						X													
		F	W16-7pL	24	12		DIAGONAL ARROW LEFT (45 DEG)			1																			
WB	3.084	F	W2-3R	30	30		INTERSECTION WARNING				1		1			X													
		F	W16-8A	24	8		MILL ST PLAQUE				1		1																
		F	W11-8	30	30			6.25							2		X								INSTALL ON TOP OF POSTS	X			
		F	W2-3R	30	30		INTERSECTION WARNING						1												INSTALL BELOW EMERGENCY VEHICLE SIGN				
		F	W16-8A	24	8		MILL ST PLAQUE						1												INSTALL ON LEFT POST				
WB	3.051	F	S1-1	30	30		SCHOOL			1						X													
		F	W16-7	24	12		DIAGONAL ARROW LEFT (45 DEG)						1																
SIGN SUMMARY SHEET							SHEET TOTALS	19.25	0.00	7	2	2	3	0	0	4	60.0	0	0.0	0.0	0.0	0.0	PROJECT NAME: St Albans - Berkshire						
								SF	SF	EA	EA	EA	EA	EA	EA	EA	FT	EA	LB	LB	LB	LB	PROJECT NUMBER: STPG SIGN(36)						
VERMONT AGENCY OF TRANSPORTATION							TOWN DIRECTIONAL TOTALS	488.5	0.0	48	7	7	103	0	0	81	1215.0	0		0.0				FILE NAME: SheldonWB.xls PLOT DATE: 5/17/2011					
																							PROJECT MANAGER: A. Gamble DRAWN BY: T. Guazzoni						
																							DESIGNED BY: T. Guazzoni CHECKED: A. Gamble						
																							SHELDON WB SHEET 13 SHEET 61 OF 109						





DIRECTION	MILEPOINT	LOCATION CODE (SHEET 2)	SIGN CODE	WIDTH (IN)	HEIGHT (IN)	SHEETING REMARKS	SIGN LEGEND	NEW SIGNS		EXISTING SIGNS			EXIST POST		NUMBER OF NEW POSTS	SQUARE STEEL (IN)			TUBULAR STEEL Ø (IN)				SIGN FRAME REQUIRED	REMARKS	SIGN DETAIL LOCATION							
								"A"	"B"	RETAIN	SALVAGE FROM	SALVAGE TO	REMOVE	RETAIN		REMOVE	1.75	2.00	2.50	FOUNDATION	3.00	3.50			4.00	5.00	SHSM	PROJECT SHEET #	STANDARD SHEET #			
																	(LB / FT)				(LB / FT)											
SHELDON VT105 WB							FY-FLUORESCENT YELLOW FYG-FLUORESCENT YELLOW GREEN															"SHSM"-STANDARD HIGHWAY SIGNS AND MARKINGS										
WB	2.980	F	R2-1	24	30		SPEED LIMIT 40				1	1	1		X	1		X														
		F	S5-3	24	30			5.00																						X		
WB	2.970	H	R1-1	30	30		STOP			1					X																	
		G	VR-017	24	30		LEGAL LOAD LIMIT 24000 LBS				1	1	1			1		X														
WB	2.950	H	R1-1	30	30		STOP			1					X																	
WB	2.869	F	R2-1	24	30		SPEED LIMIT 40			1					X																	
WB	2.830	F	VW-622A	36	36		RECREATIONAL TRAIL						1			X																
		F	VW-622P	24	18		ALL SEASON PLAQUE						1																			
WB	2.750	G	VR-017	24	30		LEGAL LOAD LIMIT 24000 LBS			1					X																	
WB	2.745	H	R1-1	30	30		STOP			1					X																	
WB	2.730	F	VW-622A	36	36		RECREATIONAL TRAIL						1			X																
		F	W1-7	24	12		<----> DOUBLE ARROW						1																			
		F	W11-15a	30	30			6.25								1		X												X		
		F	W16-7pL	24	12			2.00																						X		
WB	2.640	F	R2-1	24	30		SPEED LIMIT 50			1					X																	
SIGN SUMMARY SHEET							SHEET TOTALS	13.25	0.00	6	2	2	6	0	0	3	45.0	0	0.0	0.0	0.0	0.0	PROJECT NAME: St Albans - Berkshire PROJECT NUMBER: STPG SIGN(36)									
								SF	SF	EA	EA	EA	EA	EA	EA	EA	FT		EA	LB	LB	LB	LB	FILE NAME: SheldonWB.xls PROJECT MANAGER: A. Gamble DESIGNED BY: T. Guazzoni SHELDON WB SHEET 14								
VERMONT AGENCY OF TRANSPORTATION							TOWN DIRECTIONAL TOTALS	488.5	0.0	48	7	7	103	0	0	81	1215.0	0			0.0		PLOT DATE: 5/17/2011 DRAWN BY: T. Guazzoni CHECKED: A. Gamble SHEET 62 OF 109									







DIRECTION	MILEPOINT	LOCATION CODE (SHEET 2)	SIGN CODE	WIDTH (IN)	HEIGHT (IN)	SHEETING REMARKS	SIGN LEGEND	NEW SIGNS		EXISTING SIGNS				EXIST POST		NUMBER OF NEW POSTS	SQUARE STEEL (IN)			TUBULAR STEEL Ø (IN)				SIGN FRAME REQUIRED	REMARKS	SIGN DETAIL LOCATION					
								"A"	"B"	RETAIN	SALVAGE FROM	SALVAGE TO	REMOVE	RETAIN	REMOVE		1.75	2.00	2.50	FOUNDATION	3.00	3.50	4.00			5.00	SHSM	PROJECT SHEET #	STANDARD SHEET #		
																	(LB / FT)				(LB / FT)										
SHELDON VT105 WB							FY-FLUORESCENT YELLOW FYG-FLUORESCENT YELLOW GREEN																"SHSM"-STANDARD HIGHWAY SIGNS AND MARKINGS								
WB	2.489	F	W2-3R	30	30		RIGHT ANGLE SIDE ROAD					1							X									SALVAGED FROM MP 2.484			
		F	W16-8A	24	8		MILL ST PLAQUE					1																			
WB	2.484	F	W2-3R	30	30		RIGHT ANGLE SIDE ROAD				1		1		X													SIGNS BEHIND POLE. SALVAGE TO MP 2.489			
		F	W16-8A	24	8		MILL ST PLAQUE				1		1																		
WB	2.380	G	VR-017	24	30		LEGAL LOAD LIMIT 24000 LBS				1				X													MILL ST (TH-43)			
WB	2.375	H	R1-1	30	30		STOP				1				X													MILL ST (TH-43)			
WB	2.360	H	R1-1	30	30		STOP						1		X													MILL ST (TH-43)			
WB	2.130	F	W1-2L	30	30		LEFT CURVE								1		X														
WB	2.040	F	W1-2L	30	30			6.25											X									INSTALL SIGN 475' +/- WEST OF EXISTING	X		
WB	1.860	F	VW-060	30	30								1																		
		F	VW-060	30	30			6.25											X												7
WB	1.800	F	S3-1	30	30								1																		
		F	S3-1	36	36	FYG		9.00											X										X		
WB	1.310	F	W11-4	30	30		CATTLE						1		X																
WB	1.160	F	W1-1ML	30	30		MODIFIED LEFT TURN								1		X														
SIGN SUMMARY SHEET							SHEET TOTALS	21.50	0.00	2	2	2	8	0	0	5	75.0	0	0.0	0.0	0.0	0.0	0.0	PROJECT NAME: St Albans - Berkshire PROJECT NUMBER: STPG SIGN(36)							
VERMONT AGENCY OF TRANSPORTATION							TOWN DIRECTIONAL TOTALS	488.5	0.0	48	7	7	103	0	0	81	1215.0	0			0.0			FILE NAME: SheldonWB.xls PROJECT MANAGER: A. Gamble DESIGNED BY: T. Guazzoni SHELDON WB SHEET 15							
																							PLOT DATE: 5/17/2011 DRAWN BY: T. Guazzoni CHECKED: A. Gamble SHEET 63 OF 109								






DIRECTION	MILEPOINT	LOCATION CODE (SHEET 2)	SIGN CODE	WIDTH (IN)	HEIGHT (IN)	SHEETING REMARKS	SIGN LEGEND	NEW SIGNS		EXISTING SIGNS				EXIST POST		NUMBER OF NEW POSTS	SQUARE STEEL (IN)			TUBULAR STEEL Ø (IN)				SIGN FRAME REQUIRED	REMARKS	SIGN DETAIL LOCATION			
								"A"	"B"	RETAIN	SALVAGE FROM	SALVAGE TO	REMOVE	RETAIN	REMOVE		1.75	2.00	2.50	FOUNDATION	3.00	3.50	4.00			5.00	SHSM	PROJECT SHEET #	STANDARD SHEET #
																	(LB / FT)				(LB / FT)								
SHELDON VT105 WB							FY-FLUORESCENT YELLOW FYG-FLUORESCENT YELLOW GREEN															"SHSM"-STANDARD HIGHWAY SIGNS AND MARKINGS							
		G	VR-017	24	30			5.00							1		X							WOODS HILL RD (TH-5)		7			
WB	1.010	H	R1-1	30	30								1											HAD TO USE OLD POSTS. SEE NOTE BELOW					
		H	R1-1	30	30			6.25						1		X								WOODS HILL RD (TH-5)	X				
WB	1.010	F	W1-6	48	24								1											HAD TO USE OLD POSTS. THEY WERE IN PAVEMENT, DID NOT WANT TO DISTURB.	X				
		F	W1-6	48	24			8.00						2		X													
WB	0.950	F	R2-1	24	30								1																
		F	R2-1	24	30			5.00							1		X									X			
WB	0.843	F	W1-2MR	30	30		MODIFIED RIGHT CURVE						1																
		F	W13-1	18	18		40 MPH PLAQUE						1																
WB	0.785	F	W1-2McR	36	36			9.00							2		X								INSTALL 300' +/- WEST OF EXISTING LOCATION		5		
		F	W1-2McR	18	18			2.25																	HIDES AT PROPERTY OWNERS REQUEST.	X			
WB	0.586	F	R2-1	24	30								1																
		F	R2-1	24	30			5.00							1		X										X		
SIGN SUMMARY SHEET							SHEET TOTALS	40.50	0.00	0	0	1	7	0	0	5	8	120.0	0	0.0	0.0	0.0	0.0	PROJECT NAME: St Albans - Berkshire					
								SF	SF	EA	EA	EA	EA	EA	EA	EA	FT	EA	LB	LB	LB	LB	PROJECT NUMBER: STPG SIGN(36)						
VERMONT AGENCY OF TRANSPORTATION							TOWN DIRECTIONAL TOTALS	488.5	0.0	48	7	7	103	0	0	81		1215.0	0		0.0			FILE NAME: SheldonWB.xls	PROJECT DATE: 5/17/2011				
																						PROJECT MANAGER: A. Gamble	DRAWN BY: T. Guazzoni						
																						DESIGNED BY: T. Guazzoni	CHECKED: A. Gamble						
																						SHELDON WB SHEET 17	SHEET 65	OF	109				





DIRECTION	MILEPOINT	LOCATION CODE (SHEET 2)	SIGN CODE	WIDTH (IN)	HEIGHT (IN)	SHEETING REMARKS	SIGN LEGEND	NEW SIGNS		EXISTING SIGNS				EXIST POST		NUMBER OF NEW POSTS	SQUARE STEEL (IN)			TUBULAR STEEL Ø (IN)				SIGN FRAME REQUIRED	REMARKS	SIGN DETAIL LOCATION			
								"A"	"B"	RETAIN	SALVAGE FROM	SALVAGE TO	REMOVE	RETAIN	REMOVE		1.75	2.00	2.50	FOUNDATION	3.00	3.50	4.00			5.00	SHSM	PROJECT SHEET #	STANDARD SHEET #
																	(LB / FT)				(LB / FT)								
ENOSBURG VT105 EB							FY-FLUORESCENT YELLOW FYG-FLUORESCENT YELLOW GREEN															"SHSM"-STANDARD HIGHWAY SIGNS AND MARKINGS							
EB	0.000	C	VD-024	60	7.5																								
		C	VD-024	72	10		Enosburg Sheldon	5.00								2		X									4		
		C	VD-700	6	10		1050 0603 0000	0.42																			E-138		
		C	VD-700	6	10		1050 0614 1102	0.42																			E-138		
EB	0.044	A	R2-5A	24	30		REDUCED SPEED AHEAD 					1			X														
		A	W3-5	36	36			9.00								2		X							X				
EB	0.070	A	VW-622A	36	36		RECREATIONAL TRAIL					1			X														
		A	W1-7	24	12		<---> DOUBLE ARROW					1																	
		A	W11-15a	30	30			6.25								1		X							X				
		A	W16-7pL	24	12			2.00																	X				
EB	0.082	A	VD-018	30	18		Enosburg Falls E Berkshire 7					1			X														
		A	VD-018	30	18			3.75								1		X									7		
EB	0.100	A	VR-072	24	30							1			X														
		A	VR-072	24	30		THINK	5.00								1		X									7		
EB	0.120	A	R2-1	24	30							1			X														
SIGN SUMMARY SHEET							SHEET TOTALS	31.84	0.00	0	0	0	9 7	0	0	7	105.0	0	0.0	0.0	0.0	0.0	PROJECT NAME: St Albans - Berkshire PROJECT NUMBER: STPG SIGN(36)						
VERMONT AGENCY OF TRANSPORTATION							TOWN DIRECTIONAL TOTALS	393.9	0.0	25	4	4	94	0	0	58	870.0	2	235.6				FILE NAME: EnosburgEB.xls PLOT DATE: 5/17/2011 PROJECT MANAGER: A. Gamble DRAWN BY: T. Guazzoni DESIGNED BY: T. Guazzoni CHECKED: A. Gamble ENOSBURG EB SHEET 1 SHEET 66 OF 109						

DIRECTION	MILEPOINT	LOCATION CODE (SHEET 2)	SIGN CODE	WIDTH (IN)	HEIGHT (IN)	SHEETING REMARKS	SIGN LEGEND	NEW SIGNS		EXISTING SIGNS				EXIST POST		NUMBER OF NEW POSTS	SQUARE STEEL (IN)			TUBULAR STEEL Ø (IN)				SIGN FRAME REQUIRED	REMARKS	SIGN DETAIL LOCATION						
								"A"	"B"	RETAIN	SALVAGE FROM	SALVAGE TO	REMOVE	RETAIN	REMOVE		1.75	2.00	2.50	FOUNDATION	3.00	3.50	4.00			5.00	SHSM	PROJECT SHEET #	STANDARD SHEET #			
																	(LB / FT)				(LB / FT)											
ENOSBURG VT105 EB							FY-FLUORESCENT YELLOW FYG-FLUORESCENT YELLOW GREEN															"SHSM"-STANDARD HIGHWAY SIGNS AND MARKINGS										
		A	R2-1	30	36			7.50							1		X							X								
EB	0.295	C	VR-017	24	24		LEGAL LOAD LIMIT 24000 LBS			1																ST ALBANS ST (TH-7)						
EB	0.300	D	R1-1	24	24		STOP			1																	ST ALBANS ST (TH-7)					
EB	0.305	D	R1-1	24	24		STOP			1																		ST ALBANS ST (TH-7)				
EB	0.360	A	VD-062AS	72	16		BUSINESS SIGN			1																						
		A	VD-062AL	72	16		BUSINESS SIGN			1																						
		A	VD-062AS	72	16		BUSINESS SIGN			1																						
EB	0.400	A	R2-5A	24	30		REDUCED SPEED AHEAD						1				X															
		A	W3-5	36	36			9.00							2		X													X		
EB	0.410	C	VR-017	24	24		LEGAL LOAD LIMIT 24000 LBS			1																				CENTER ST (TH-103)		
EB	0.415	D	R1-1	24	24		STOP			1																				CENTER ST (TH-103)		
EB	0.464	A	R2-1	24	30								1				X															
		A	VR-038	24	18								1																			
		A	VR-038	24	18		 	3.00							1		X													X		
		A	R2-1	24	30			5.00																								
SIGN SUMMARY SHEET							SHEET TOTALS		24.50	0.00	8	0	0	3	0	0	4	60.0	0	0.0	0.0	0.0	0.0									
							SF	SF	EA	EA	EA	EA	EA	EA	EA	EA	EA	FT	EA	LB	LB	LB	LB									
VERMONT AGENCY OF TRANSPORTATION							TOWN DIRECTIONAL TOTALS		393.9	0.0	25	4	4	94	0	0	58	870.0	2				235.6									
																			PROJECT NAME: St Albans - Berkshire PROJECT NUMBER: STPG SIGN(36) FILE NAME: EnosburgEB.xls PROJECT MANAGER: A. Gamble DESIGNED BY: T. Guazzoni ENOSBURG EB SHEET 2			PLOT DATE: 5/17/2011 DRAWN BY: T. Guazzoni CHECKED: A. Gamble SHEET 67 OF 109										







DIRECTION	MILEPOINT	LOCATION CODE (SHEET 2)	SIGN CODE	WIDTH (IN)	HEIGHT (IN)	SHEETING REMARKS	SIGN LEGEND	NEW SIGNS		EXISTING SIGNS				EXIST POST		NUMBER OF NEW POSTS	SQUARE STEEL (IN)			TUBULAR STEEL Ø (IN)				SIGN FRAME REQUIRED	REMARKS	SIGN DETAIL LOCATION			
								"A"	"B"	RETAIN	SALVAGE FROM	SALVAGE TO	REMOVE	RETAIN	REMOVE		1.75	2.00	2.50	FOUNDATION	3.00	3.50	4.00			5.00	SHSM	PROJECT SHEET #	STANDARD SHEET #
																	(LB / FT)				(LB / FT)								
ENOSBURG VT105 EB							FY-FLUORESCENT YELLOW FYG-FLUORESCENT YELLOW GREEN															"SHSM"-STANDARD HIGHWAY SIGNS AND MARKINGS							
BEGIN CLASS 1 SECTION - VILLAGE OF ENOSBURG FALLS"																													
EB	0.527	A	W11-2	30	30	FYG		6.25							1		X							INSTALL 200' +/- WEST OF EXISTING ROUTE MARKER ASSEMBLY	X				
		A	W7-3A	24	18	FYG		3.00 2.00																	X				
EB	0.560	A	UNK.	UNK	UNK		EVANGALIST CHURCH																	RETURN SIGN TO VILLAGE					
EB	0.565	A	M2-1	21	15																								
		A	M1-5A	30	24																								
		A	M2-1	21	15			2.19								1	X							GREEN ON WHITE	X				
		A	M1-5A	30	24			5.00																			E-136B		
EB	0.615	A	W11-2	30	30		PEDESTRIAN																						
		A	W16-7pL	24	12		LEFT DIAGONAL ARROW																						
EB	0.620	C	VR-017	24	30			5.00										X						CHURCH ST (TH-105). INSTALL ON RT SIDE OF CHURCH ST.		7			
EB	0.630	D	R1-1	30	30																								
		C	D3-1	UNK	UNK																								
		A	D3-1	UNK	UNK																								
		C	D3-1	24	8			1.33																INSTALL ABOVE STOP SIGN		6			
SIGN SUMMARY SHEET							SHEET TOTALS	22.77 24.77	0.00	2	0	0	6	0	0	3	45.0	0	0.0	0.0	0.0	0.0	PROJECT NAME: St Albans - Berkshire						
							SF	SF	EA	EA	EA	EA	EA	EA	EA	EA	FT	EA	LB	LB	LB	LB	PROJECT NUMBER: STPG SIGN(36)						
VERMONT AGENCY OF TRANSPORTATION							TOWN DIRECTIONAL TOTALS	393.9	0.0	25	4	4	94	0	0	58	870.0	2	235.6				FILE NAME: EnosburgEB.xls	PLOT DATE: 5/17/2011					
																						PROJECT MANAGER: A. Gamble	DRAWN BY: T. Guazzoni						
																						DESIGNED BY: T. Guazzoni	CHECKED: A. Gamble						
																						ENOSBURG EB SHEET 3	SHEET 68	OF 109					







DIRECTION	MILEPOINT	LOCATION CODE (SHEET 2)	SIGN CODE	WIDTH (IN)	HEIGHT (IN)	SHEETING REMARKS	SIGN LEGEND	NEW SIGNS		EXISTING SIGNS			EXIST POST		NUMBER OF NEW POSTS	SQUARE STEEL (IN)			TUBULAR STEEL Ø (IN)				SIGN FRAME REQUIRED	REMARKS	SIGN DETAIL LOCATION				
								"A"	"B"	RETAIN	SALVAGE FROM	SALVAGE TO	REMOVE	RETAIN		REMOVE	1.75	2.00	2.50	FOUNDATION	3.00	3.50			4.00	5.00	SHSM	PROJECT SHEET #	STANDARD SHEET #
																	(LB / FT)				(LB / FT)								
ENOSBURG VT105 EB							FY-FLUORESCENT YELLOW FYG-FLUORESCENT YELLOW GREEN															"SHSM"-STANDARD HIGHWAY SIGNS AND MARKINGS							
		A	D3-1	30	8			1.67															INSTALL ABOVE STOP SIGN		6				
		D	R1-1	30	30			6.25						1		X							CHURCH ST (TH-105)	X					
EB	0.655	A	D1-1A	72	10																								
		A	D1-1A	72	10																								
		A	D1-1A	72	10																								
		A	UNK.	UNK	UNK		"BRIDGE OF FLOWERS + LIGHT" SIGN				1																		
		A	UNK.	UNK	UNK		DEAF CHILD AREA																RETURN SIGN TO TOWN						
		A	VD1-1A	72	12			6.00						2		X									4				
		A	VD1-1A	72	12			6.00																		4			
		A	VD1-1A	72	12			6.00																		4			
		A	UNK.	UNK	UNK		"BRIDGE OF FLOWERS + LIGHT" SIGN				1												INSTALL SIGN ON NEW POSTS, AT BOTTOM OF ASSEMBLY						
EB	0.670	A	M3-2	24	12		ROUTE MARKER ASSEMBLY (8)																						
		A	M1-5	30	24																								
		A	M3-1	24	12																								
		A	M1-5	30	24																								
SIGN SUMMARY SHEET							SHEET TOTALS	25.92	0.00	0	1	1	9	0	0	3	45.0	0	0.0	0.0	0.0	0.0		PROJECT NAME: St Albans - Berkshire					
								SF	SF	EA	EA	EA	EA	EA	EA	EA	FT	EA	LB	LB	LB	LB		PROJECT NUMBER: STPG SIGN(36)					
																								FILE NAME: EnosburgEB.xls					
VERMONT AGENCY OF TRANSPORTATION							TOWN DIRECTIONAL TOTALS	393.9	0.0	25	4	4	94	0	0	58	870.0	2			235.6			PROJECT MANAGER: A. Gamble					
																								DESIGNED BY: T. Guazzoni					
																									ENOSBURG EB SHEET 4				
																									PLOT DATE: 5/17/2011				
																									DRAWN BY: T. Guazzoni				
																									CHECKED: A. Gamble				
																									SHEET 69 OF 109				






DIRECTION	MILEPOINT	LOCATION CODE (SHEET 2)	SIGN CODE	WIDTH (IN)	HEIGHT (IN)	SHEETING REMARKS	SIGN LEGEND	NEW SIGNS		EXISTING SIGNS				EXIST POST		NUMBER OF NEW POSTS	SQUARE STEEL (IN)			TUBULAR STEEL Ø (IN)				SIGN FRAME REQUIRED	REMARKS	SIGN DETAIL LOCATION			
								"A"	"B"	RETAIN	SALVAGE FROM	SALVAGE TO	REMOVE	RETAIN	REMOVE		1.75	2.00	2.50	FOUNDATION	3.00	3.50	4.00			5.00	SHSM	PROJECT SHEET #	STANDARD SHEET #
																	(LB / FT)				(LB / FT)								
ENOSBURG VT105 EB							FY-FLUORESCENT YELLOW FYG-FLUORESCENT YELLOW GREEN															"SHSM"-STANDARD HIGHWAY SIGNS AND MARKINGS							
EB	0.855	C	VR-017	24	30			5.00							1		X							SCHOOL ST (TH-112). INSTALL SIGN ON RT SIDE OF SCHOOL ST		7			
EB	0.860	D	R1-1	30	30																								
		C	D3-1	UNK	UNK																								
		A	D3-1	UNK	UNK																								
		C	D3-1	24	8			1.33																				6	
		A	D3-1	30	8			1.67																				6	
		D	R1-1	30	30			6.25							1		X							SCHOOL ST(TH-112)	X				
EB	0.900	C	VR-017	24	30			5.00							1		X							MISSISQUOI ST (TH-109). INSTALL SIGN ON RT SIDE OF MISSISQUOI ST		7			
EB	0.905	D	R1-1	30	30																								
		D	R1-1	30	30			6.25							1		X							MISSISQUOI ST (TH-109)	X				
EB	0.905	A	W11-2	30	30		PEDESTRIAN			1																			
		A	W16-7pL	24	12		LEFT DIAGONAL ARROW			1																			
EB	0.935	A	W11-2	30	30		PEDESTRIAN			1																			
		A	W16-7pL	24	12		LEFT DIAGONAL ARROW			1																			
EB	0.955	A	VV-622A	36	36		RECREATIONAL TRAIL																						
SIGN SUMMARY SHEET							SHEET TOTALS	25.50	0.00	4	0	0	6	5	0	0	4	60.0	0	0.0	0.0	0.0	0.0	PROJECT NAME: St Albans - Berkshire					
								SF	SF	EA	EA	EA	EA	EA	EA	EA	FT	EA	LB	LB	LB	LB	PROJECT NUMBER: STPG SIGN(36)						
VERMONT AGENCY OF TRANSPORTATION							TOWN DIRECTIONAL TOTALS	393.9	0.0	25	4	4	94	0	0	58	870.0	2	235.6				FILE NAME: EnosburgEB.xls	PLOT DATE: 5/17/2011					
																						DESIGNED BY: T. Guazzoni	CHECKED: A. Gamble	SHEET 73 OF 109					








DIRECTION	MILEPOINT	LOCATION CODE (SHEET 2)	SIGN CODE	WIDTH (IN)	HEIGHT (IN)	SHEETING REMARKS	SIGN LEGEND	NEW SIGNS		EXISTING SIGNS			EXIST POST		NUMBER OF NEW POSTS	SQUARE STEEL (IN)			TUBULAR STEEL Ø (IN)				SIGN FRAME REQUIRED	REMARKS	SIGN DETAIL LOCATION											
								"A"	"B"	RETAIN	SALVAGE FROM	SALVAGE TO	REMOVE	RETAIN		REMOVE	1.75	2.00	2.50	3.00	3.50	4.00			5.00	SHSM	PROJECT SHEET #	STANDARD SHEET #								
																	(LB / FT)			(LB / FT)																
																1.88	2.42	3.35	FOUNDATION	7.60	9.00	10.80	14.60													
ENOSBURG VT105 EB							FY-FLUORESCENT YELLOW FYG-FLUORESCENT YELLOW GREEN															"SHSM"-STANDARD HIGHWAY SIGNS AND MARKINGS														
		A	W1-7	24	12		<---> DOUBLE ARROW																													
EB	0.980	A	W11-2	30	30		PEDESTRIAN				1	1	1		X	1		X													SALVAGE SIGNS TO NEW POST AT SAME LOCATION					
		A	W16-7pL	24	12		LEFT DIAGONAL ARROW				1	1	1																							
EB	0.990	C	VR-017	24	30			5.00								1		X														DEPOT ST (TH-6). INSTALL SIGN ON RT SIDE OF DEPOT ST		7		
EB	0.995	D	R1-1	30	30								1		X																					
		C	D3-1	UNK	UNK								1																							
		A	D3-1	UNK	UNK								1																							
		C	D3-1	24	8			1.33																									INSTALL ABOVE STOP SIGN		6	
		A	D3-1	30	8			1.67																									INSTALL ABOVE STOP SIGN		6	
		D	R1-1	30	30			6.25								1		X															DEPOT ST (TH-6).	X		
EB	1.120	A	D1-1A	54	7.5		RICHFORD 10 --->						1		X																					
		A	M3-1	24	12		ROUTE MARKERS (6)						1																							
		A	M1-5	30	24								1																							
		A	M6-2L	21	15								1																							
		A	M3-2	24	12								1																							
SIGN SUMMARY SHEET							SHEET TOTALS	14.25	0.00	0	2	2	11	0	0	3	45.0	0	0.0	0.0	0.0	0.0	0.0		PROJECT NAME: St Albans - Berkshire											
								SF	SF	EA	EA	EA	EA	EA	EA	EA	FT	EA	LB	LB	LB	LB		PROJECT NUMBER: STPG SIGN(36)												
																									FILE NAME: EnosburgEB.xls											
																									PLOT DATE: 5/17/2011											
																									DRAWN BY: T. Guazzoni											
																									DESIGNED BY: T. Guazzoni											
																										CHECKED: A. Gamble										
																										SHEET 74 OF 109										
VERMONT AGENCY OF TRANSPORTATION							TOWN DIRECTIONAL TOTALS	393.9	0.0	25	4	4	94	0	0	58	870.0	2					235.6		ENOSBURG EB SHEET 9											





DIRECTION	MILEPOINT	LOCATION CODE (SHEET 2)	SIGN CODE	WIDTH (IN)	HEIGHT (IN)	SHEETING REMARKS	SIGN LEGEND	NEW SIGNS		EXISTING SIGNS			EXIST POST		NUMBER OF NEW POSTS	SQUARE STEEL (IN)			TUBULAR STEEL Ø (IN)				SIGN FRAME REQUIRED	REMARKS	SIGN DETAIL LOCATION			
								"A"	"B"	RETAIN	SALVAGE FROM	SALVAGE TO	REMOVE	RETAIN		REMOVE	1.75	2.00	2.50	3.00	3.50	4.00			5.00	SHSM	PROJECT SHEET #	STANDARD SHEET #
																	(LB / FT)			(LB / FT)								
ENOSBURG VT105 EB							FY-FLUORESCENT YELLOW FYG-FLUORESCENT YELLOW GREEN															"SHSM"-STANDARD HIGHWAY SIGNS AND MARKINGS						
EB	1.335	A	M3-2	24	12		EAST																					
		A	M1-5	30	24		VERMONT ROUTE 105																					
EB	1.355	A	W11-2	30	30		PEDESTRIAN			1																		
		A	W16-7pL	24	12		LEFT DIAGONAL ARROW			1																		
EB	1.355	C	D3-1	UNK	UNK																							
		A	D3-1	UNK	UNK																							
		C	D3-1	24	8			1.33															INSTALL ABOVE STOP SIGN		6			
		A	D3-1	36	8			2.00															INSTALL ABOVE STOP SIGN		6			
		A	R1-1	30	30			6.25						1		X							INSTALL GATE POSTED STOP SIGN ON RT SIDE OF PLEASANT ST, 10' +/- AWAY FROM UTILITY POLE	X				
EB	1.355	C	VR-017	24	30			5.00						1		X						PLEASANT ST. INSTALL SIGN ON RT SIDE OF PLEASANT ST		7				
EB	1.365	D	R1-1	30	30			6.25						1		X						PLEASANT ST. INSTALL SIGN 50' BEFORE INTERSECTION WITH VT105 ON PLEASANT ST	X					
EB	1.470	A	D1-1A	54	7.5																							
		A	VD1-1A	72	12			6.00						2		X									4			
END CLASS 1 SECTION - VILLAGE OF ENOSBURG FALLS																												
EB	1.519	B	VR-039	24	18		STATE HIGHWAY BEGINS			1																		
SIGN SUMMARY SHEET							SHEET TOTALS	26.83	0.00	3	0	0	5	0	0	5	75.0	0	0.0	0.0	0.0	0.0		PROJECT NAME: St Albans - Berkshire				
								SF	SF	EA	EA	EA	EA	EA	EA	EA	FT	EA	LB	LB	LB	LB	PROJECT NUMBER: STPG SIGN(36)					
VERMONT AGENCY OF TRANSPORTATION							TOWN DIRECTIONAL TOTALS	393.9	0.0	25	4	4	94	0	0	58	870.0	2			235.6		FILE NAME: EnosburgEB.xls					
																						PLOT DATE: 5/17/2011						
																						PROJECT MANAGER: A. Gamble						
																						DRAWN BY: T. Guazzoni						
																						CHECKED: A. Gamble						
																						DESIGNED BY: T. Guazzoni						
																						ENOSBURG EB SHEET 11						
																						SHEET 76 OF 109						

DIRECTION	MILEPOINT	LOCATION CODE (SHEET 2)	SIGN CODE	WIDTH (IN)	HEIGHT (IN)	SHEETING REMARKS	SIGN LEGEND	NEW SIGNS		EXISTING SIGNS				EXIST POST		NUMBER OF NEW POSTS	SQUARE STEEL (IN)			TUBULAR STEEL Ø (IN)				SIGN FRAME REQUIRED	REMARKS	SIGN DETAIL LOCATION			
								"A"	"B"	RETAIN	SALVAGE FROM	SALVAGE TO	REMOVE	RETAIN	REMOVE		1.75	2.00	2.50	FOUNDATION	3.00	3.50	4.00			5.00	SHSM	PROJECT SHEET #	STANDARD SHEET #
																	(LB / FT)				(LB / FT)								
ENOSBURG VT105 EB							FY-FLUORESCENT YELLOW FYG-FLUORESCENT YELLOW GREEN																"SHSM"-STANDARD HIGHWAY SIGNS AND MARKINGS						
EB	3.040	A	W1-2L	30	30			6.25							1		X								INSTALL SIGN 200' +/- EAST OF EXISTING LOCATION	X			
EB	3.100	A	VW-622	36	36		RECREATIONAL TRAIL																						
		A	VW-622P	24	18		ALL SEASON PLAQUE																						
EB	3.140	A	W1-2R	30	30		RIGHT CURVE																						
		A	W13-1	18	18		35 MPH																						
EB	3.200	A	W1-2R	30	30			6.25							1		X								INSTALL 315' +/- EAST OF EXISTING SIGN LOCATION	X			
		A	W13-1	18	18			2.25																					
EB	3.300	A	VW-622A	36	36		RECREATIONAL TRAIL																						
		A	M6-4	21	15		<---> DOUBLE ARROW																						
		A	W11-15a	30	30			6.25							1		X												
		A	W16-7pL	24	12			2.00																					
EB	3.440	A	W1-4R	30	30		RIGHT REVERSE CURVE																						
		A	VD-062AS	72	16		BUSINESS SIGN (BROOKSIDE CAMPGROUND)								2		X								INSTALL SALVAGED SIGN FROM MP 3.470				
EB	3.470	A	VD-062AS	72	16		BUSINESS SIGN (BROOKSIDE CAMPGROUND)																		SALVAGE SIGN TO MP 3.440				
		A	W1-4R	30	30			6.25							1		X												
SIGN SUMMARY SHEET							SHEET TOTALS	29.25	0.00	0	1	1	8	0	0	6	90.0	0	0.0	0.0	0.0	0.0	PROJECT NAME: St Albans - Berkshire PROJECT NUMBER: STPG SIGN(36)						
VERMONT AGENCY OF TRANSPORTATION							TOWN DIRECTIONAL TOTALS	393.9	0.0	25	4	4	94	0	0	58	870.0	2	235.6				FILE NAME: EnosburgEB.xls PROJECT MANAGER: A. Gamble DESIGNED BY: T. Guazzoni ENOSBURG EB SHEET 13	PLOT DATE: 5/17/2011 DRAWN BY: T. Guazzoni CHECKED: A. Gamble SHEET 78 OF 109					









DIRECTION	MILEPOINT	LOCATION CODE (SHEET 2)	SIGN CODE	WIDTH (IN)	HEIGHT (IN)	SHEETING REMARKS	SIGN LEGEND	NEW SIGNS		EXISTING SIGNS			EXIST POST		NUMBER OF NEW POSTS	SQUARE STEEL (IN)			TUBULAR STEEL Ø (IN)				SIGN FRAME REQUIRED	REMARKS	SIGN DETAIL LOCATION										
								"A"	"B"	RETAIN	SALVAGE FROM	SALVAGE TO	REMOVE	RETAIN		REMOVE	1.75	2.00	2.50	FOUNDATION	3.00	3.50			4.00	5.00	SHSM	PROJECT SHEET #	STANDARD SHEET #						
																	(LB / FT)				(LB / FT)														
ENOSBURG VT105 EB							FY-FLUORESCENT YELLOW FYG-FLUORESCENT YELLOW GREEN															"SHSM"-STANDARD HIGHWAY SIGNS AND MARKINGS													
EB	3.610	A	VW-622	36	36		RECREATION TRAIL																												
		A	VW-622P	24	18		ALL SEASON PLAQUE																												
EB	3.630	B	W1-6	48	24																														
		B	W1-6R	48	24			8.00											X																X
EB	3.630	C	VR-017	24	24																														
		C	VR-017	24	30			5.00											X																
EB	3.635	D	R1-1	30	30																														
		D	R1-1	30	30			6.25											X																
EB	3.630	A	W1-6	48	24		<--- LEFT LARGE ARROW																												
EB	3.635	A	W1-6L	48	24			8.00											X																
EB	3.830	A	VW-622A	36	36		RECREATIONAL TRAIL																												
		A	M6-4	21	15		<---> DOUBLE ARROW																												
		A	W11-15a	30	30			6.25											X																
		A	W16-7pL	24	12			2.00																											
EB	4.485	C	VM-607	24	30		PEARL HARBOR MEMORIAL HIGHWAY				1																								
SIGN SUMMARY SHEET							SHEET TOTALS	35.50	0.00	1	0	0	8	0	0	7	105.0	0	0.0	0.0	0.0	0.0	0.0	0.0		PROJECT NAME: St Albans - Berkshire									
								SF	SF	EA	EA	EA	EA	EA	EA	EA	EA	EA	EA	EA	EA	EA	EA	EA	EA	EA	EA	EA	PROJECT NUMBER: STPG SIGN(36)						
VERMONT AGENCY OF TRANSPORTATION							TOWN DIRECTIONAL TOTALS	393.9	0.0	25	4	4	94	0	0	58	870.0	2								FILE NAME: EnosburgEB.xls									
																													PLOT DATE: 5/17/2011						
																								PROJECT MANAGER: A. Gamble											
																									DRAWN BY: T. Guazzoni										
																										DESIGNED BY: T. Guazzoni									
																										CHECKED: A. Gamble									
																										ENOSBURG EB SHEET 14									
																										SHEET 79 OF 109									


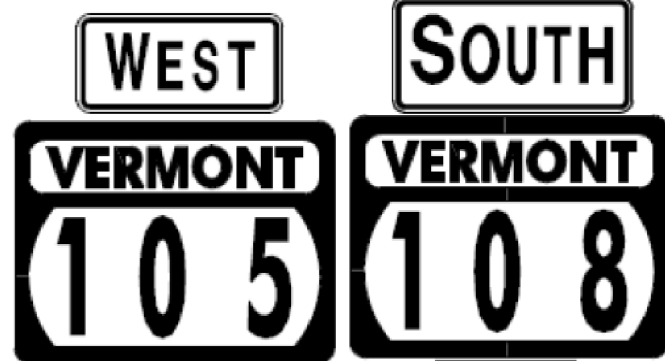

DIRECTION	MILEPOINT	LOCATION CODE (SHEET 2)	SIGN CODE	WIDTH (IN)	HEIGHT (IN)	SHEETING REMARKS	SIGN LEGEND	NEW SIGNS		EXISTING SIGNS				EXIST POST		NUMBER OF NEW POSTS	SQUARE STEEL (IN)			TUBULAR STEEL Ø (IN)				SIGN FRAME REQUIRED	REMARKS	SIGN DETAIL LOCATION					
								"A"	"B"	RETAIN	SALVAGE FROM	SALVAGE TO	REMOVE	RETAIN	REMOVE		1.75	2.00	2.50	3.00	3.50	4.00	5.00			SHSM	PROJECT SHEET #	STANDARD SHEET #			
																	(LB / FT)			(LB / FT)											
																	1.88	2.42	3.35	FOUNDATION	7.60	9.00	10.80						14.60		
ENOSBURG VT105 WB							FY-FLUORESCENT YELLOW FYG-FLUORESCENT YELLOW GREEN															"SHSM"-STANDARD HIGHWAY SIGNS AND MARKINGS									
WB	4.015	F	VW-622	36	36		RECREATIONAL TRAIL																								
		F	VW-622P	24	18		ALL SEASON PLAQUE																								
WB	3.830	F	VW-622A	36	36		RECREATIONAL TRAIL																								
		F	W1-7	24	12		<---> DOUBLE ARROW																								
		F	W11-15a	30	30			6.25																							
		F	W16-7pL	24	12			2.00																							
WB	3.775	F	W1-4R	30	30		RIGHT REVERSE CURVE																								
		F	W1-4R	30	30			6.25																							
WB	3.535	F	VW-622	36	36		RECREATIONAL TRAIL																								
		F	VW-622P	24	18		ALL SEASON PLAQUE																								
WB	3.390	F	W1-1L	30	30																										
		F	W13-1	18	18																										
		F	W1-1L	30	30			6.25																							
		F	W13-1	18	18			2.25																							
WB	3.370	F	VW-622A	36	36		RECREATIONAL TRAIL																								
SIGN SUMMARY SHEET							SHEET TOTALS					23.00	0.00	0	0	0	10	0	0	3	45.0	0	0.0	0.0	0.0	0.0	PROJECT NAME: St Albans - Berkshire PROJECT NUMBER: STPG SIGN(36)				
							SF	SF	EA	EA	EA	EA	EA	EA	EA	EA	EA	EA	EA	FT	EA	LB	LB	LB	LB	FILE NAME: EnosburgWB.xls PROJECT MANAGER: A. Gamble DESIGNED BY: T. Guazzoni ENOSBURG WB SHEET 2					
VERMONT AGENCY OF TRANSPORTATION							TOWN DIRECTIONAL TOTALS					359.7	0.0	23	0	0	89	0	0	51	765.0	2	171.0				PLOT DATE: 5/17/2011 DRAWN BY: T. Guazzoni CHECKED: A. Gamble SHEET 82 OF 109				






DIRECTION	MILEPOINT	LOCATION CODE (SHEET 2)	SIGN CODE	WIDTH (IN)	HEIGHT (IN)	SHEETING REMARKS	SIGN LEGEND	NEW SIGNS		EXISTING SIGNS			EXIST POST		NUMBER OF NEW POSTS	SQUARE STEEL (IN)			TUBULAR STEEL Ø (IN)				SIGN FRAME REQUIRED	REMARKS	SIGN DETAIL LOCATION				
								"A"	"B"	RETAIN	SALVAGE FROM	SALVAGE TO	REMOVE	RETAIN		REMOVE	1.75	2.00	2.50	FOUNDATION	3.00	3.50			4.00	5.00	SHSM	PROJECT SHEET #	STANDARD SHEET #
																	(LB / FT)				(LB / FT)								
ENOSBURG VT105 WB							FY-FLUORESCENT YELLOW FYG-FLUORESCENT YELLOW GREEN															"SHSM"-STANDARD HIGHWAY SIGNS AND MARKINGS							
			F	W1-7	21	15	<---> DOUBLE ARROW							1															
WB	3.345		F	W11-15a	30	30		6.25						1		X							INSTALL 130' +/- WEST OF RECREATIONAL TRAIL SIGN ASSEMBLY LOCATION	X					
			F	W16-7pL	24	12		2.00																X					
WB	3.320		F	W1-6	48	24	<--- LEFT LARGE ARROW						1			X													
WB	3.305		F	W1-6L	48	24		8.00						2		X							INSTALL 75' +/- WEST OF EXISTING LOCATION	X					
WB	3.290		F	W1-6	48	24							1			X													
			E	W1-6	48	24							1																
			F	W1-6L	48	24		8.00						2		X							INSTALL SIGNS ON SEPARATE POSTS, ANGLED TOWARD TRAFFIC THE SIGN IS FACING	X					
			E	W1-6R	48	24		8.00						2		X								X					
WB	3.255		E	W1-6R	48	24							1			X								X					
			E	W1-6R	48	24		8.00						2		X								X					
WB	3.140		F	VV-060	30	30	HIDDEN DRIVES						1			X													
			E	W1-2R	30	30	RIGHT CURVE						1																
			E	W13-1	18	18	35 MPH PLAQUE						1																
			F	W1-2R	30	30		6.25						2		X								X					
SIGN SUMMARY SHEET							SHEET TOTALS	46.50	0.00	0	0	0	8	0	0	11	165.0	0	0.0	0.0	0.0	0.0	PROJECT NAME: St Albans - Berkshire						
								SF	SF	EA	EA	EA	EA	EA	EA	EA	FT	EA	LB	LB	LB	LB	PROJECT NUMBER: STPG SIGN(36)						
VERMONT AGENCY OF TRANSPORTATION							TOWN DIRECTIONAL TOTALS	359.7	0.0	23	0	0	89	0	0	51	765.0	2		171.0				FILE NAME: EnosburgWB.xls	PLOT DATE: 5/17/2011				
																						PROJECT MANAGER: A. Gamble	DRAWN BY: T. Guazzoni						
																						DESIGNED BY: T. Guazzoni	CHECKED: A. Gamble						
																						ENOSBURG WB SHEET 3	SHEET 83 OF 109						







DIRECTION	MILEPOINT	LOCATION CODE (SHEET 2)	SIGN CODE	WIDTH (IN)	HEIGHT (IN)	SHEETING REMARKS	SIGN LEGEND	NEW SIGNS		EXISTING SIGNS				EXIST POST		NUMBER OF NEW POSTS	SQUARE STEEL (IN)			TUBULAR STEEL Ø (IN)				SIGN FRAME REQUIRED	REMARKS	SIGN DETAIL LOCATION			
								"A"	"B"	RETAIN	SALVAGE FROM	SALVAGE TO	REMOVE	RETAIN	REMOVE		1.75	2.00	2.50	FOUNDATION	3.00	3.50	4.00			5.00	SHSM	PROJECT SHEET #	STANDARD SHEET #
																	(LB / FT)				(LB / FT)								
ENOSBURG VT105 WB							FY-FLUORESCENT YELLOW FYG-FLUORESCENT YELLOW GREEN															"SHSM"-STANDARD HIGHWAY SIGNS AND MARKINGS							
WB	1.510	G	VR-017	24	24																								
		G	VR-017	24	30			5.00																		7			
WB	1.505	H	R1-1	36	36		STOP			1																			
WB	1.495	F	VR-038	24	18		STATE HIGHWAY ENDS			1																			
		F	R2-1	24	30		SPEED LIMIT 25			1																			
BEGIN CLASS 1 SECTION - VILLAGE OF ENOSBURG FALLS																													
WB	1.420	F	W11-2	30	30	FYG	 	6.25																					
		F	W7-3A	24	18	FYG		3.00																					
WB	1.380	G	R1-1	24	24		STOP																						
WB	1.370	F	W11-2	30	30		PEDESTRIAN			1																			
		F	W16-7pL	24	12		LEFT DIAGONAL ARROW			1																			
WB	1.340	F	M2-1	21	15																								
		F	M1-5	30	24																								
		F	M2-1	21	15			2.19																					
		F	M1-5	30	24			5.00																					
SIGN SUMMARY SHEET							SHEET TOTALS	21.44	0.00	5	0	0	3	0	0	3	45.0	0	0.0	0.0	0.0	0.0	PROJECT NAME: St Albans - Berkshire						
							SF	SF	EA	EA	EA	EA	EA	EA	EA	EA	FT	EA	LB	LB	LB	LB	PROJECT NUMBER: STPG SIGN(36)						
VERMONT AGENCY OF TRANSPORTATION							TOWN DIRECTIONAL TOTALS	359.7	0.0	23	0	0	89	0	0	51	765.0	2		171.0			FILE NAME: EnosburgWB.xls						
																						PLOT DATE: 5/17/2011							
																						DRAWN BY: T. Guazzoni							
																						CHECKED: A. Gamble							
																						ENOSBURG WB SHEET 5							
																						SHEET 85 OF 109							




DIRECTION	MILEPOINT	LOCATION CODE (SHEET 2)	SIGN CODE	WIDTH (IN)	HEIGHT (IN)	SHEETING REMARKS	SIGN LEGEND	NEW SIGNS		EXISTING SIGNS			EXIST POST		NUMBER OF NEW POSTS	SQUARE STEEL (IN)			TUBULAR STEEL Ø (IN)				SIGN FRAME REQUIRED	REMARKS	SIGN DETAIL LOCATION										
								"A"	"B"	RETAIN	SALVAGE FROM	SALVAGE TO	REMOVE	RETAIN		REMOVE	1.75	2.00	2.50	FOUNDATION	3.00	3.50			4.00	5.00	SHSM	PROJECT SHEET #	STANDARD SHEET #						
																	(LB / FT)				(LB / FT)														
ENOSBURG VT105 WB							FY-FLUORESCENT YELLOW FYG-FLUORESCENT YELLOW GREEN															"SHSM"-STANDARD HIGHWAY SIGNS AND MARKINGS													
WB	1.240	F	M3-4	24	12		ROUTE MARKERS (9)					1		X																					
		F	M1-5	30	24							1																							
		F	M6-3	21	15							1																							
		F	M3-3	24	12							1																							
		F	M1-5	30	24							1																							
		F	M6-3	21	15							1																							
		F	M3-1	24	12							1																							
		F	M1-5	30	24							1																							
		F	M6-1R	21	15							1																							
		F	VD1-1A	72	12							6.00																					4		
		F	M3-4	24	12							2.00						2	171				#3C	GREEN ON WHITE	X								6		
		F	M1-5	30	24							5.00																					E-136B		
		F	M6-3	21	15							2.19												GREEN ON WHITE	X										
		F	M3-3	24	12							2.00												GREEN ON WHITE	X										
		F	M1-5	30	24							5.00																					E-136B		
SIGN SUMMARY SHEET							SHEET TOTALS	22.19	0.00	0	0	0	9	0	0	0	0.0	2	171.0	0.0	0.0	0.0		PROJECT NAME: St Albans - Berkshire											
								SF	SF	EA	EA	EA	EA	EA	EA	EA	FT	EA	LB	LB	LB	LB	PROJECT NUMBER: STPG SIGN(36)												
VERMONT AGENCY OF TRANSPORTATION							TOWN DIRECTIONAL TOTALS	359.7	0.0	23	0	0	89	0	0	51	765.0	2		171.0			FILE NAME: EnosburgWB.xls	PLOT DATE: 5/17/2011											
																					PROJECT MANAGER: A. Gamble	DRAWN BY: T. Guazzoni													
																					DESIGNED BY: T. Guazzoni	CHECKED: A. Gamble													
																					ENOSBURG WB SHEET 6	SHEET 86 OF 109													


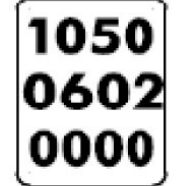
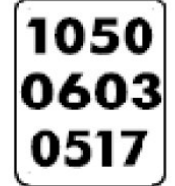




DIRECTION	MILEPOINT	LOCATION CODE (SHEET 2)	SIGN CODE	WIDTH (IN)	HEIGHT (IN)	SHEETING REMARKS	SIGN LEGEND	NEW SIGNS		EXISTING SIGNS			EXIST POST		NUMBER OF NEW POSTS	SQUARE STEEL (IN)			TUBULAR STEEL Ø (IN)				SIGN FRAME REQUIRED	REMARKS	SIGN DETAIL LOCATION				
								"A"	"B"	RETAIN	SALVAGE FROM	SALVAGE TO	REMOVE	RETAIN		REMOVE	1.75	2.00	2.50	FOUNDATION	3.00	3.50			4.00	5.00	SHSM	PROJECT SHEET #	STANDARD SHEET #
																	(LB / FT)				(LB / FT)								
ENOSBURG VT105 WB							FY-FLUORESCENT YELLOW FYG-FLUORESCENT YELLOW GREEN															"SHSM"-STANDARD HIGHWAY SIGNS AND MARKINGS							
		F	M6-3	21	15			2.19															GREEN ON WHITE	X					
		F	M3-1	24	12			2.00															GREEN ON WHITE	X					
		F	M1-5	30	24			5.00																		E-136B			
		F	M6-1R	21	15			2.19															GREEN ON WHITE	X					
WB	1.220	E	W1-6R	48	24		LARGE ARROW RIGHT					1																	
		E	OM1-1	12	12		OBJECT MARKER					1																	
		E	W1-6R	48	24			8.00							2	X								X					
WB	1.210	H	R1-1	30	30							1																	
		G	D3-1	UNK.	UNK.							1																	
		F	D3-1	UNK.	UNK.							1																	
		G	D3-1	24	8			1.33																INSTALL ABOVE STOP SIGN		6			
		F	D3-1	42	8			2.33																INSTALL ABOVE STOP SIGN		6			
		H	R1-1	30	30			6.25						1	X									WEST BERKSHIRE RD (VT108)	X				
WB	1.210	E	W1-6L	48	24		LARGE ARROW LEFT					1																	
		E	OM1-1	12	12		OBJECT MARKER					1																	
SIGN SUMMARY SHEET							SHEET TOTALS	29.29	0.00	0	0	0	7	0	0	3	45.0	0	0.0	0.0	0.0	0.0	PROJECT NAME: St Albans - Berkshire PROJECT NUMBER: STPG SIGN(36)						
VERMONT AGENCY OF TRANSPORTATION							TOWN DIRECTIONAL TOTALS	359.7	0.0	23	0	0	89	0	0	51	765.0	2		171.0			FILE NAME: EnosburgWB.xls PROJECT MANAGER: A. Gamble DESIGNED BY: T. Guazzoni ENOSBURG WB SHEET 7	PLOT DATE: 5/17/2011 DRAWN BY: T. Guazzoni CHECKED: A. Gamble SHEET 87 OF 109					






DIRECTION	MILEPOINT	LOCATION CODE (SHEET 2)	SIGN CODE	WIDTH (IN)	HEIGHT (IN)	SHEETING REMARKS	SIGN LEGEND	NEW SIGNS		EXISTING SIGNS				EXIST POST		NUMBER OF NEW POSTS	SQUARE STEEL (IN)			TUBULAR STEEL Ø (IN)				SIGN FRAME REQUIRED	REMARKS	SIGN DETAIL LOCATION						
								"A"	"B"	RETAIN	SALVAGE FROM	SALVAGE TO	REMOVE	RETAIN	REMOVE		1.75	2.00	2.50	FOUNDATION	3.00	3.50	4.00			5.00	SHSM	PROJECT SHEET #	STANDARD SHEET #			
																	(LB / FT)				(LB / FT)											
ENOSBURG VT105 WB							FY-FLUORESCENT YELLOW FYG-FLUORESCENT YELLOW GREEN															"SHSM"-STANDARD HIGHWAY SIGNS AND MARKINGS										
		E	W1-6L	48	24			8.00							2		X									X						
WB	1.190	F	M3-4	24	12			2.00							2 4		X					#2B	GREEN ON WHITE. INSTALL 425' +/- EAST OF EXISTING SIGN LOCATION	X	6							
		F	M1-5	30	24			5.00																			E-136B					
		F	M3-3	24	12			2.00																GREEN ON WHITE	X							
		F	M1-5	30	24			5.00																			E-136B					
WB	1.110	F	M3-4	24	12		WEST						1			X																
		F	M1-5	30	24		VERMONT 105						1																			
		F	M3-3	24	12		SOUTH						1																			
		F	M1-5	30	24		VERMONT 108						1																			
WB	1.095	F	W11-2	30	30		PEDESTRIAN						1			X																
WB	1.035	G	VR-017	24	30		LEGAL LOAD LIMIT 24000 LBS			1						X							ORCHARD ST (TH-8)									
WB	1.030	H	R1-1	30	30		STOP			1						X							ORCHARD ST (TH-8)									
		G	D3-1	UNK.	UNK.								1																			
		F	D3-1	UNK.	UNK.								1																			
		G	D3-1	24	8			1.33																INSTALL ABOVE STOP SIGN		6						
SIGN SUMMARY SHEET							SHEET TOTALS		23.33	0.00	2	0	0	7	0	0	4 3	45.0	0	0.0	0.0	0.0	0.0	PROJECT NAME: St Albans - Berkshire PROJECT NUMBER: STPG SIGN(36)								
							SF	SF	EA	EA	EA	EA	EA	EA	EA	EA	EA	FT	EA	LB	LB	LB	LB	FILE NAME: EnosburgWB.xls PLOT DATE: 5/17/2011 PROJECT MANAGER: A. Gamble DRAWN BY: T. Guazzoni DESIGNED BY: T. Guazzoni CHECKED: A. Gamble ENOSBURG WB SHEET 8 SHEET 88 OF 109								
VERMONT AGENCY OF TRANSPORTATION							TOWN DIRECTIONAL TOTALS		359.7	0.0	23	0	0	89	0	0	51	765.0	2			171.0										








DIRECTION	MILEPOINT	LOCATION CODE (SHEET 2)	SIGN CODE	WIDTH (IN)	HEIGHT (IN)	SHEETING REMARKS	SIGN LEGEND	NEW SIGNS		EXISTING SIGNS				EXIST POST		NUMBER OF NEW POSTS	SQUARE STEEL (IN)			TUBULAR STEEL Ø (IN)				SIGN FRAME REQUIRED	REMARKS	SIGN DETAIL LOCATION			
								"A"	"B"	RETAIN	SALVAGE FROM	SALVAGE TO	REMOVE	RETAIN	REMOVE		1.75	2.00	2.50	FOUNDATION	3.00	3.50	4.00			5.00	SHSM	PROJECT SHEET #	STANDARD SHEET #
																	(LB / FT)				(LB / FT)								
ENOSBURG VT105 WB							FY-FLUORESCENT YELLOW FYG-FLUORESCENT YELLOW GREEN															"SHSM"-STANDARD HIGHWAY SIGNS AND MARKINGS							
		F	D3-1	36	8			2.00															INSTALL ABOVE STOP SIGN		6				
WB	1.025	F	VW-622	36	36		RECREATIONAL TRAIL																						
		F	VW-622P	24	18		ALL SEASON PLAQUE																						
		F	W1-7	24	12		<---> DOUBLE ARROW																						
WB	1.020	F	VR-004A	24	30		YIELD TO PEDESTRIAN IN CROSSWALK																						
WB	0.995	F	W11-2	30	30		PEDESTRIAN			1				X															
		F	W16-7pL	24	12		LEFT DIAGONAL ARROW			1																			
WB	0.975-0.900	G	UNK.	UNK.	UNK.		HANDICAP SIGNS			2				X															
WB	0.950	G	VR-017	24	30			5.00							1		X								BISMARK ST (TH-102). INSTALL SIGN ON RT SIDE OF BISMARK ST.		7		
WB	0.945	H	R1-1	30	30																								
		G	D3-1	UNK.	UNK.																								
		F	D3-1	UNK.	UNK.																								
		G	D3-1	24	8			1.33																	INSTALL ABOVE STOP SIGN		6		
		F	D3-1	36	8			2.00																	INSTALL ABOVE STOP SIGN		6		
		H	R1-1	30	30			6.25							4		X							• EXISTING IN CONCRETE					
SIGN SUMMARY SHEET							SHEET TOTALS	16.58	0.00	4	0	0	7	0	0	2	30.0	0	0.0	0.0	0.0	0.0	PROJECT NAME: St Albans - Berkshire PROJECT NUMBER: STPG SIGN(36)						
							SF	SF	EA	EA	EA	EA	EA	EA	EA	EA	FT	EA	LB	LB	LB	LB	FILE NAME: EnosburgWB.xls PLOT DATE: 5/17/2011 PROJECT MANAGER: A. Gamble DRAWN BY: T. Guazzoni DESIGNED BY: T. Guazzoni CHECKED: A. Gamble ENOSBURG WB SHEET 9 SHEET 89 OF 109						
VERMONT AGENCY OF TRANSPORTATION							TOWN DIRECTIONAL TOTALS	359.7	0.0	23	0	0	89	0	0	51	765.0	2			171.0								







DIRECTION	MILEPOINT	LOCATION CODE (SHEET 2)	SIGN CODE	WIDTH (IN)	HEIGHT (IN)	SHEETING REMARKS	SIGN LEGEND	NEW SIGNS		EXISTING SIGNS				EXIST POST		NUMBER OF NEW POSTS	SQUARE STEEL (IN)			TUBULAR STEEL Ø (IN)				SIGN FRAME REQUIRED	REMARKS	SIGN DETAIL LOCATION				
								"A"	"B"	RETAIN	SALVAGE FROM	SALVAGE TO	REMOVE	RETAIN	REMOVE		1.75	2.00	2.50	FOUNDATION	3.00	3.50	4.00			5.00	SHSM	PROJECT SHEET #	STANDARD SHEET #	
																	(LB / FT)				(LB / FT)									
ENOSBURG VT105 WB							FY-FLUORESCENT YELLOW FYG-FLUORESCENT YELLOW GREEN															"SHSM"-STANDARD HIGHWAY SIGNS AND MARKINGS								
			F	M6-1R	21	15		2.19															GREEN ON WHITE	X						
WB	0.640		F	W11-2	30	30	PEDESTRIAN			1				X																
			F	R1-6	12	36	STATE LAW YIELD TO PEDESTRIAN IN CROSSWALK						1										RETURN SIGN TO VILLAGE							
			F	W16-7pL	24	12	FYG		2.00														INSTALL BELOW PEDESTRIAN SIGN	X						
WB	0.635		G	VR-017	24	30		5.00						1	X								CHURCH ST (TH-105). INSTALL SIGN ON RT SIDE OF CHURCH ST		7					
WB	0.630		H	R1-1	30	30							1																	
			G	D3-1	UNK.	UNK.							1																	
			F	D3-1	UNK.	UNK.							1																	
			G	D3-1	24	8		1.33															INSTALL ABOVE STOP SIGN		6					
			F	D3-1	30	8		1.67															INSTALL ABOVE STOP SIGN		6					
			H	R1-1	30	30		6.25						1	X								CHURCH ST (TH-105)	X						
WB	0.600		F	R2-1	24	30							0																	
			F	R2-1	24	30		5.00						1	X									X						
WB	0.520		F	M3-4	24	12							1																	
			F	M1-5	30	24							1																	
SIGN SUMMARY SHEET							SHEET TOTALS	23.44	0.00	1	0	0	6	0	0	3	45.0	0	0.0	0.0	0.0	0.0	PROJECT NAME: St Albans - Berkshire							
								SF	SF	EA	EA	EA	EA	EA	EA	EA	FT	EA	LB	LB	LB	LB	PROJECT NUMBER: STPG SIGN(36)							
VERMONT AGENCY OF TRANSPORTATION							TOWN DIRECTIONAL TOTALS	359.7	0.0	23	0	0	89	0	0	51	765.0	2	171.0				FILE NAME: EnosburgWB.xls	PROJECT MANAGER: A. Gamble	DESIGNED BY: T. Guazzoni	ENOSBURG WB SHEET 11	PLOT DATE: 5/17/2011	DRAWN BY: T. Guazzoni	CHECKED: A. Gamble	SHEET 91 OF 109








DIRECTION	MILEPOINT	LOCATION CODE (SHEET 2)	SIGN CODE	WIDTH (IN)	HEIGHT (IN)	SHEETING REMARKS	SIGN LEGEND	NEW SIGNS		EXISTING SIGNS			EXIST POST		NUMBER OF NEW POSTS	SQUARE STEEL (IN)			TUBULAR STEEL Ø (IN)				SIGN FRAME REQUIRED	REMARKS	SIGN DETAIL LOCATION				
								"A"	"B"	RETAIN	SALVAGE FROM	SALVAGE TO	REMOVE	RETAIN		REMOVE	1.75	2.00	2.50	FOUNDATION	3.00	3.50			4.00	5.00	SHSM	PROJECT SHEET #	STANDARD SHEET #
																	(LB / FT)				(LB / FT)								
ENOSBURG VT105 WB							FY-FLUORESCENT YELLOW FYG-FLUORESCENT YELLOW GREEN															"SHSM"-STANDARD HIGHWAY SIGNS AND MARKINGS							
		F	M3-4	24	12			2.00						1	X								GREEN ON WHITE	X					
		F	M1-5	30	24			5.00																		E-136B			
WB	0.500	F	UNK.	UNK.	UNK.		DWI YOU CANT AFFORD IT						1	X									RETURN SIGN TO VILLAGE						
END CLASS 1 SECTION - VILLAGE OF ENOSBURG FALLS																													
WB	0.460	F	R2-1	24	30							1	X																
		F	VR-039	24	18							1																	
		F	VR-039	24	18			3.00						1	X											7			
		F	R2-1	24	30			5.00														X							
WB	0.320	F	VW-622	36	36		RECREATIONAL TRAIL					1	X																
		F	VW-622P	24	18		ALL SEASON PLAQUE					1																	
WB	0.300	G	W1-7	48	24							1	X																
		G	W1-7	48	24			8.00						2	X							X							
WB	0.191	F	VW-218	30	30		CENTER RUMBLE STRIPS			1			X																
		F	W16-4p	24	18		NEXT 6 MILES			1																			
WB	0.150	F	VW-622A	36	36		RECREATIONAL TRAIL					1	X																
SIGN SUMMARY SHEET							SHEET TOTALS	23.00	0.00	2	0	0	7	0	0	4	60.0	0	0.0	0.0	0.0	0.0	PROJECT NAME: St Albans - Berkshire						
								SF	SF	EA	EA	EA	EA	EA	EA	EA	FT	EA	LB	LB	LB	LB	PROJECT NUMBER: STPG SIGN(36)						
																						FILE NAME: EnosburgWB.xls							
VERMONT AGENCY OF TRANSPORTATION							TOWN DIRECTIONAL TOTALS	359.7	0.0	23	0	0	89	0	0	51	765.0	2		171.0			PROJECT MANAGER: A. Gamble						
																						DESIGNED BY: T. Guazzoni							
																						ENOSBURG WB SHEET 12							
																					PLOT DATE: 5/17/2011								
																					DRAWN BY: T. Guazzoni								
																					CHECKED BY: A. Gamble								
																					SHEET 92 OF 109								







DIRECTION	MILEPOINT	LOCATION CODE (SHEET 2)	SIGN CODE	WIDTH (IN)	HEIGHT (IN)	SHEETING REMARKS	SIGN LEGEND	NEW SIGNS		EXISTING SIGNS			EXIST POST		NUMBER OF NEW POSTS	SQUARE STEEL (IN)			TUBULAR STEEL Ø (IN)				SIGN FRAME REQUIRED	REMARKS	SIGN DETAIL LOCATION				
								"A"	"B"	RETAIN	SALVAGE FROM	SALVAGE TO	REMOVE	RETAIN		REMOVE	1.75	2.00	2.50	FOUNDATION	3.00	3.50			4.00	5.00	SHSM	PROJECT SHEET #	STANDARD SHEET #
																	(LB / FT)				(LB / FT)								
BERKSHIRE VT 105 EB							FY-FLUORESCENT YELLOW FYG-FLUORESCENT YELLOW GREEN															"SHSM"-STANDARD HIGHWAY SIGNS AND MARKINGS							
EB	0.000	C	VD-024	72	10									2	X										4				
		C	VD-700	6	10									0.42									INSTALL ON LEFT POST			E-138			
		C	VD-700	6	10		 							0.42									INSTALL ON RIGHT POST			E-138			
EB	0.170	A	VW-622A	36	36		RECREATIONAL TRAIL				1		X																
		A	VW-622P	24	18		ALL SEASON PLAQUE				1																		
EB	0.310	A	W1-4L	30	30						1		X																
		A	W1-4L	30	30									1	X								X						
EB	0.360	B	W1-6	48	24		LARGE ARROW RIGHT				1		X																
EB	0.390	A	W1-6	48	24		LARGE ARROW LEFT				1		X																
EB	0.400	A	VW-622B	36	36						1		X																
		A	W1-7	21	15						1																		
		A	W11-15a	30	30									1	X								X						
		A	W16-7pL	24	12									2.00									X						
EB	0.650	A	R2-5A	24	30		REDUCED SPEED AHEAD				1		X																
		A	W3-5	36	36									9.00		X							X						
SIGN SUMMARY SHEET							SHEET TOTALS	29.34	0.00	0	0	0	8	0	0	6	90.0	0	0.0	0.0	0.0	0.0	PROJECT NAME: St Albans - Berkshire PROJECT NUMBER: STPG SIGN(36)						
								SF	SF	EA	EA	EA	EA	EA	EA	EA	FT	EA	LB	LB	LB	LB	FILE NAME: BerkshireEB.xls PLOT DATE: 5/17/2011 PROJECT MANAGER: A. Gamble DRAWN BY: T. Guazzoni						
VERMONT AGENCY OF TRANSPORTATION							TOWN DIRECTIONAL TOTALS	235.4	0.0	0	0	0	53	0	0	40	600.0	0		0.0			DESIGNED BY: T. Guazzoni CHECKED: A. Gamble BERKSHIRE EB SHEET 1 SHEET 94 OF 109						





DIRECTION	MILEPOINT	LOCATION CODE (SHEET 2)	SIGN CODE	WIDTH (IN)	HEIGHT (IN)	SHEETING REMARKS	SIGN LEGEND	NEW SIGNS		EXISTING SIGNS			EXIST POST		NUMBER OF NEW POSTS	SQUARE STEEL (IN)			TUBULAR STEEL Ø (IN)				SIGN FRAME REQUIRED	REMARKS	SIGN DETAIL LOCATION							
								"A"	"B"	RETAIN	SALVAGE FROM	SALVAGE TO	REMOVE	RETAIN		REMOVE	1.75	2.00	2.50	FOUNDATION	3.00	3.50			4.00	5.00	SHSM	PROJECT SHEET #	STANDARD SHEET #			
																	(LB / FT)				(LB / FT)											
BERKSHIRE VT 105 EB							FY-FLUORESCENT YELLOW FYG-FLUORESCENT YELLOW GREEN																"SHSM"-STANDARD HIGHWAY SIGNS AND MARKINGS									
EB	0.670	A	VW-622A	36	36		RECREATIONAL TRAIL					1		X																		
		A	VW-622P	24	18		ALL SEASON PLAQUE					1																				
EB	0.720	A	VD-018	30	18							1		X																		
		A	VD-018	30	18			3.75					1		X													7				
EB	0.760	A	R2-1	24	30							1		X																		
		A	R2-1	30	36			7.50					1		X																	
EB	0.820	A	VW-622B	36	36							1		X																		
		A	W1-7	21	15							1																				
		A	W11-15a	30	30			6.25					1		X																	
		A	W16-7pL	24	12			2.00																								
EB	0.844	A	M2-1	21	15							1		X																		
		A	M1-5	30	24							1																				
		A	M2-1	21	15			2.19					1		X																	
		A	M1-5	30	24			5.00																								E-136B
EB	0.910	A	D1-1A	72	10							1		X																		
SIGN SUMMARY SHEET							SHEET TOTALS	26.69	0.00	0	0	0	9	0	0	4	60.0	0	0.0	0.0	0.0	0.0	PROJECT NAME: St Albans - Berkshire PROJECT NUMBER: STPG SIGN(36)									
VERMONT AGENCY OF TRANSPORTATION							TOWN DIRECTIONAL TOTALS	235.4	0.0	0	0	0	53	0	0	40	600.0	0		0.0			FILE NAME: BerkshireEB.xls PROJECT MANAGER: A. Gamble DESIGNED BY: T. Guazzoni BERKSHIRE EB SHEET 2									
																						PLOT DATE: 5/17/2011 DRAWN BY: T. Guazzoni CHECKED: A. Gamble SHEET 95 OF 109										

DIRECTION	MILEPOINT	LOCATION CODE (SHEET 2)	SIGN CODE	WIDTH (IN)	HEIGHT (IN)	SHEETING REMARKS	SIGN LEGEND	NEW SIGNS		EXISTING SIGNS				EXIST POST		NUMBER OF NEW POSTS	SQUARE STEEL (IN)			TUBULAR STEEL Ø (IN)				SIGN FRAME REQUIRED	REMARKS	SIGN DETAIL LOCATION			
								"A"	"B"	RETAIN	SALVAGE FROM	SALVAGE TO	REMOVE	RETAIN	REMOVE		1.75	2.00	2.50	FOUNDATION	3.00	3.50	4.00			5.00	SHSM	PROJECT SHEET #	STANDARD SHEET #
																	(LB / FT)				(LB / FT)								
BERKSHIRE VT 105 EB							FY-FLUORESCENT YELLOW FYG-FLUORESCENT YELLOW GREEN															"SHSM"-STANDARD HIGHWAY SIGNS AND MARKINGS							
			A	M1-5	30	24		5.00																			E-136B		
EB	1.250		A	VW-622B	36	36																							
			A	W1-7	21	15																							
			A	W11-15a	30	30		6.25																			X		
			A	W16-7pL	24	12		2.00							-												X		
EB	1.390		A	R2-1	24	30																							
			A	R2-1	24	30		5.00																				X	
EB	1.760		A	VW-092	30	30																							
			A	VW-092	36	36		9.00																				E-150	
EB	1.890		C	VR-017	24	24																							
			C	VR-017	24	30		5.00																				RIVER RD (TH-46)	
EB	1.880		D	R1-1	30	30																							
			D	R1-1	30	30		6.25																				RIVER RD (TH-46)	
EB	1.890		A	VW-092	30	30																							
			A	VW-092	36	36		9.00																				E-150	
SIGN SUMMARY SHEET							SHEET TOTALS	47.50	0.00	0	0	3 0	9 7	0	0	8	120.0	0	0.0	0.0	0.0	0.0	PROJECT NAME: St Albans - Berkshire PROJECT NUMBER: STPG SIGN(36)						
							SF	SF	EA	EA	EA	EA	EA	EA	EA	EA	EA	EA	EA	EA	EA	EA	EA	EA	EA	EA	EA	EA	EA
VERMONT AGENCY OF TRANSPORTATION							TOWN DIRECTIONAL TOTALS	235.4	0.0	0	0	0	53	0	0	40	600.0	0		0.0				FILE NAME: BerkshireEB.xls PLOT DATE: 5/17/2011 PROJECT MANAGER: A. Gamble DRAWN BY: T. Guazzoni DESIGNED BY: T. Guazzoni CHECKED: A. Gamble BERKSHIRE EB SHEET 5 SHEET 98 OF 109					


DIRECTION	MILEPOINT	LOCATION CODE (SHEET 2)	SIGN CODE	WIDTH (IN)	HEIGHT (IN)	SHEETING REMARKS	SIGN LEGEND	NEW SIGNS		EXISTING SIGNS				EXIST POST		NUMBER OF NEW POSTS	SQUARE STEEL (IN)			TUBULAR STEEL Ø (IN)				SIGN FRAME REQUIRED	REMARKS	SIGN DETAIL LOCATION			
								"A"	"B"	RETAIN	SALVAGE FROM	SALVAGE TO	REMOVE	RETAIN	REMOVE		1.75	2.00	2.50	FOUNDATION	3.00	3.50	4.00			5.00	SHSM	PROJECT SHEET #	STANDARD SHEET #
																	(LB / FT)				(LB / FT)								
BERKSHIRE VT 105 EB							FY-FLUORESCENT YELLOW FYG-FLUORESCENT YELLOW GREEN																"SHSM"-STANDARD HIGHWAY SIGNS AND MARKINGS						
EB	2.260	A	W2-1M	30	30																								
		A	VW-205	30	30																								
		A	W2-1Mb	30	30																							5	
		A	VW-205	30	30																							7	
EB	2.360	A	VW-092	30	30																								
		A	VW-092	36	36																							E-150	
EB	2.450	C	VR-017	24	30																								
		C	VR-017	24	30																								
EB	2.455	D	R1-1	30	30																								
		D	R1-1	30	30																								
EB	2.510	A	VW-092	30	30																								
		A	VW-092	36	36																							E-150	
EB	2.535	A	OM-3R	12	36																								
		A	OM-3R	12	36																							X	
EB	2.570	B	OM-3L	12	36																								
SIGN SUMMARY SHEET							SHEET TOTALS	44.75	0.00	0	0	3 0	11 8	0	0	9	135.0	0	0.0	0.0	0.0	0.0	PROJECT NAME: St Albans - Berkshire PROJECT NUMBER: STPG SIGN(36)						
								SF	SF	EA	EA	EA	EA	EA	EA	EA	FT	EA	LB	LB	LB	LB	FILE NAME: BerkshireEB.xls PLOT DATE: 5/17/2011 PROJECT MANAGER: A. Gamble DRAWN BY: T. Guazzoni DESIGNED BY: T. Guazzoni CHECKED: A. Gamble BERKSHIRE EB SHEET 6 SHEET 99 OF 109						
VERMONT AGENCY OF TRANSPORTATION							TOWN DIRECTIONAL TOTALS	235.4	0.0	0	0	0	53	0	0	40	600.0	0		0.0									

DIRECTION	MILEPOINT	LOCATION CODE (SHEET 2)	SIGN CODE	WIDTH (IN)	HEIGHT (IN)	SHEETING REMARKS	SIGN LEGEND	NEW SIGNS		EXISTING SIGNS			EXIST POST		NUMBER OF NEW POSTS	SQUARE STEEL (IN)			TUBULAR STEEL Ø (IN)				SIGN FRAME REQUIRED	REMARKS	SIGN DETAIL LOCATION				
								"A"	"B"	RETAIN	SALVAGE FROM	SALVAGE TO	REMOVE	RETAIN		REMOVE	1.75	2.00	2.50	FOUNDATION	3.00	3.50			4.00	5.00	SHSM	PROJECT SHEET #	STANDARD SHEET #
																	(LB / FT)				(LB / FT)								
BERKSHIRE VT105 WB							FY-FLUORESCENT YELLOW FYG-FLUORESCENT YELLOW GREEN															"SHSM"-STANDARD HIGHWAY SIGNS AND MARKINGS							
WB	3.220	F	VW-092	30	30							1		X															
		F	VW-092	36	36				9.00						2		X									E-150			
WB	2.730	F	W2-2MaR	30	30							1		X															
		F	W2-2MaR	30	30				6.25						2		X								7				
		F	VW-092	30	30				6.25																	E-150			
WB	2.630	F	VW-092	30	30		UNSAFE TO PASS					1		X															
WB	2.580	F	W2-1M	30	30							1		X															
		F	VW-205	30	30								1																
		F	W2-1Mb	30	30				6.25						2		X								5				
		F	VW-205	30	30				6.25																7				
WB	2.570	A	OM-3R	12	36							1		X															
		A	OM-3R	12	36				3.00						1		X								X				
WB	2.530	A	OM-3L	12	36							1		X															
		A	OM-3L	12	36				3.00						1		X								X				
WB	2.450	G	VR-017	24	30							1		X															
SIGN SUMMARY SHEET							SHEET TOTALS	40.00	0.00	0	0	0	8	0	0	8	120.0	0	0.0	0.0	0.0	0.0	PROJECT NAME: St Albans - Berkshire PROJECT NUMBER: STPG SIGN(36)						
								SF	SF	EA	EA	EA	EA	EA	EA	EA	FT	EA	LB	LB	LB	LB	FILE NAME: BerkshireWB.xls PLOT DATE: 5/17/2011 PROJECT MANAGER: A. Gamble DRAWN BY: T. Guazzoni						
VERMONT AGENCY OF TRANSPORTATION							TOWN DIRECTIONAL TOTALS	256.1	0.0	0	0	0	61	0	0	35	525.0	0	0.0				DESIGNED BY: T. Guazzoni CHECKED: A. Gamble BERKSHIRE WB SHEET 1 SHEET 101 OF 109						






DIRECTION	MILEPOINT	LOCATION CODE (SHEET 2)	SIGN CODE	WIDTH (IN)	HEIGHT (IN)	SHEETING REMARKS	SIGN LEGEND	NEW SIGNS		EXISTING SIGNS			EXIST POST		NUMBER OF NEW POSTS	SQUARE STEEL (IN)			TUBULAR STEEL Ø (IN)				SIGN FRAME REQUIRED	REMARKS	SIGN DETAIL LOCATION				
								"A"	"B"	RETAIN	SALVAGE FROM	SALVAGE TO	REMOVE	RETAIN		REMOVE	1.75	2.00	2.50	FOUNDATION	3.00	3.50			4.00	5.00	SHSM	PROJECT SHEET #	STANDARD SHEET #
																	(LB / FT)				(LB / FT)								
BERKSHIRE VT105 WB							FY-FLUORESCENT YELLOW FYG-FLUORESCENT YELLOW GREEN															"SHSM"-STANDARD HIGHWAY SIGNS AND MARKINGS							
		G	VR-017	24	30			5.00						1	X								KING RD (TH-29)		7				
WB	2.440	H	R1-1	30	30							1			X														
		H	R1-1	30	30			6.25						1	X								KING RD (TH-29)	X					
WB	2.110	F	VW-092	30	30							1			X														
		F	VW-092	36	36			9.00						2	X											E-150			
WB	1.975	F	VW-092	30	30		UNSAFE TO PASS					1			X														
WB	1.530	F	R2-5A	24	30		REDUCED SPEED AHEAD 					1			X														
		F	W3-5	36	36			9.00						2	X									X					
WB	1.500	F	VW-622A	36	36		RECREATIONAL TRAIL					1			X														
		F	VW-622P	24	16		ALL SEASON PLAQUE					1																	
WB	1.450	F	VD-018	30	18			3.75						1	X										7				
		F	VD-018	30	18							1			X														
WB	1.390	F	R2-1	24	30							1			X														
		F	R2-1	30	36			7.50						1	X									X					
WB	1.320	F	VW-622B	36	36		RECREATIONAL TRAIL					1			X														
SIGN SUMMARY SHEET							SHEET TOTALS	40.50	0.00	0	0	0	9	0	0	8	120.0	0	0.0	0.0	0.0	0.0	PROJECT NAME: St Albans - Berkshire PROJECT NUMBER: STPG SIGN(36)						
								SF	SF	EA	EA	EA	EA	EA	EA	EA	FT	EA	LB	LB	LB	LB	FILE NAME: BerkshireWB.xls PLOT DATE: 5/17/2011 PROJECT MANAGER: A. Gamble DRAWN BY: T. Guazzoni DESIGNED BY: T. Guazzoni CHECKED: A. Gamble BERKSHIRE WB SHEET 2 SHEET 102 OF 109						
VERMONT AGENCY OF TRANSPORTATION							TOWN DIRECTIONAL TOTALS	256.1	0.0	0	0	0	61	0	0	35	525.0	0		0.0									

DIRECTION	MILEPOINT	LOCATION CODE (SHEET 2)	SIGN CODE	WIDTH (IN)	HEIGHT (IN)	SHEETING REMARKS	SIGN LEGEND	NEW SIGNS		EXISTING SIGNS			EXIST POST		NUMBER OF NEW POSTS	SQUARE STEEL (IN)			TUBULAR STEEL Ø (IN)					SIGN FRAME REQUIRED	REMARKS	SIGN DETAIL LOCATION					
								"A"	"B"	RETAIN	SALVAGE FROM	SALVAGE TO	REMOVE	RETAIN		REMOVE	1.75	2.00	2.50	FOUNDATION	3.00	3.50	4.00			5.00	SHSM	PROJECT SHEET #	STANDARD SHEET #		
																	(LB / FT)				(LB / FT)										
																	1.88	2.42	3.35		7.60	9.00	10.80			14.60					
BERKSHIRE VT105 WB							FY-FLUORESCENT YELLOW FYG-FLUORESCENT YELLOW GREEN															"SHSM"-STANDARD HIGHWAY SIGNS AND MARKINGS									
			F	W1-7	21	15	<---> DOUBLE ARROW																								
			F	W11-15a	30	30		6.25																						X	
			F	W16-7pL	24	12		2.00																						X	
WB	1.210		F	D9-1	24	30	PHONE SERVICE																								
			F	VD-058	24	8	AHEAD																								
WB	1.170		F	R2-1	24	30																									
			F	R2-1	24	30		5.00																						X	
WB	1.150		F	M2-1	21	15																									
			F	M1-5	24	24																									
			F	M2-1	21	15		2.19																						X	
			F	M1-5	30	24		5.00																							
WB	1.110		F	D1-1A	72	10	DESTINATION SIGNS (5)																								
			F	D1-1A	72	10																									
			F	D1-1A	72	10																									
			F	D1-1S	72	10																									
SIGN SUMMARY SHEET							SHEET TOTALS	20.44	0.00	0	0	0	10	0	0	3	45.0	0	0.0	0.0	0.0	0.0	PROJECT NAME: St Albans - Berkshire PROJECT NUMBER: STPG SIGN(36)								
								SF	SF	EA	EA	EA	EA	EA	EA	EA	FT	EA	LB	LB	LB	LB	FILE NAME: BerkshireWB.xls PROJECT MANAGER: A. Gamble DESIGNED BY: T. Guazzoni BERKSHIRE WB SHEET 3								
VERMONT AGENCY OF TRANSPORTATION							TOWN DIRECTIONAL TOTALS	256.1	0.0	0	0	0	61	0	0	35	525.0	0			0.0		PLOT DATE: 5/17/2011 DRAWN BY: T. Guazzoni CHECKED: A. Gamble SHEET 103 OF 109								

DIRECTION	MILEPOINT	LOCATION CODE (SHEET 2)	SIGN CODE	WIDTH (IN)	HEIGHT (IN)	SHEETING REMARKS	SIGN LEGEND	NEW SIGNS		EXISTING SIGNS				EXIST POST		NUMBER OF NEW POSTS	SQUARE STEEL (IN)			TUBULAR STEEL Ø (IN)				SIGN FRAME REQUIRED	REMARKS	SIGN DETAIL LOCATION			
								"A"	"B"	RETAIN	SALVAGE FROM	SALVAGE TO	REMOVE	RETAIN	REMOVE		1.75	2.00	2.50	FOUNDATION	3.00	3.50	4.00			5.00	SHSM	PROJECT SHEET #	STANDARD SHEET #
																	(LB / FT)				(LB / FT)								
BERKSHIRE VT105 WB							FY-FLUORESCENT YELLOW FYG-FLUORESCENT YELLOW GREEN															"SHSM"-STANDARD HIGHWAY SIGNS AND MARKINGS							
			F M3-3	24	12			2.00							2		X				2			#3C	GREEN ON WHITE . INSTALL ON 2 1/2" SLIP BASES	X	6		
			F M1-5	30	24			5.00																			E-136B		
			F M6-1L	21	15			2.19																GREEN ON WHITE	X				
			F M3-4	24	12			2.00																GREEN ON WHITE	X				
			F M1-5	30	24			5.00																			E-136B		
			F M6-3	21	15			2.19																GREEN ON WHITE	X				
			F M3-1	24	12			2.00																BLACK ON WHITE	X				
			F M1-5A	30	24			5.00																			E-136C		
			F M5-1R	21	15			2.19																BLACK ON WHITE	X				
WB	1.050		F M3-3	24	12			2.00						1		X								INSTALL ACROSS FROM VT118, 10' WEST OF UTILITY POLE. GREEN ON WHITE	X				
			F M1-5	30	24			5.00																			E-136B		
			F 6-1L	21	15			2.19																GREEN ON WHITE	X				
WB	1.010		F D1-1A	72	10																								
			F D1-1A	72	10																								
			F D1-1A	72	10																								
SIGN SUMMARY SHEET							SHEET TOTALS	36.76	0.00	0	0	0	3	0	0	3		45.0		0	0.0	2	0.0	0.0	PROJECT NAME: St Albans - Berkshire				
								SF	SF	EA	EA	EA	EA	EA	EA	EA		FT		EA	LB	LB	LB	LB	PROJECT NUMBER: STPG SIGN(36)				
							TOWN DIRECTIONAL TOTALS	256.1	0.0	0	0	0	61	0	0	35		525.0		0		0.0				FILE NAME: BerkshireWB.xls	PLOT DATE: 5/17/2011		
VERMONT AGENCY OF TRANSPORTATION																								PROJECT MANAGER: A. Gamble	DRAWN BY: T. Guazzoni				
																								DESIGNED BY: T. Guazzoni	CHECKED: A. Gamble				
																								BERKSHIRE WB SHEET 5	SHEET 105 OF 109				



DIRECTION	MILEPOINT	LOCATION CODE (SHEET 2)	SIGN CODE	WIDTH (IN)	HEIGHT (IN)	SHEETING REMARKS	SIGN LEGEND	NEW SIGNS		EXISTING SIGNS				EXIST POST		NUMBER OF NEW POSTS	SQUARE STEEL (IN)			TUBULAR STEEL Ø (IN)				SIGN FRAME REQUIRED	REMARKS	SIGN DETAIL LOCATION			
								"A"	"B"	RETAIN	SALVAGE FROM	SALVAGE TO	REMOVE	RETAIN	REMOVE		1.75	2.00	2.50	FOUNDATION	3.00	3.50	4.00			5.00	SHSM	PROJECT SHEET #	STANDARD SHEET #
																	(LB / FT)				(LB / FT)								
BERKSHIRE VT105 WB							FY-FLUORESCENT YELLOW FYG-FLUORESCENT YELLOW GREEN																"SHSM"-STANDARD HIGHWAY SIGNS AND MARKINGS						
		F	M1-5A	30	24			5.00																			E-136C		
		F	M6-1R	21	15			2.19																					
WB	0.970	G	VR-079	24	24																								
		G	VR-079	24	30			5.00																					
WB	0.960	H	R1-1	30	30																								
		H	R1-1	30	30			6.25																					
WB	0.950	F	VW-622A	36	36		RECREATIONAL TRAIL																						
		F	VW-622P	24	18		ALL SEASON PLAQUE																						
WB	0.880	F	M3-4	24	12			2.00																					
		F	M1-5	30	24			5.00																					
WB	0.870	F	M3-4	24	12		WEST																						
		F	M1-5	30	24		VERMONT 105																						
		F	VW-622B	36	36		RECREATIONAL TRAIL XING																						
		F	W1-7	21	15		<----> DOUBLE ARROW																						
WB	0.845	F	W11-15a	30	30			6.25																					
SIGN SUMMARY SHEET							SHEET TOTALS										PROJECT NAME: St Albans - Berkshire												
																	PROJECT NUMBER: STPG SIGN(36)												
																	FILE NAME: BerkshireWB.xls												
																	PLOT DATE: 5/17/2011												
																	PROJECT MANAGER: A. Gamble												
																	DRAWN BY: T. Guazzoni												
																	DESIGNED BY: T. Guazzoni												
																	CHECKED: A. Gamble												
																	BERKSHIRE WB SHEET 7												
																	SHEET 107 OF 109												
VERMONT AGENCY OF TRANSPORTATION							TOWN DIRECTIONAL TOTALS																						

DIRECTION	MILEPOINT	LOCATION CODE (SHEET 2)	SIGN CODE	WIDTH (IN)	HEIGHT (IN)	SHEETING REMARKS	SIGN LEGEND	NEW SIGNS		EXISTING SIGNS			EXIST POST		NUMBER OF NEW POSTS	SQUARE STEEL (IN)			TUBULAR STEEL Ø (IN)				SIGN FRAME REQUIRED	REMARKS	SIGN DETAIL LOCATION				
								"A"	"B"	RETAIN	SALVAGE FROM	SALVAGE TO	REMOVE	RETAIN		REMOVE	1.75	2.00	2.50	FOUNDATION	3.00	3.50			4.00	5.00	SHSM	PROJECT SHEET #	STANDARD SHEET #
																	(LB / FT)				(LB / FT)								
BERKSHIRE VT105 WB							FY-FLUORESCENT YELLOW FYG-FLUORESCENT YELLOW GREEN															"SHSM"-STANDARD HIGHWAY SIGNS AND MARKINGS							
		F	W16-7pL	24	12			2.00															INSTALL ON LEFT POST	X					
WB	0.790	F	R2-1	24	30							1		X															
		F	R2-1	24	30			5.00					1	X										X					
WB	0.670	F	VW-622A	36	36		RECREATIONAL TRAIL					1		X															
		F	VW-622P	24	18		ALL SEASON PLAQUE					1																	
WB	0.510	F	W1-4L	30	30		LEFT REVERSE CURVE					1		X															
WB	0.472	F	W1-4L	30	30			6.25					1	X									INSTALL 200' +/- WEST OF EXISTING SIGN	X					
WB	0.410	F	VW-622B	36	36		RECREATIONAL TRAIL					2 4		X															
		F	W1-7	21	15		<----> DOUBLE ARROW					1																	
		F	W11-15a	30	30			6.25					1	X										X					
		F	W16-7pL	24	12			2.00																X					
SIGN SUMMARY SHEET							SHEET TOTALS	21.50	0.00	0	0	1	7	0	0	3	45.0	0	0.0	0.0	0.0	0.0		PROJECT NAME: St Albans - Berkshire					
VERMONT AGENCY OF TRANSPORTATION							TOWN DIRECTIONAL TOTALS	SF	SF	EA	EA	EA	EA	EA	EA	EA	FT	EA	LB	LB	LB	LB		PROJECT NUMBER: STPG SIGN(36)					
								256.1	0.0	0	0	0	61	0	0	35	525.0	0		0.0				FILE NAME: BerkshireWB.xls	PLOT DATE: 5/17/2011				
																							PROJECT MANAGER: A. Gamble	DRAWN BY: T. Guazzoni					
																							DESIGNED BY: T. Guazzoni	CHECKED: A. Gamble					
																							BERKSHIRE WB SHEET 8	SHEET 108 OF 109					

