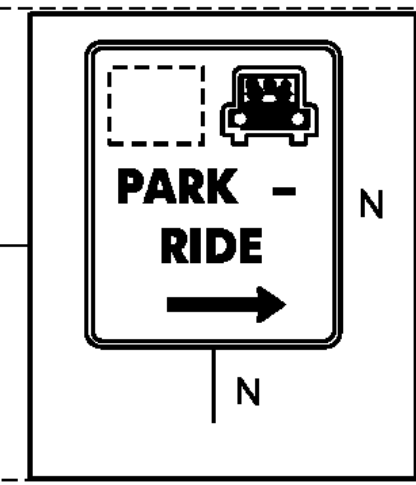
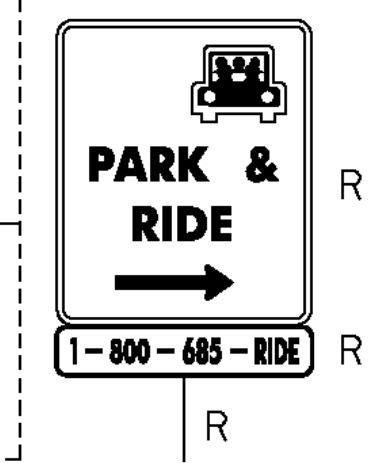
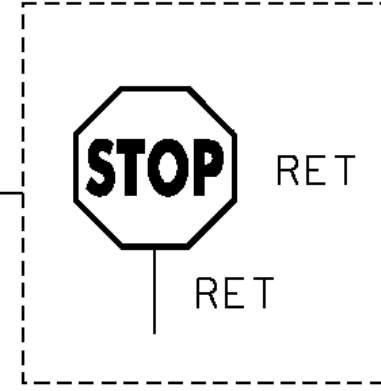


WILLIAMSTOWN PARK-AND-RIDE

GRASS SWALE

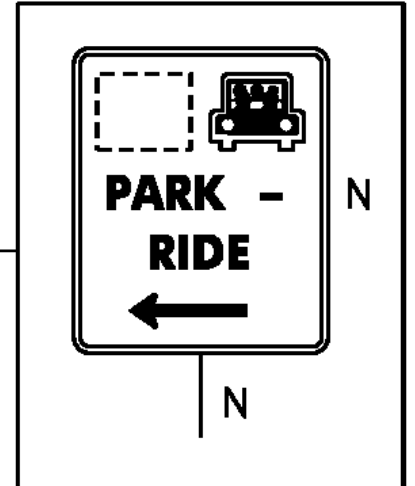
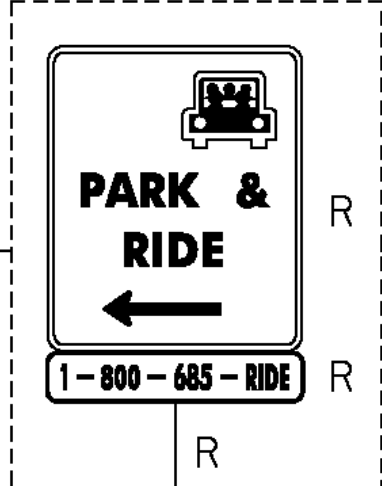


VT ROUTE 64

TO NORTHFIELD

TO WILLIAMSTOWN

DRIVEWAY



- SIGN LEGEND**
- N = NEW
 - R = REMOVE
 - R&S = REMOVE AND SALVAGE
 - S = SALVAGE SIGN
 - RET = RETAIN
 - B-B = BACK TO BACK

WILLIAMSTOWN PARK-AND-RIDE
NOT TO SCALE

- NOTES:**
1. ALL EXISTING SIGNS NOT SHOWN SHALL BE RETAINED, REMOVED OR REPLACED AS DIRECTED BY THE RESIDENT ENGINEER.
 2. ALL SIGN LOCATIONS SHOWN ON THESE PLANS ARE APPROXIMATE, TRUE LOCATIONS TO BE VERIFIED IN THE FIELD.
 3. EXISTING SIGN LOCATION MAY BE MODIFIED TO INCREASE VISIBILITY OR EFFECTIVENESS AT THE DISCRETION OF THE RESIDENT ENGINEER.



PROJECT NAME: STATEWIDE	PLOT DATE: 6/21/2012
PROJECT NUMBER: CMG PARK(34)	DRAWN BY: E. ALLING
FILE NAME: ...\\Williamstown_ptf.dgn	CHECKED BY: G. GOYETTE
PROJECT LEADER: G. GOYETTE	DESIGNED BY: E. ALLING
WILLIAMSTOWN	SHEET 38 OF 69