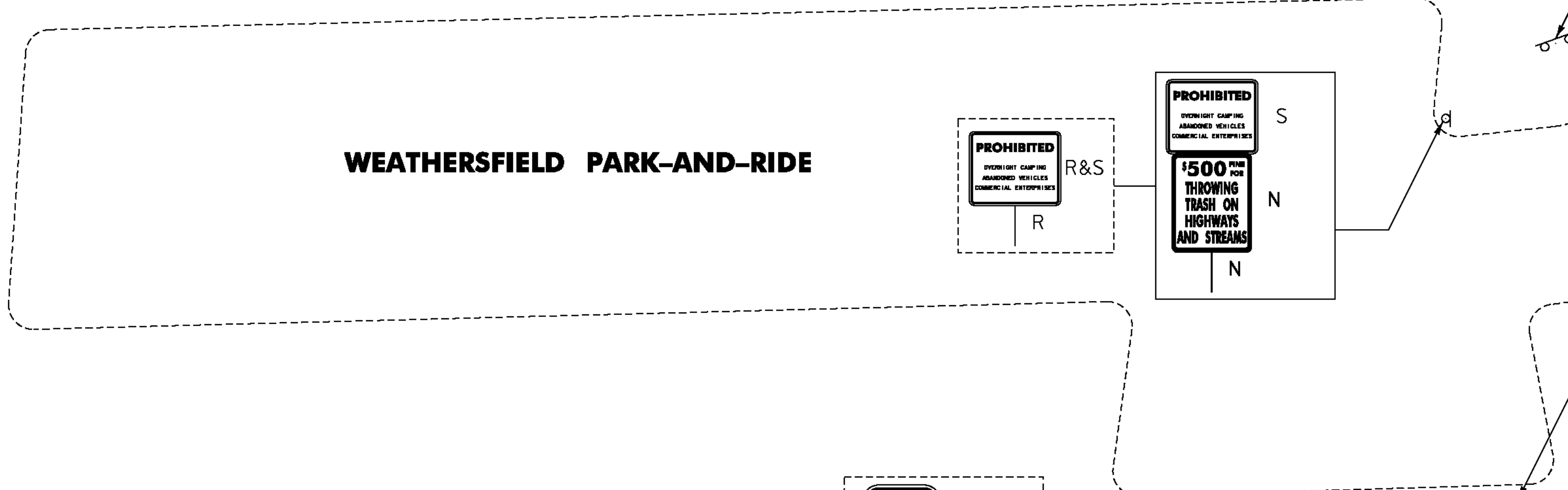
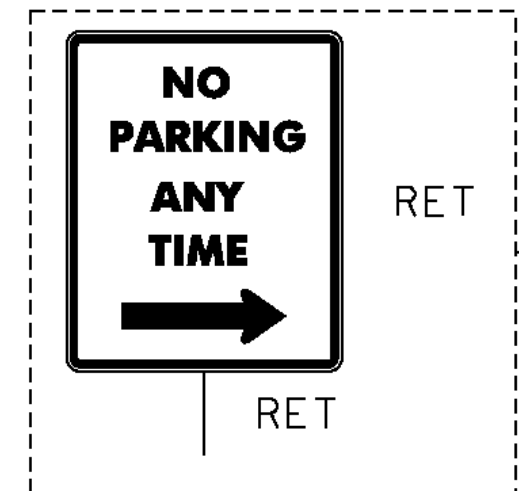
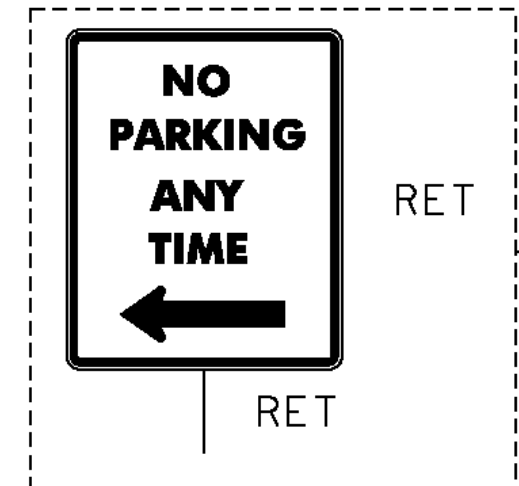
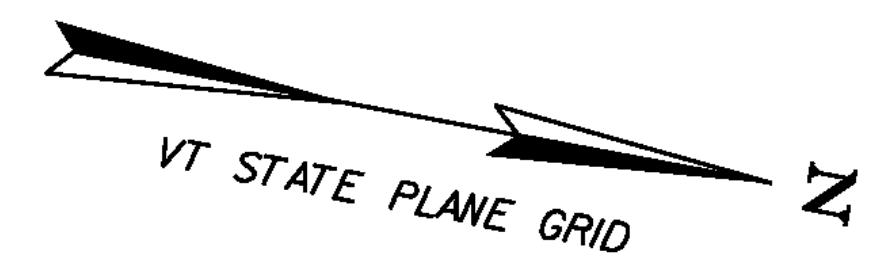


NOTES:

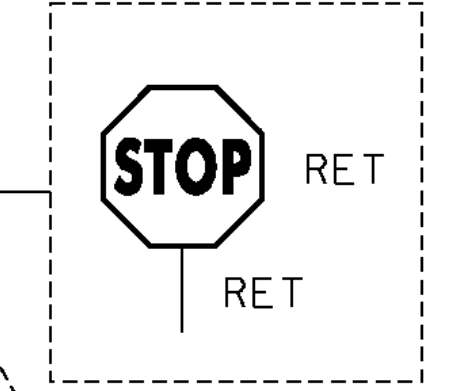
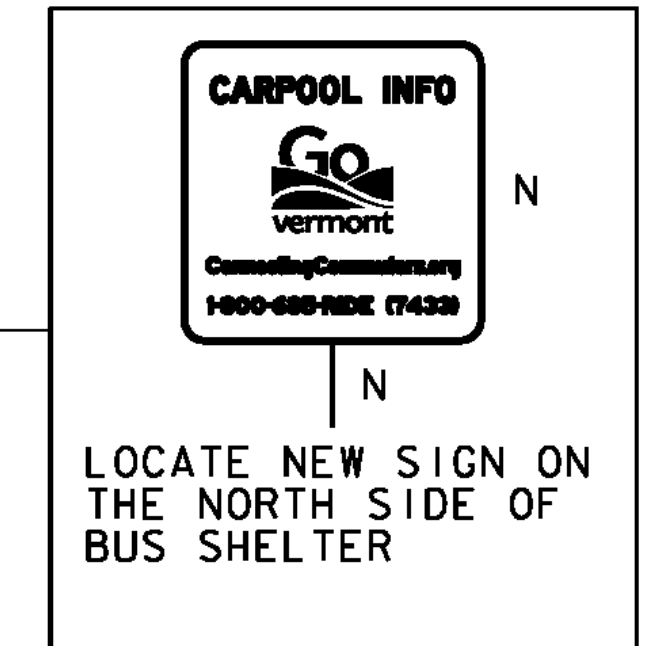
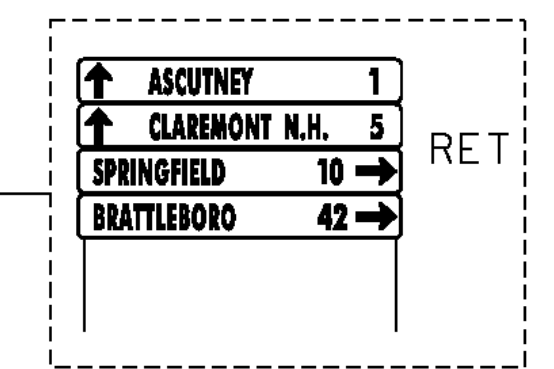
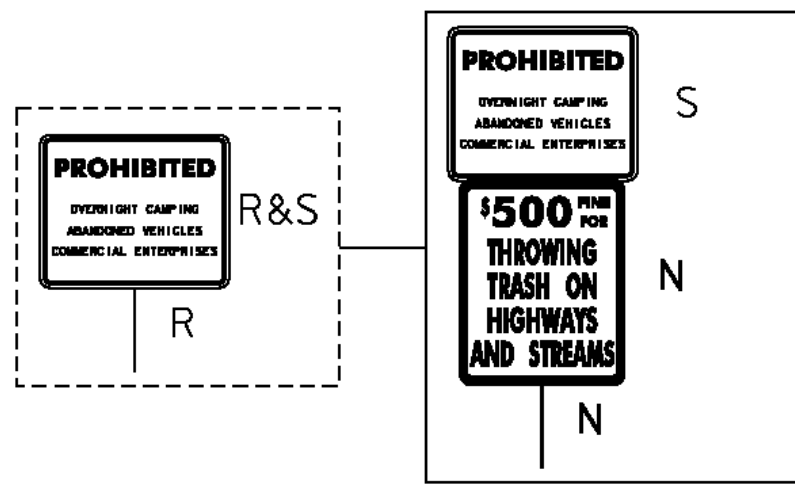
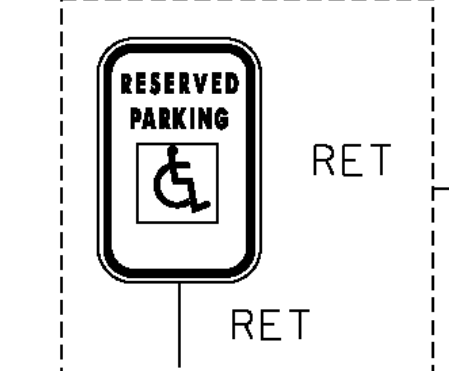
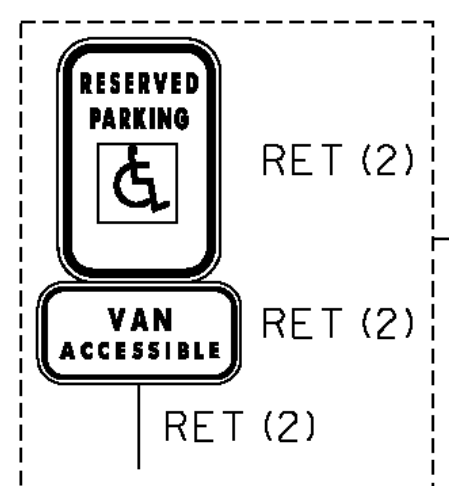
1. ALL EXISTING SIGNS NOT SHOWN SHALL BE RETAINED, REMOVED OR REPLACED AS DIRECTED BY THE RESIDENT ENGINEER.
2. ALL SIGN LOCATIONS SHOWN ON THESE PLANS ARE APPROXIMATE, TRUE LOCATIONS TO BE VERIFIED IN THE FIELD.
3. EXISTING SIGN LOCATION MAY BE MODIFIED TO INCREASE VISIBILITY OR EFFECTIVENESS AT THE DISCRETION OF THE RESIDENT ENGINEER.

675.50 REMOVING SIGNS
AS SHOWN - 5

675.60 ERECTING SALVAGED SIGNS
AS SHOWN - 1



WEATHERSFIELD PARK-AND-RIDE
NOT TO SCALE



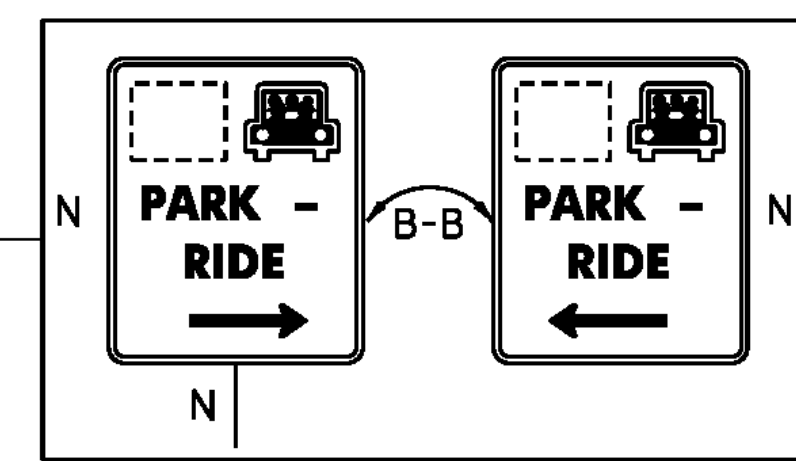
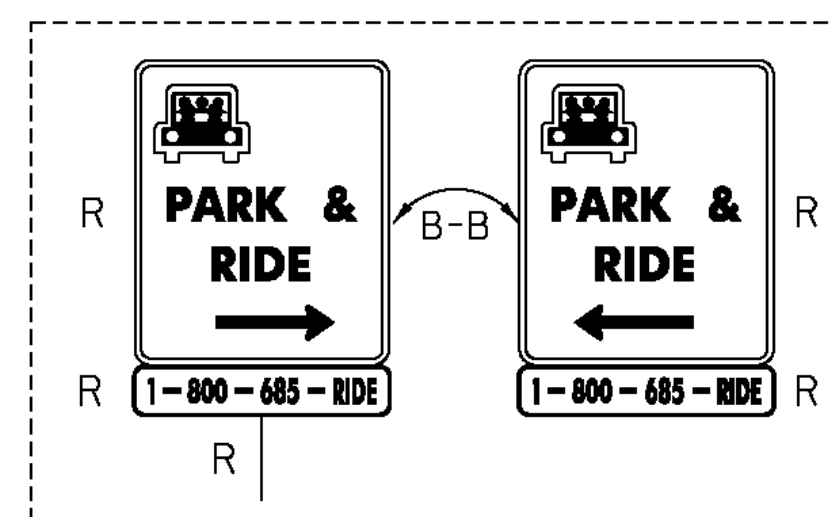
BUS SHELTER

VT ROUTE 131

WEATHERSFIELD

SIGN LEGEND

- N = NEW
- R = REMOVE
- R&S = REMOVE AND SALVAGE
- S = SALVAGE SIGN
- RET = RETAIN
- B-B = BACK TO BACK



PROJECT NAME: STATEWIDE
PROJECT NUMBER: CMG PARK(34)

FILE NAME: ...Weatherfield.ptf.dgn PLOT DATE: 6/21/2012
PROJECT LEADER: G. GOYETTE DRAWN BY: E. ALLING
DESIGNED BY: E. ALLING CHECKED BY: G. GOYETTE
WEATHERSFIELD SHEET 36 OF 69

