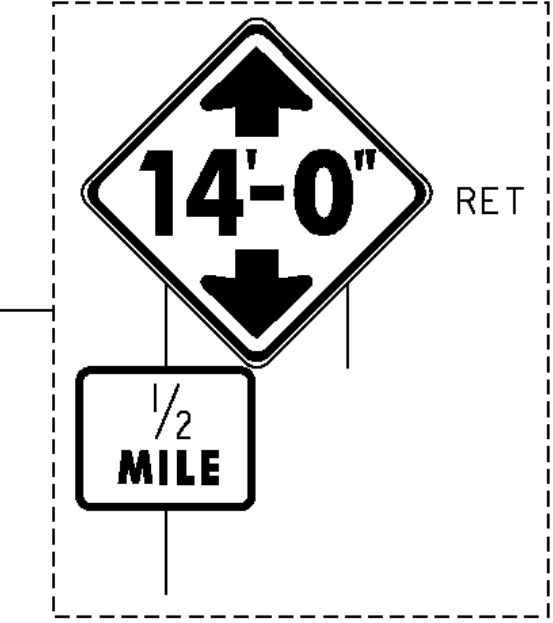


US ROUTE 5 NB/VT 11 EB

U.S. ROUTE 5



BIKE PATH

VTRANS DISTRICT 3 GARAGE ENTRANCE


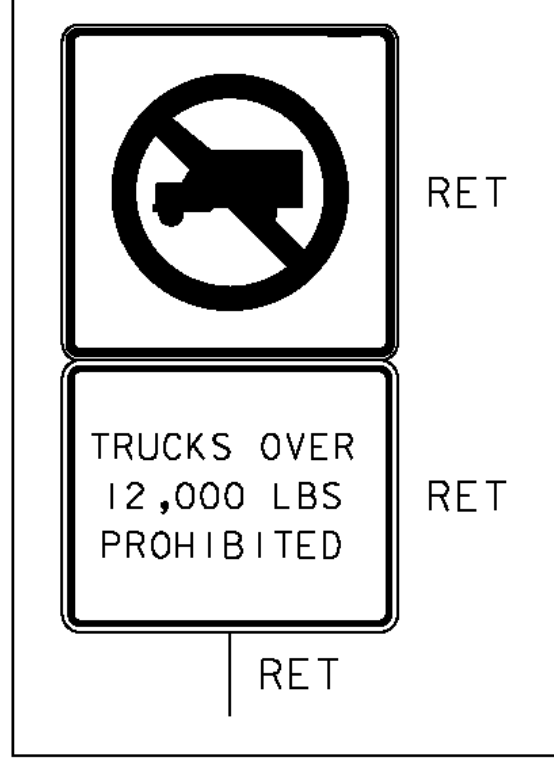
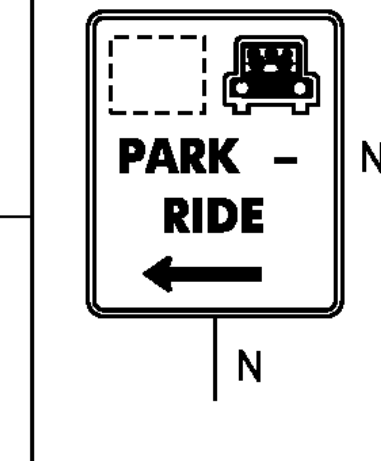
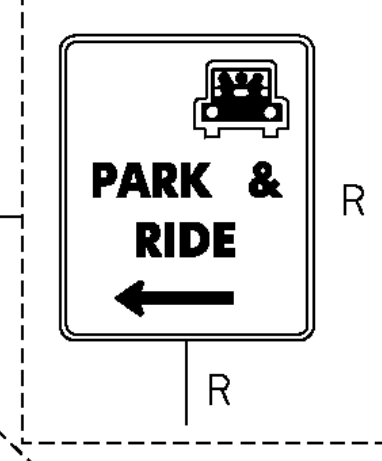
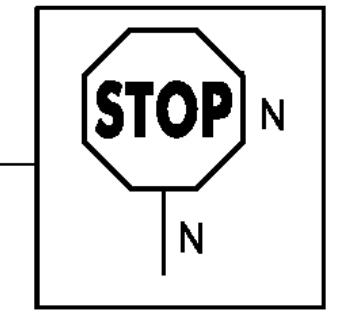
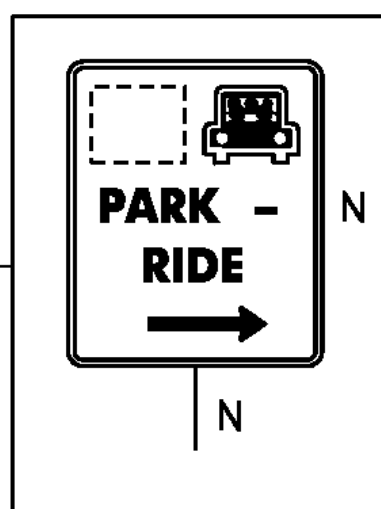
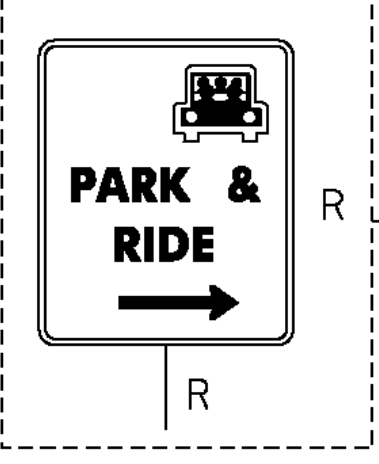


ENTRANCE CLOSED WITH TEMPORARY TRAFFIC BARRIER



LOCATE NEW ALONG NORTHERN EDGE OF PARK-AND-RIDE IN A HIGHLY VISIBLE LOCATION FACING TOWARD LOT ENTRANCE

SPRINGFIELD PARK-AND-RIDE



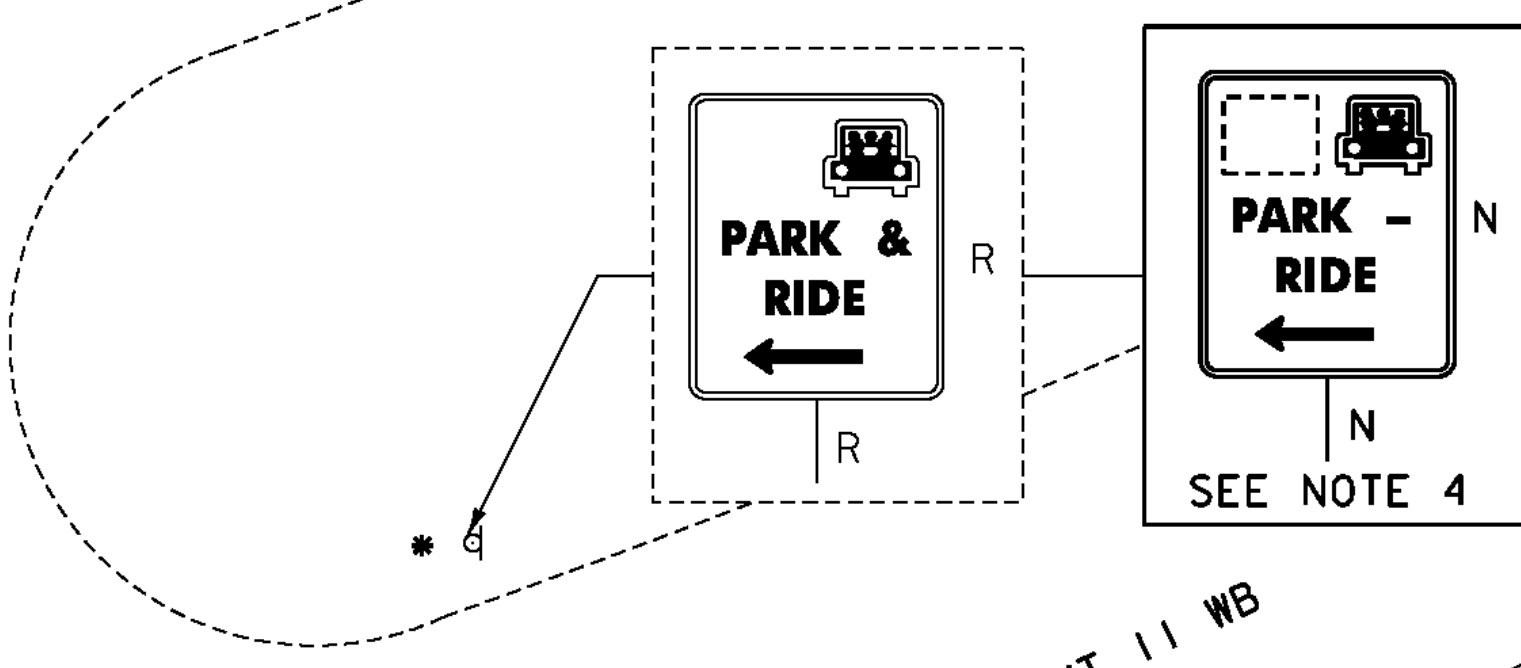
SPRINGFIELD PARK-AND-RIDE
NOT TO SCALE

675.50 REMOVING SIGNS
AS SHOWN - 3

NOTES:

1. ALL EXISTING SIGNS NOT SHOWN SHALL BE RETAINED, REMOVED OR REPLACED AS DIRECTED BY THE RESIDENT ENGINEER.
2. ALL SIGN LOCATIONS SHOWN ON THESE PLANS ARE APPROXIMATE, TRUE LOCATIONS TO BE VERIFIED IN THE FIELD.
3. EXISTING SIGN LOCATION MAY BE MODIFIED TO INCREASE VISIBILITY OR EFFECTIVENESS AT THE DISCRETION OF THE RESIDENT ENGINEER.
4. PARK AND RIDE SIGN IS LOCATED AT THE NORTHEAST CORNER OF THE INTERSECTION OF CHARLESTOWN ROAD (US-5/VT-11) AND MISSING LINK ROAD (US-5).

HOLIDAY INN EXPRESS PARKING LOT



US ROUTE 5 SB/VT 11 WB

US ROUTE 5 NB/VT 11 EB

* SEE NOTE 4

SIGN LEGEND

- N = NEW
- R = REMOVE
- R&S = REMOVE AND SALVAGE
- S = SALVAGE SIGN
- RET = RETAIN
- (B-B) = BACK TO BACK



PROJECT NAME:	STATEWIDE
PROJECT NUMBER:	CMG PARK(34)
FILE NAME: ...\Plot Files\Springfield.pxf.dwg	LOT DATE: 6/21/2012
PROJECT LEADER: G. GOYETTE	DRAWN BY: E. ALLING
DESIGNED BY: E. ALLING	CHECKED BY: G. GOYETTE
SPRINGFIELD	SHEET 31 OF 69