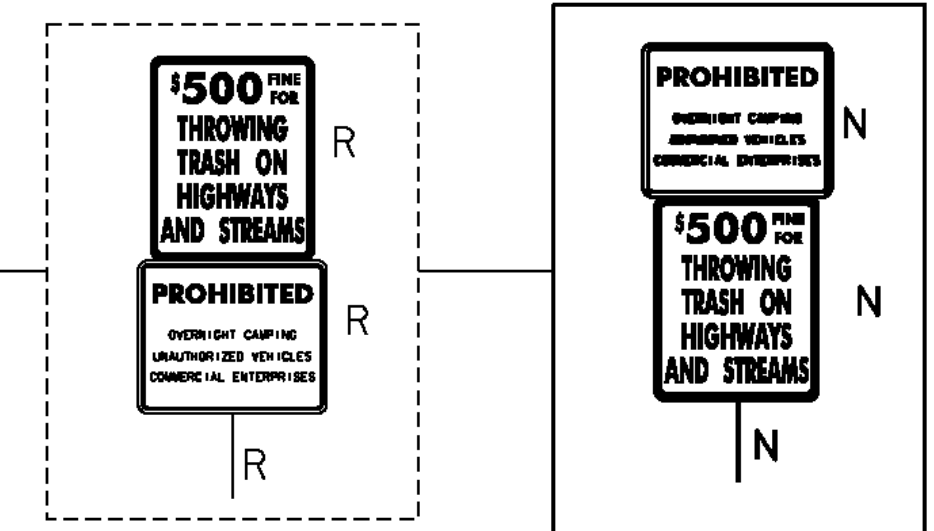

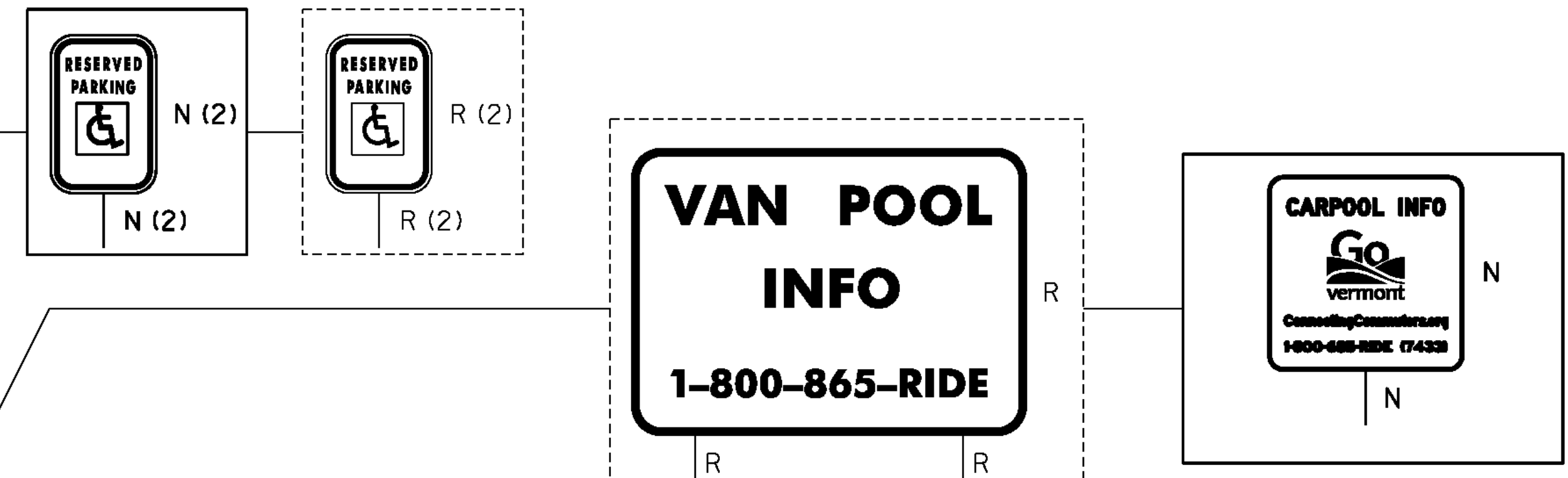


675.50 REMOVING SIGNS  
AS SHOWN - 7



**SOUTH BARRE PARK-AND-RIDE**

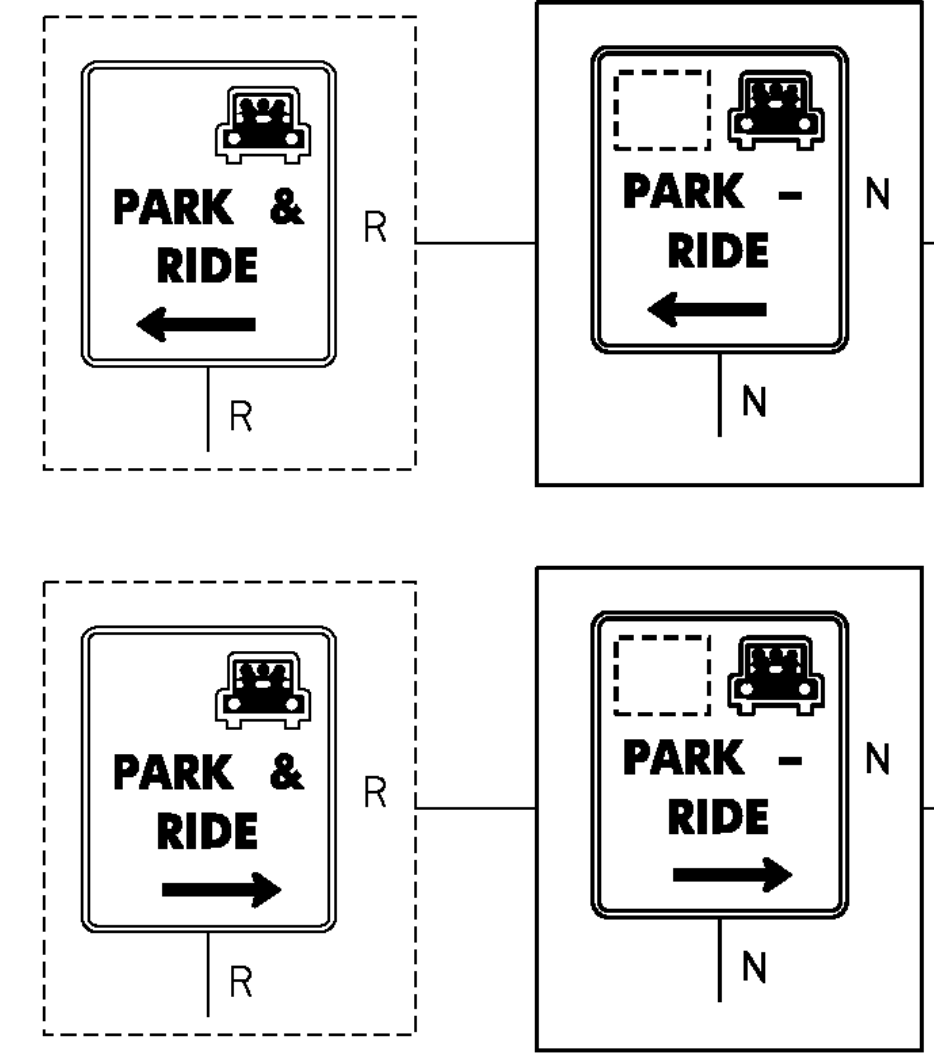
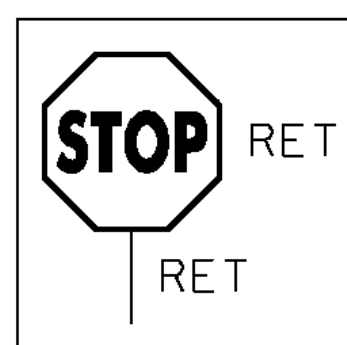
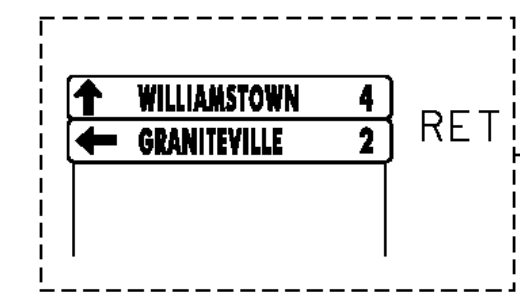
BITUMINOUS ISLAND

BITUMINOUS ISLAND

VT ROUTE 14

TO WILLIAMSTOWN

TO BARRE



**SOUTH BARRE PARK-AND-RIDE**  
NOT TO SCALE

HANNAFORD SUPERMARKET

**NOTES:**

1. ALL EXISTING SIGNS NOT SHOWN SHALL BE RETAINED, REMOVED OR REPLACED AS DIRECTED BY THE RESIDENT ENGINEER.
2. ALL SIGN LOCATIONS SHOWN ON THESE PLANS ARE APPROXIMATE, TRUE LOCATIONS TO BE VERIFIED IN THE FIELD.
3. EXISTING SIGN LOCATION MAY BE MODIFIED TO INCREASE VISIBILITY OR EFFECTIVENESS AT THE DISCRETION OF THE RESIDENT ENGINEER.

**SIGN LEGEND**

N	=	NEW
R	=	REMOVE
R&S	=	REMOVE AND SALVAGE
S	=	SALVAGE SIGN
RET	=	RETAIN
B-B	=	BACK TO BACK

PROJECT NAME:	STATEWIDE
PROJECT NUMBER:	CMG PARK(34)
FILE NAME:	...\\Plot Files\\South Barre.pxf.d
PRINT DATE:	6/21/2012
PROJECT LEADER:	G. GOYETTE
DRAWN BY:	E. ALLING
DESIGNED BY:	E. ALLING
CHECKED BY:	G. GOYETTE
<b>SOUTH BARRE</b>	SHEET 30 OF 69

