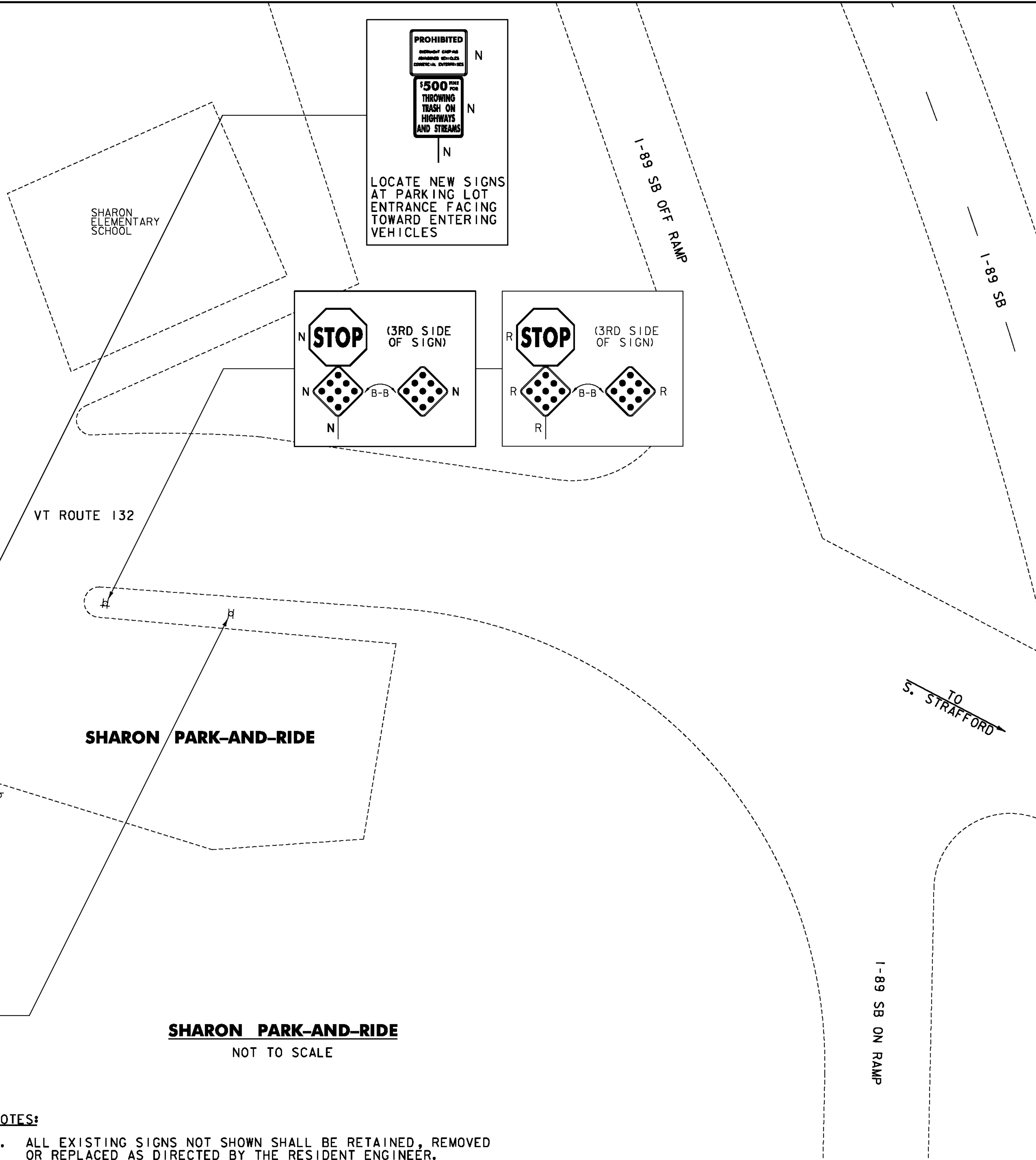


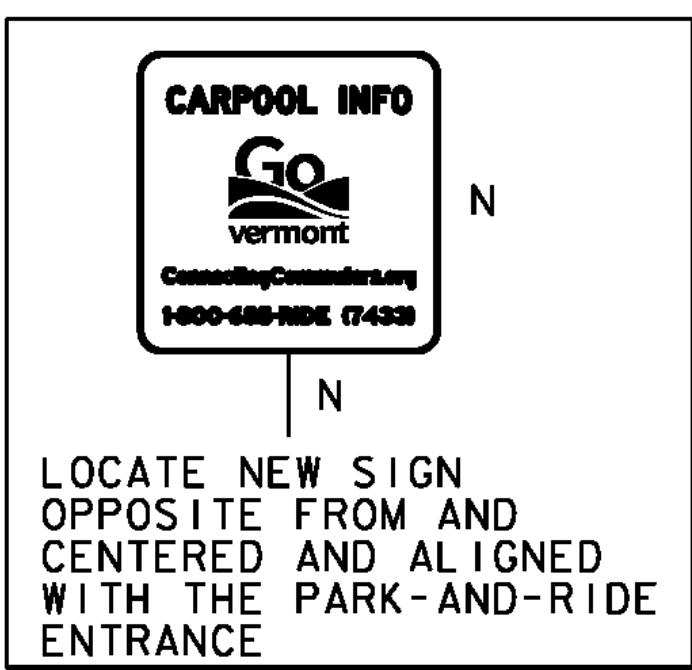
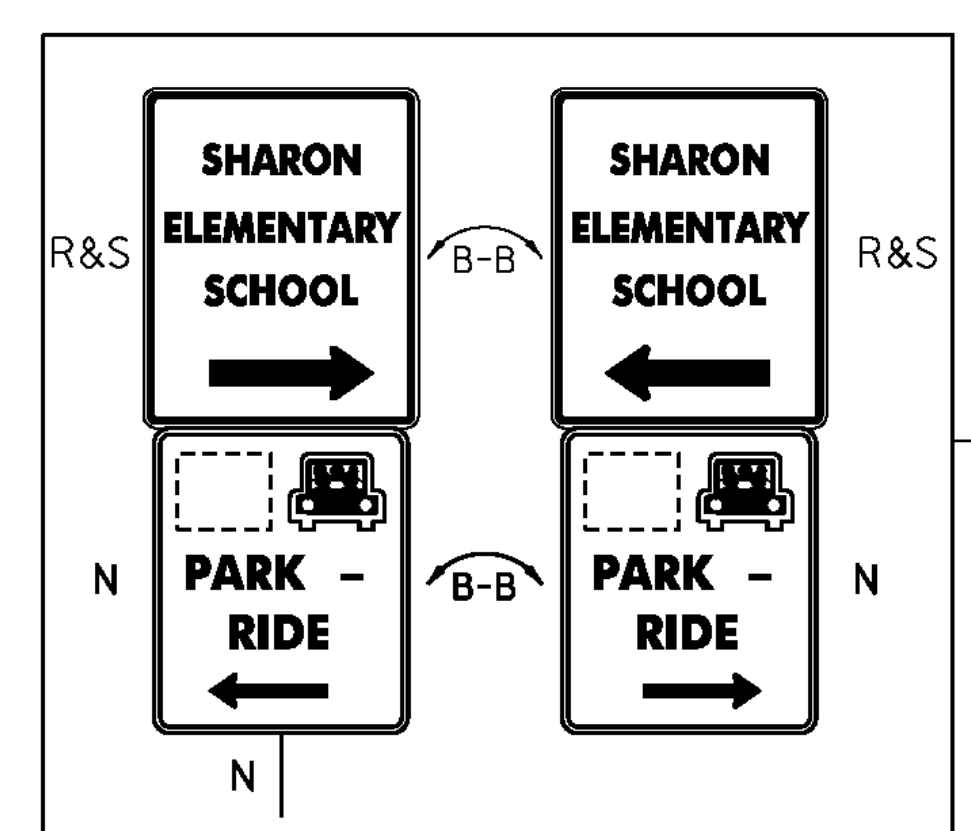
675.50 REMOVING SIGNS
AS SHOWN - 5

675.69 ERECTING SALVAGED SIGNS
AS SHOWN - 2



TO
VT-14

TO
S. STRAFFORD



SHARON PARK-AND-RIDE
NOT TO SCALE

SIGN LEGEND

- N = NEW
- R = REMOVE
- R&S = REMOVE AND SALVAGE
- S = SALVAGE SIGN
- RET = RETAIN
- B-B = BACK TO BACK

NOTES:

1. ALL EXISTING SIGNS NOT SHOWN SHALL BE RETAINED, REMOVED OR REPLACED AS DIRECTED BY THE RESIDENT ENGINEER.
2. ALL SIGN LOCATIONS SHOWN ON THESE PLANS ARE APPROXIMATE, TRUE LOCATIONS TO BE VERIFIED IN THE FIELD.
3. EXISTING SIGN LOCATION MAY BE MODIFIED TO INCREASE VISIBILITY OR EFFECTIVENESS AT THE DISCRETION OF THE RESIDENT ENGINEER.



PROJECT NAME:	STATEWIDE	PLOT DATE:	6/21/2012
PROJECT NUMBER:	CMG PARK(34)	DRAWN BY:	E. ALLING
FILE NAME:	...\\Plot Files\Sharon.ptf.dgn	CHECKED BY:	G. GOYETTE
PROJECT LEADER:	G. GOYETTE	SHEET	29 OF 69
DESIGNED BY:	E. ALLING		
SHARON			