


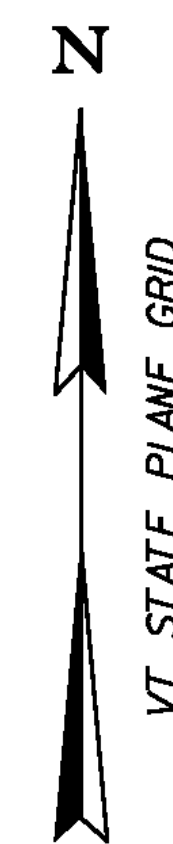
675.50 REMOVING SIGNS

AS SHOWN - 5

675.60 ERECTING SALVAGED SIGNS

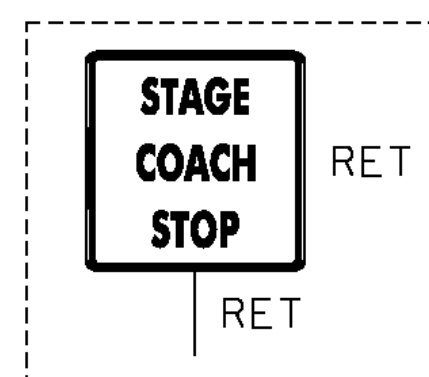
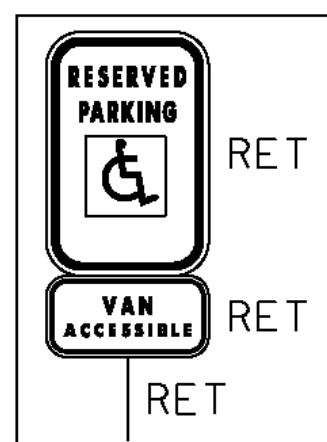
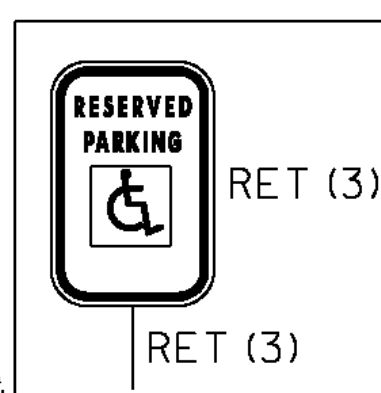
AS SHOWN - 1

SEE SHEET 24 FOR OTHER SIGNS



BETT'S ROAD

STORMWATER POND



BUS SHELTER

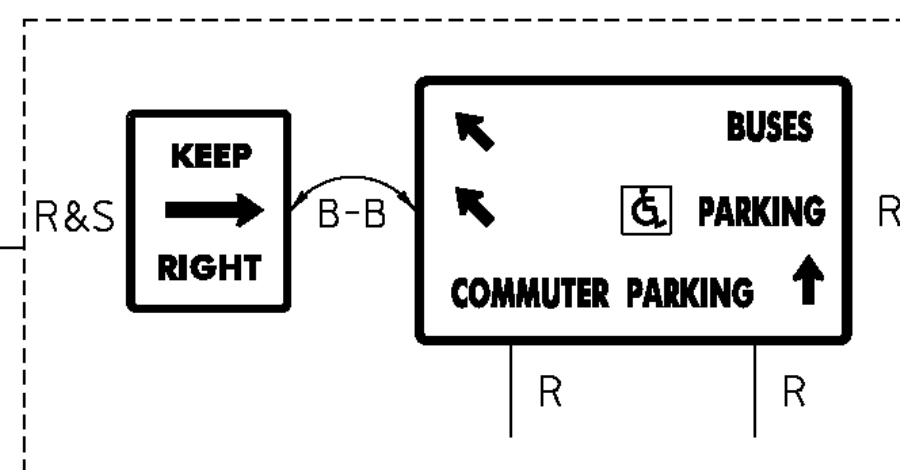
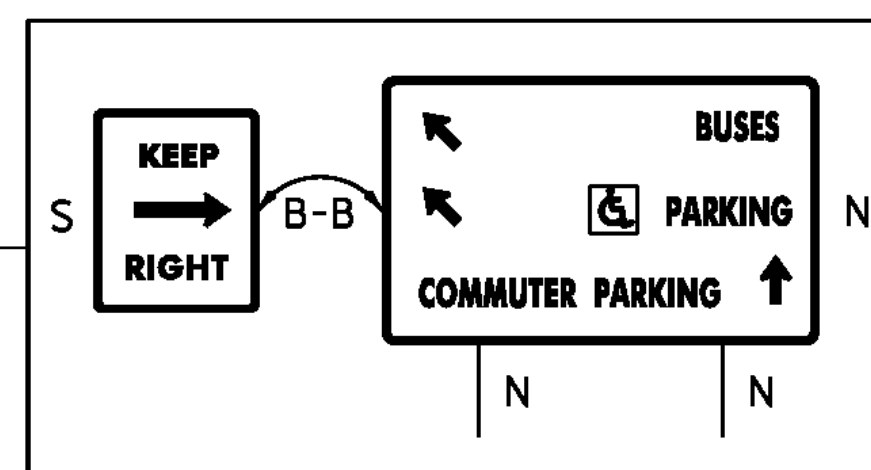
RANDOLPH PARK-AND-RIDE

MEDIAN

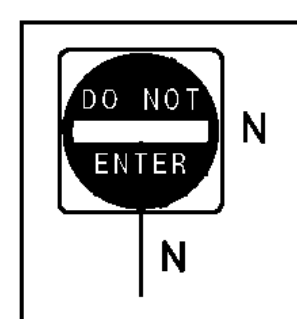
CARPOL INFO

 Vermont
 Connecting Commuters
 1-800-485-7436

LOCATE NEW SIGN ON EASTERN EDGE OF PARK-AND-RIDE ALIGNED WITH AND FACING THE CENTER OF THE PARK-AND-RIDE ENTRANCE.



GRASS STRIP



RANDOLPH PARK-AND-RIDE

NOT TO SCALE

PROJECT NAME: STATEWIDE
PROJECT NUMBER: CMG PARK(34)

FILE NAME: ...\\Plot Files\\Randolph2.p+f.dgn PLOT DATE: 6/21/2012
PROJECT LEADER: G. GOYETTE DRAWN BY: E. ALLING
DESIGNED BY: E. ALLING CHECKED BY: G. GOYETTE
RANDOLPH 2 SHEET 25 OF 69

