

TO
GEORGIA

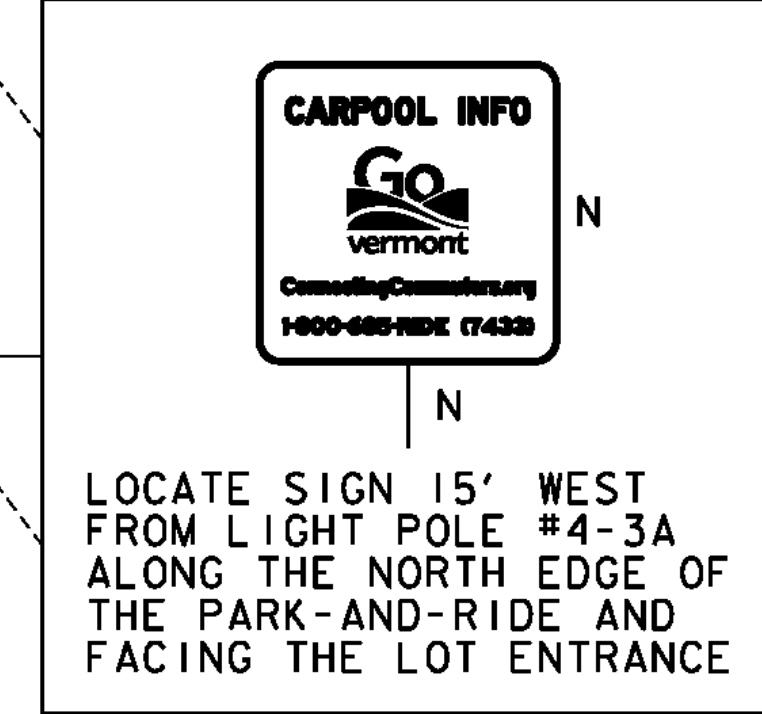
US ROUTE 7

TO
ST. ALBANS

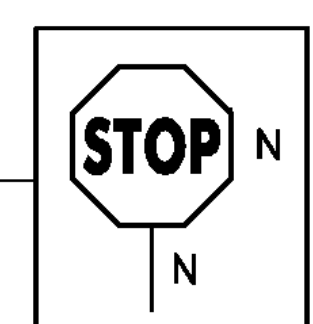
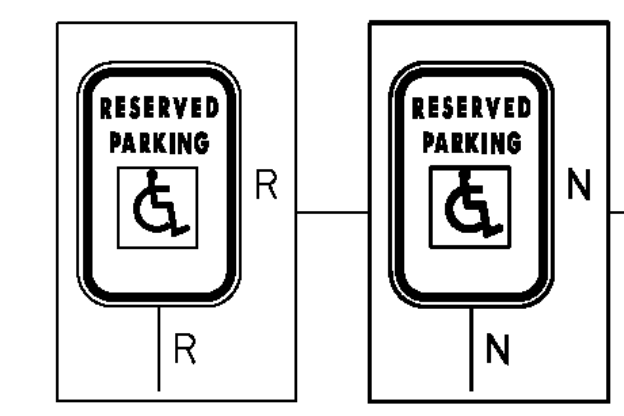
GRASS EMBANKMENT

I-89 NB

I-89 SB



GEORGIA PARK-AND-RIDE



675.50 REMOVING SIGNS

AS SHOWN - 6

675.60 ERECTING SALVAGED SIGNS

AS SHOWN - 2

SIGN LEGEND

- N = NEW
- R = REMOVE
- R&S = REMOVE AND SALVAGE
- S = SALVAGE SIGN
- RET = RETAIN
- B-B = BACK TO BACK

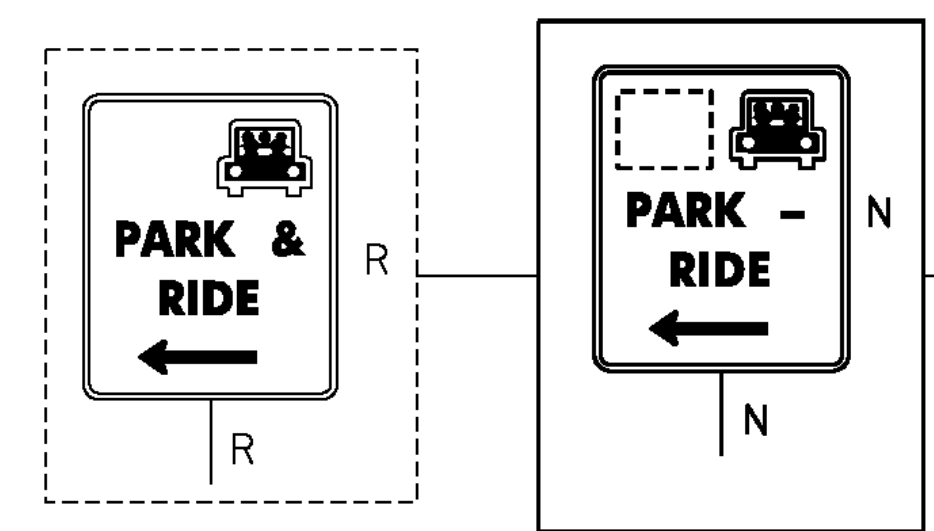
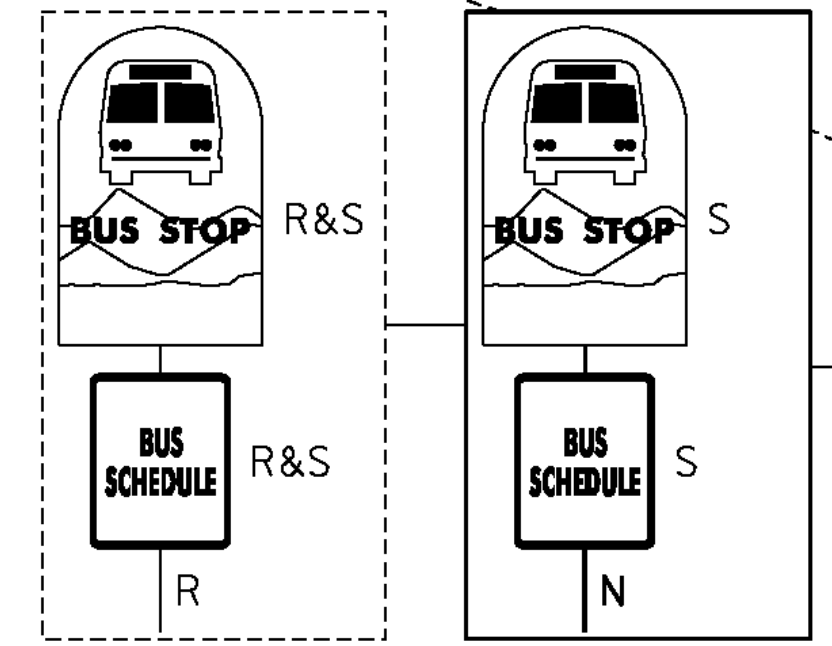
NOTES:

1. ALL EXISTING SIGNS NOT SHOWN SHALL BE RETAINED, REMOVED OR REPLACED AS DIRECTED BY THE RESIDENT ENGINEER.
2. ALL SIGN LOCATIONS SHOWN ON THESE PLANS ARE APPROXIMATE, TRUE LOCATIONS TO BE VERIFIED IN THE FIELD.
3. EXISTING SIGN LOCATION MAY BE MODIFIED TO INCREASE VISIBILITY OR EFFECTIVENESS AT THE DISCRETION OF THE RESIDENT ENGINEER.

SKUNK HILL ROAD

GEORGIA PARK-AND-RIDE

NOT TO SCALE



PROJECT NAME: STATEWIDE
PROJECT NUMBER: CMG PARK(34)

FILE NAME: ... \Plot Files\Georgia.p+f.dgn PLOT DATE: 6/21/2012
PROJECT LEADER: G. GOYETTE DRAWN BY: E. ALLING
DESIGNED BY: E. ALLING CHECKED BY: G. GOYETTE
GEORGIA SHEET 18 OF 69

