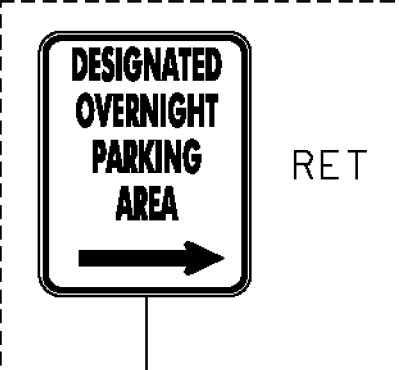
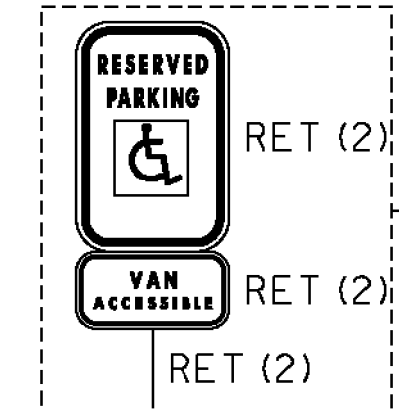
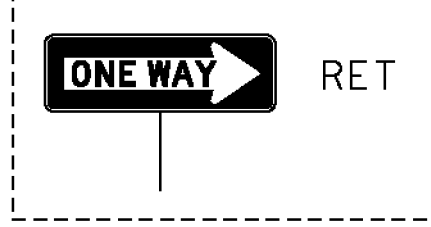
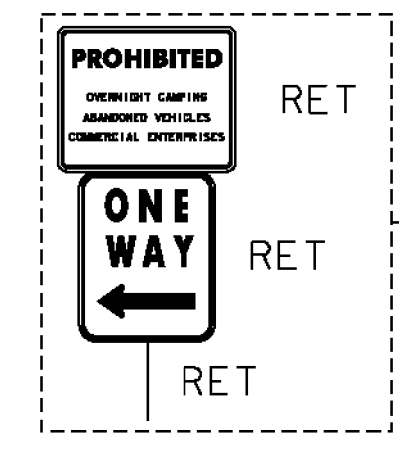
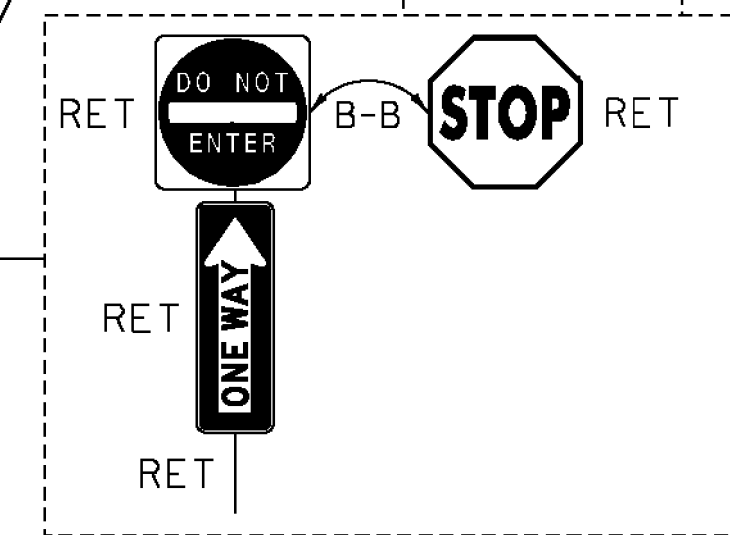
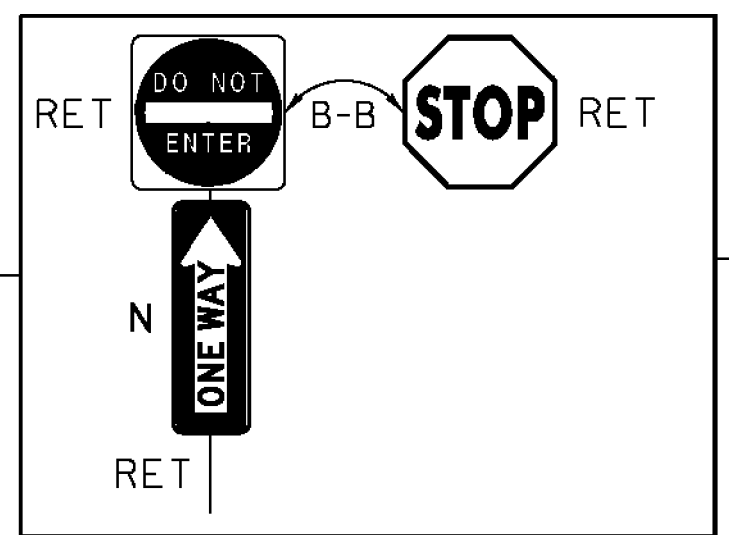
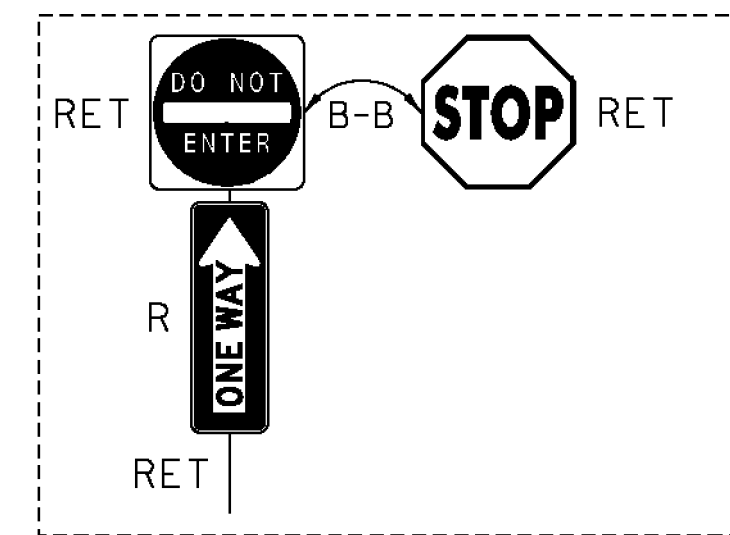
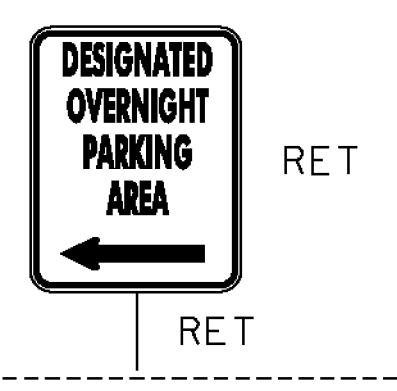
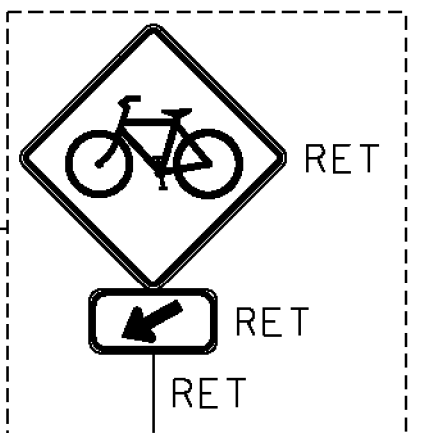


STRAIGHTENED



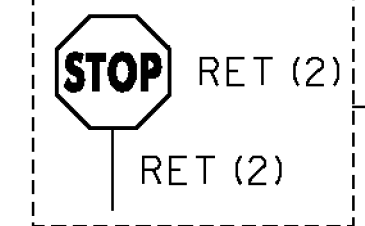
FERRISBURGH PARK-AND-RIDE

STRAIGHTENED



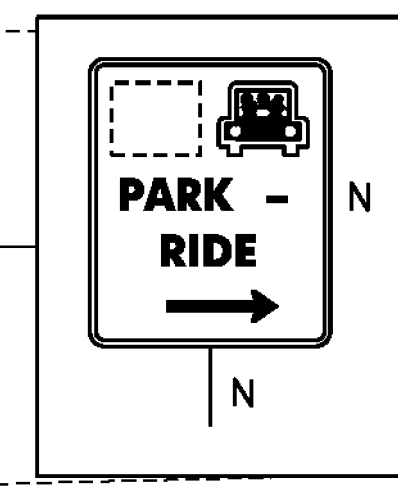
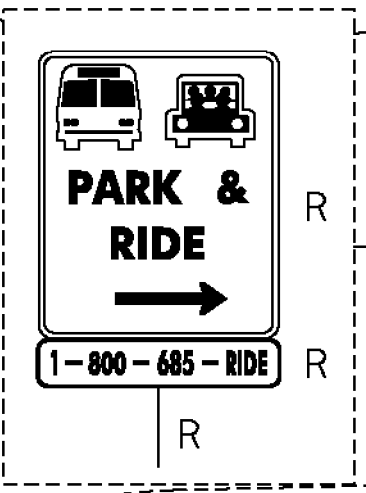
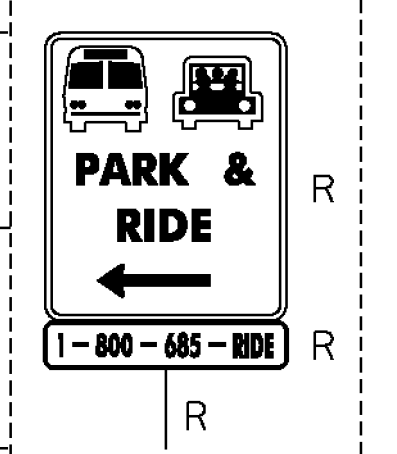
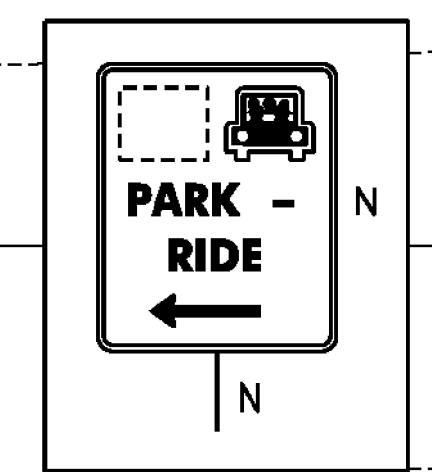
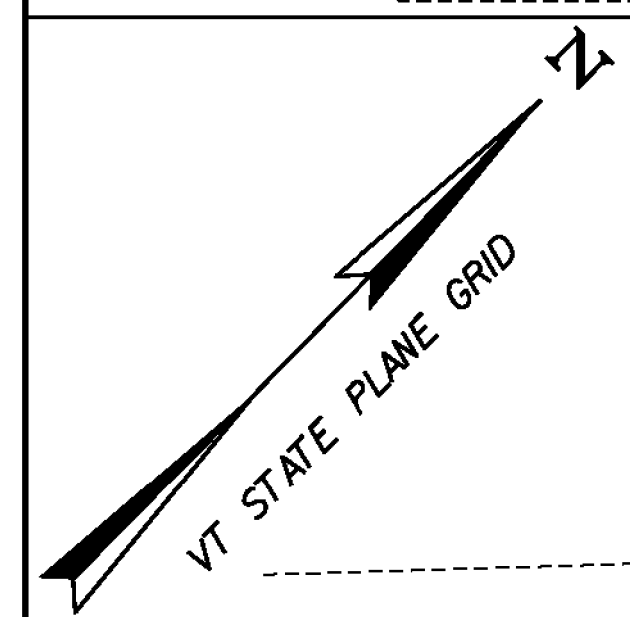
FERRISBURGH PARK-AND-RIDE

NOT TO SCALE



675.50 REMOVING SIGNS
AS SHOWN - 5

SEE SHEETS 15 & 17
FOR OTHER SIGNS



TO
FERRISBURGH

TO
VERGENNES

VT ROUTE 22A

PARK AND RIDE
ACCESS ROAD

MEIGS ROAD



PROJECT NAME:	STATEWIDE
PROJECT NUMBER:	CMG PARK(34)
FILE NAME: ...Ferrisburgh-Vergennes2.prf	DATE: 6/21/2012
PROJECT LEADER: G. GOYETTE	DRAWN BY: E. ALLING
DESIGNED BY: E. ALLING	CHECKED BY: G. GOYETTE
FERRISBURGH 2	SHEET 16 OF 69