

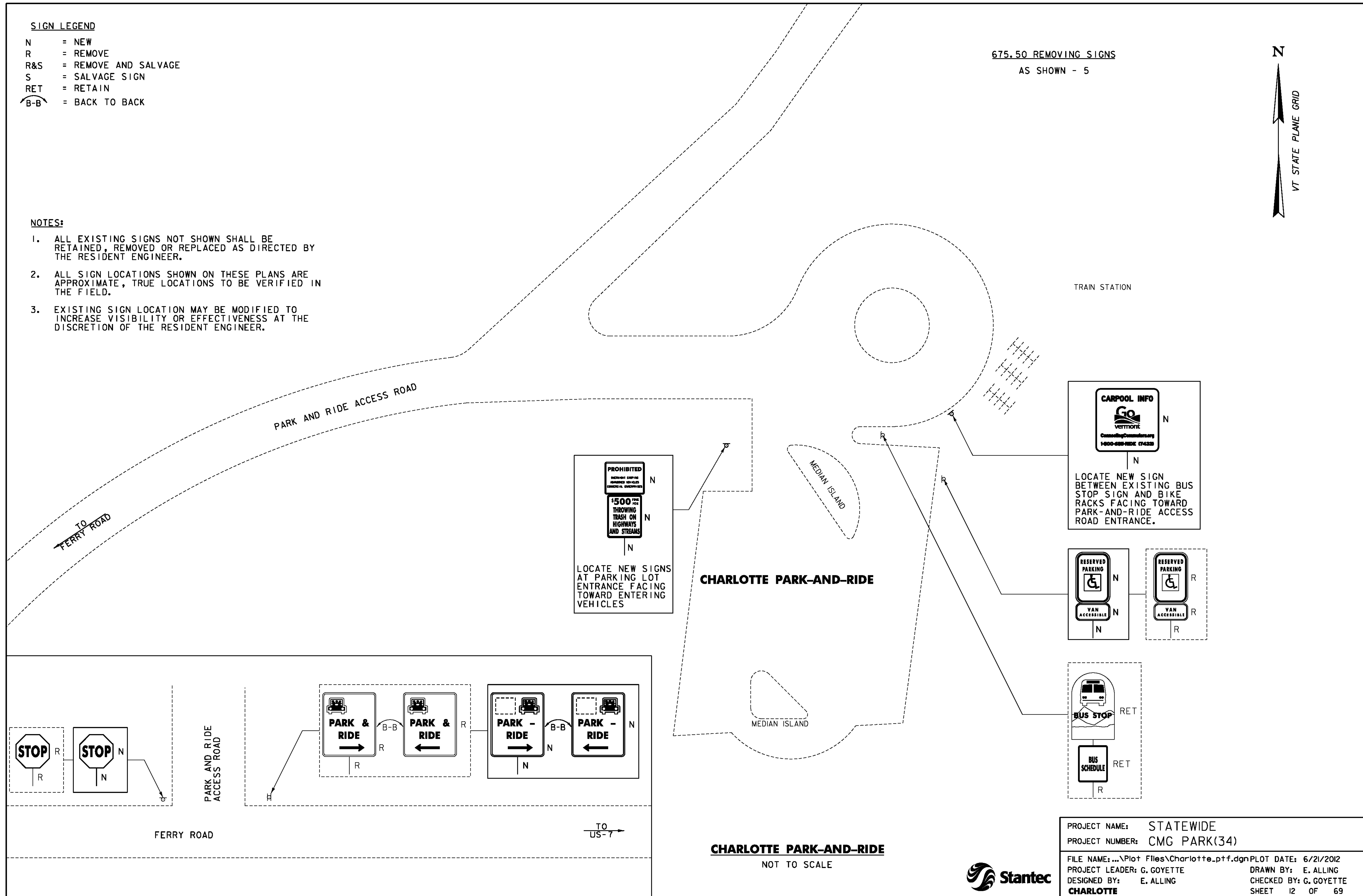
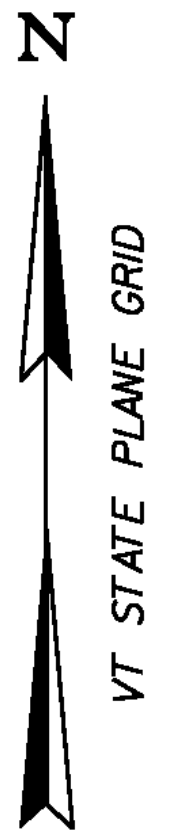
SIGN LEGEND

- N = NEW
- R = REMOVE
- R&S = REMOVE AND SALVAGE
- S = SALVAGE SIGN
- RET = RETAIN
- B-B = BACK TO BACK

NOTES:

1. ALL EXISTING SIGNS NOT SHOWN SHALL BE RETAINED, REMOVED OR REPLACED AS DIRECTED BY THE RESIDENT ENGINEER.
2. ALL SIGN LOCATIONS SHOWN ON THESE PLANS ARE APPROXIMATE, TRUE LOCATIONS TO BE VERIFIED IN THE FIELD.
3. EXISTING SIGN LOCATION MAY BE MODIFIED TO INCREASE VISIBILITY OR EFFECTIVENESS AT THE DISCRETION OF THE RESIDENT ENGINEER.

675.50 REMOVING SIGNS
AS SHOWN - 5



PROHIBITED
NO PARKING
NO STOPPING
NO TRUCKS
NO TRAILERS
NO OVERSIZED LOADS

\$500 FINE FOR THROWING TRASH ON HIGHWAYS AND STREAMS

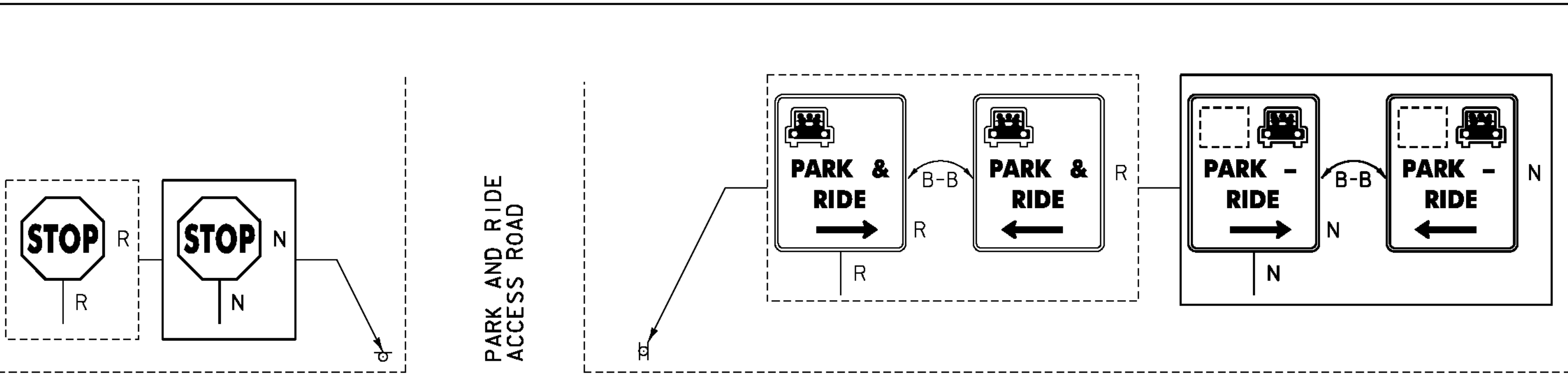
LOCATE NEW SIGNS AT PARKING LOT ENTRANCE FACING TOWARD ENTERING VEHICLES

CARPOL INFO
Go Vermont
Connecting Communities
1-800-685-RISE (7452)

LOCATE NEW SIGN BETWEEN EXISTING BUS STOP SIGN AND BIKE RACKS FACING TOWARD PARK-AND-RIDE ACCESS ROAD ENTRANCE.

RESERVED PARKING
VAN ACCESSIBLE

BUS STOP
BUS SCHEDULE



CHARLOTTE PARK-AND-RIDE

CHARLOTTE PARK-AND-RIDE

NOT TO SCALE

PROJECT NAME: STATEWIDE
PROJECT NUMBER: CMG PARK(34)
FILE NAME: ...\\Plot Files\Charlotte_ptf.dgn PLOT DATE: 6/21/2012
PROJECT LEADER: G. GOYETTE DRAWN BY: E. ALLING
DESIGNED BY: E. ALLING CHECKED BY: G. GOYETTE
CHARLOTTE SHEET 12 OF 69

