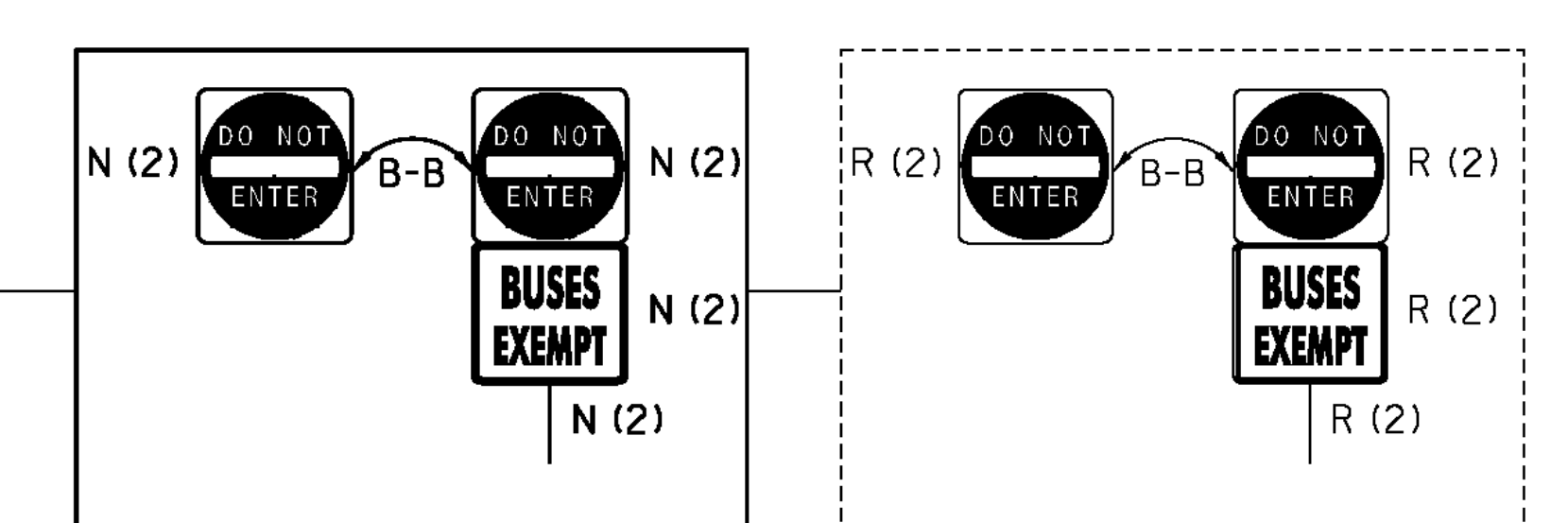
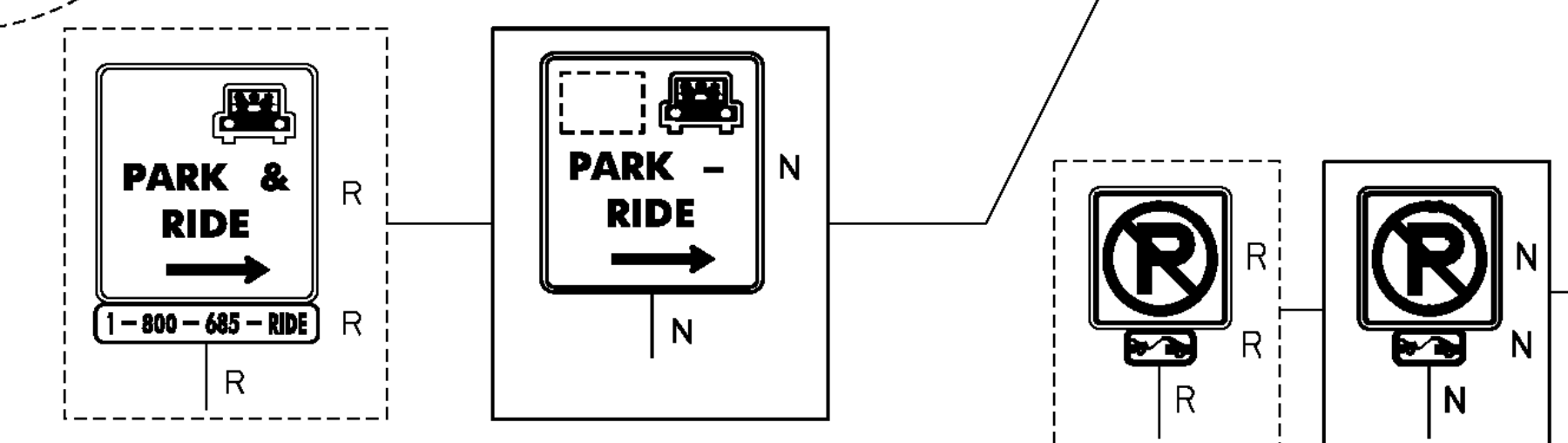
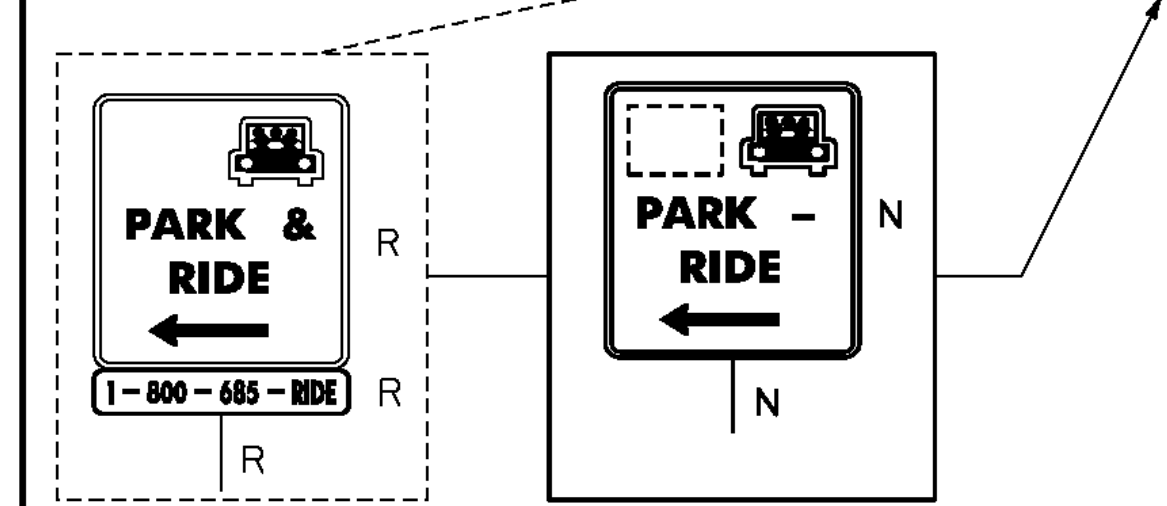


TO
1-91
EXIT 16

VT ROUTE 25

TO
US-5



SIGN LEGEND

N = NEW
 R = REMOVE
 R&S = REMOVE AND SALVAGE
 S = SALVAGE SIGN
 RET = RETAIN
 B-B = BACK TO BACK

BRADFORD PARK-AND-RIDE
 NOT TO SCALE

- NOTES:**
1. ALL EXISTING SIGNS NOT SHOWN SHALL BE RETAINED, REMOVED OR REPLACED AS DIRECTED BY THE RESIDENT ENGINEER.
 2. ALL SIGN LOCATIONS SHOWN ON THESE PLANS ARE APPROXIMATE, TRUE LOCATIONS TO BE VERIFIED IN THE FIELD.
 3. EXISTING SIGN LOCATION MAY BE MODIFIED TO INCREASE VISIBILITY OR EFFECTIVENESS AT THE DISCRETION OF THE RESIDENT ENGINEER.
 4. LOCATE THE "OVERFLOW PARKING" SIGN IN THE VICINITY OF THE OVERFLOW PARKING AREA FACING THE PARKING SPOTS.

PROJECT NAME: STATEWIDE
 PROJECT NUMBER: CMG PARK(34)
 FILE NAME: ...\\Plot Files\Bradford.prf.dgn PLOT DATE: 6/21/2012
 PROJECT LEADER: G. GOYETTE DRAWN BY: E. ALLING
 DESIGNED BY: E. ALLING CHECKED BY: G. GOYETTE
BRADFORD SHEET 10 OF 69

