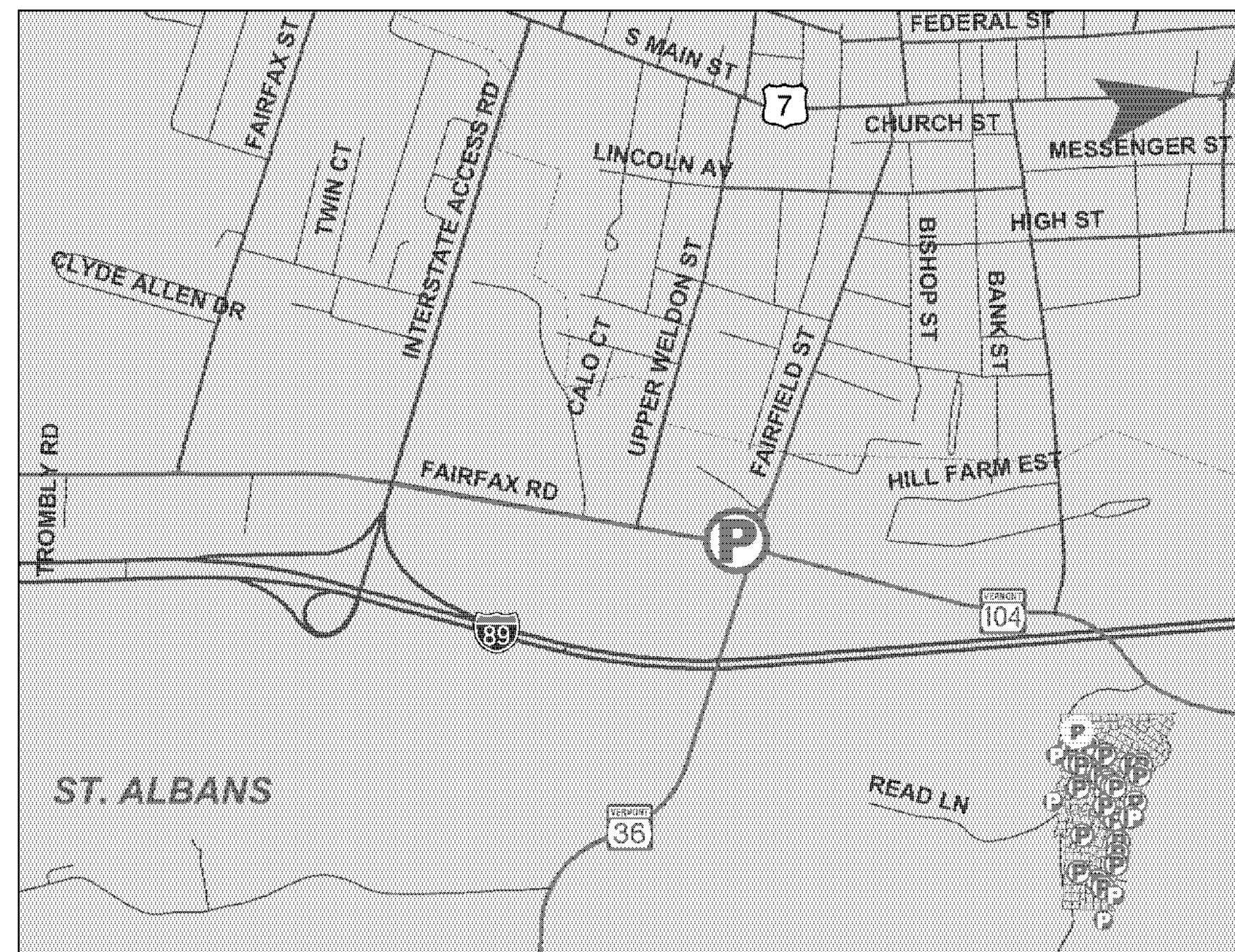


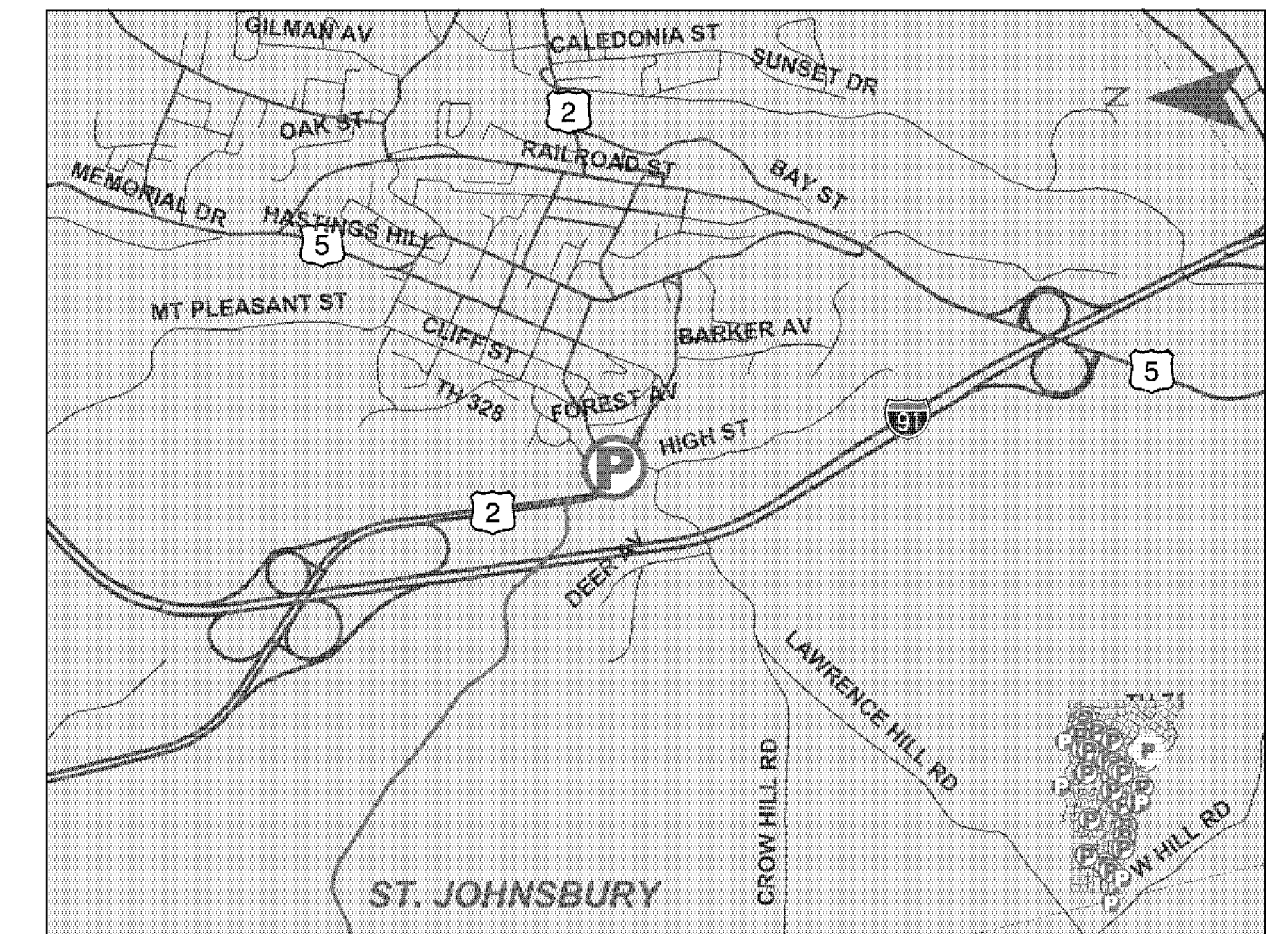
SPRINGFIELD

THE SPRINGFIELD PARK-AND-RIDE IS LOCATED ON VT-5 (MM 2.220) (THE MISSING LINK ROAD) AT THE INTERSECTION WITH VT-11 (CHARLESTOWN ROAD) IN THE TOWN OF SPRINGFIELD.



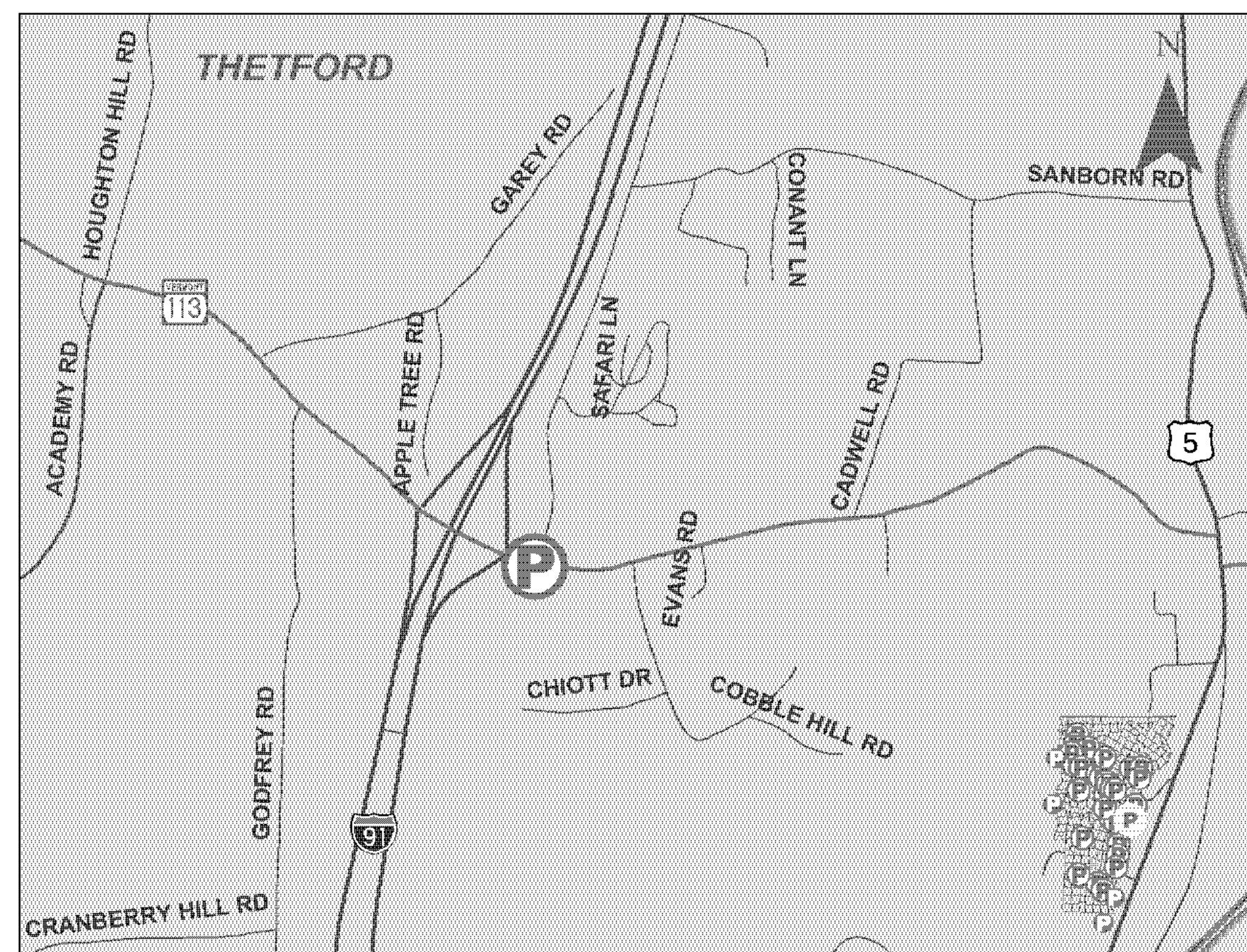
ST. ALBANS

THE ST. ALBANS PARK-AND-RIDE IS LOCATED ON VT-104 (MM 2.180) (FAIRFIELD HILL ROAD) AT THE INTERSECTION WITH VT-36 (FAIRFAX ROAD) IN THE TOWN OF ST. ALBANS.



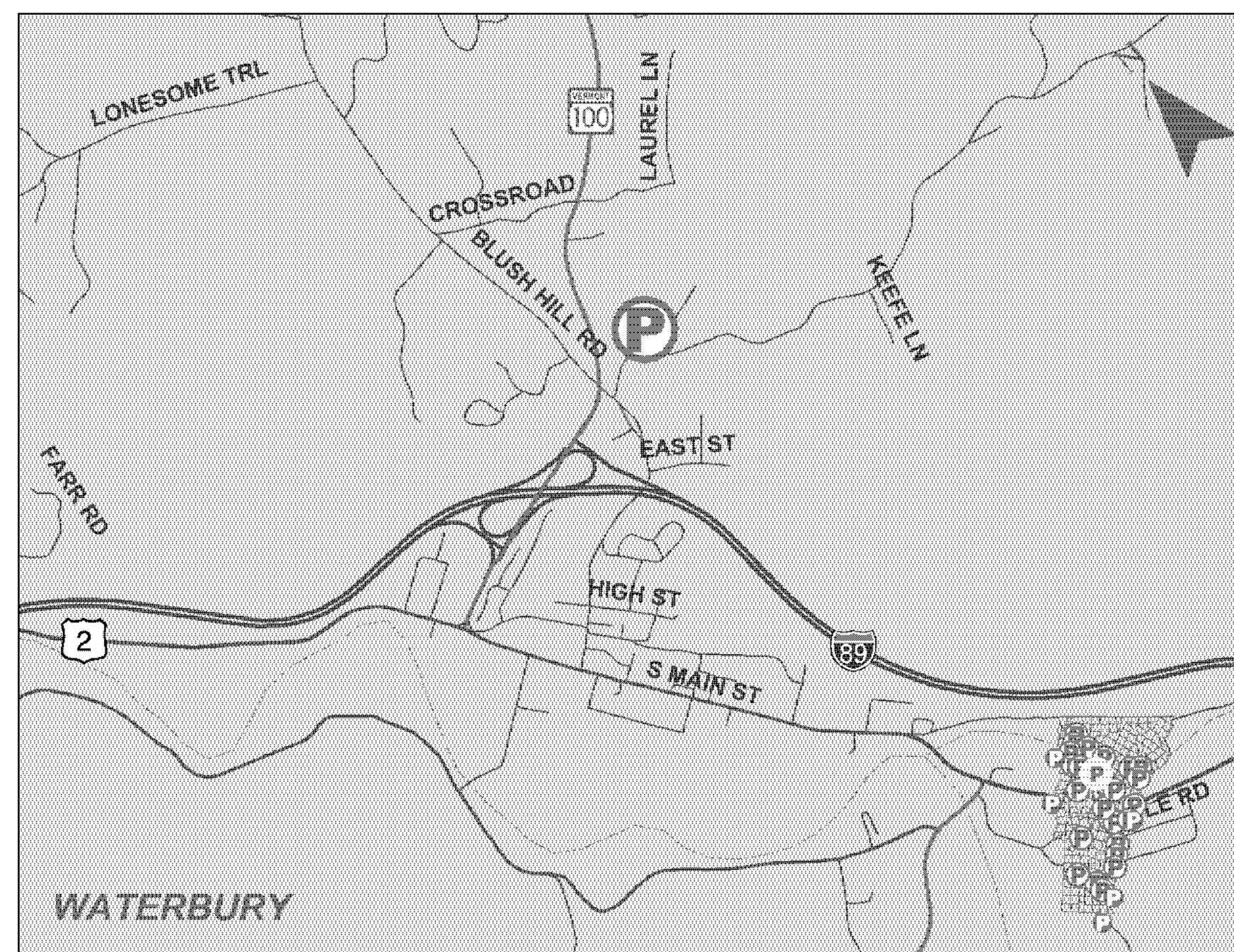
ST. JOHNSBURY

THE ST. JOHNSBURY PARK-AND-RIDE IS LOCATED ON US-2 (MM 2.620) AT THE INTERSECTION WITH VT-2B IN THE TOWN OF ST. JOHNSBURY.



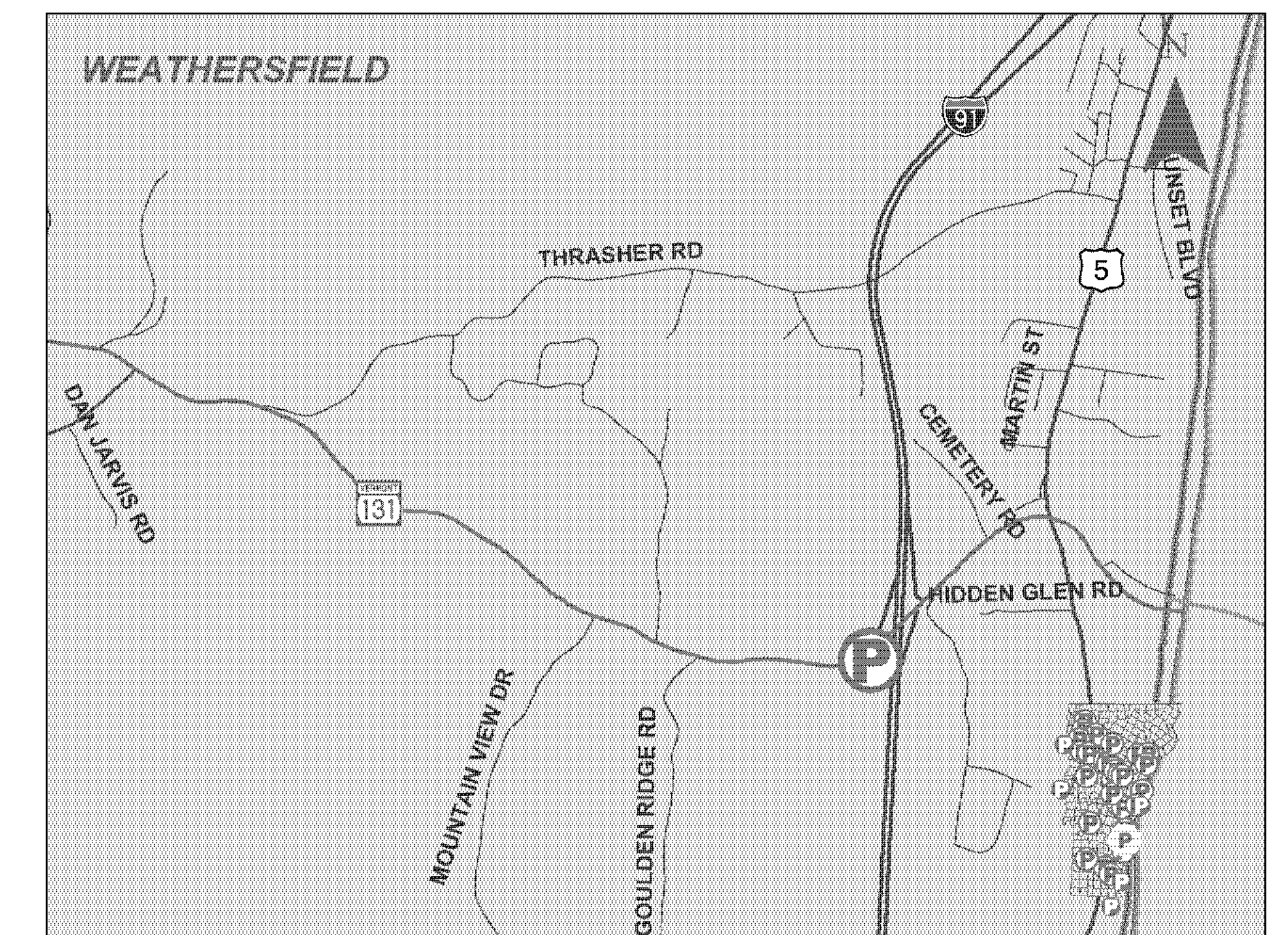
THETFORD

THE THETFORD PARK-AND-RIDE IS LOCATED ON VT-113 (MM 7.220) APPROXIMATELY 400' EAST OF THE NORTHBOUND ON/OFF RAMPS AT I-91 INTERCHANGE 14 IN THE TOWN OF THETFORD.



WATERBURY

THE WATERBURY PARK-AND-RIDE IS LOCATED ON LINCOLN STREET APPROXIMATELY 300' EAST OF THE INTERSECTION WITH PERRY HILL ROAD IN THE TOWN OF WATERBURY.



WEATHERSFIELD

THE WEATHERSFIELD PARK-AND-RIDE IS LOCATED ON VT-131 APPROXIMATELY 250' WEST OF THE SOUTHBOUND ON/OFF RAMPS AT I-91 INTERCHANGE 8 IN THE TOWN OF WEATHERSFIELD.

PROJECT NAME: STATEWIDE
PROJECT NUMBER: CMG PARK(34)

FILE NAME: ...Location Maps Plot File.dgn PLOT DATE: 6/21/2012
PROJECT LEADER: G. GOYETTE DRAWN BY: E. ALLING
DESIGNED BY: E. ALLING CHECKED BY: G. GOYETTE
LOCATION MAP LM-4 SHEET 7 OF 69

