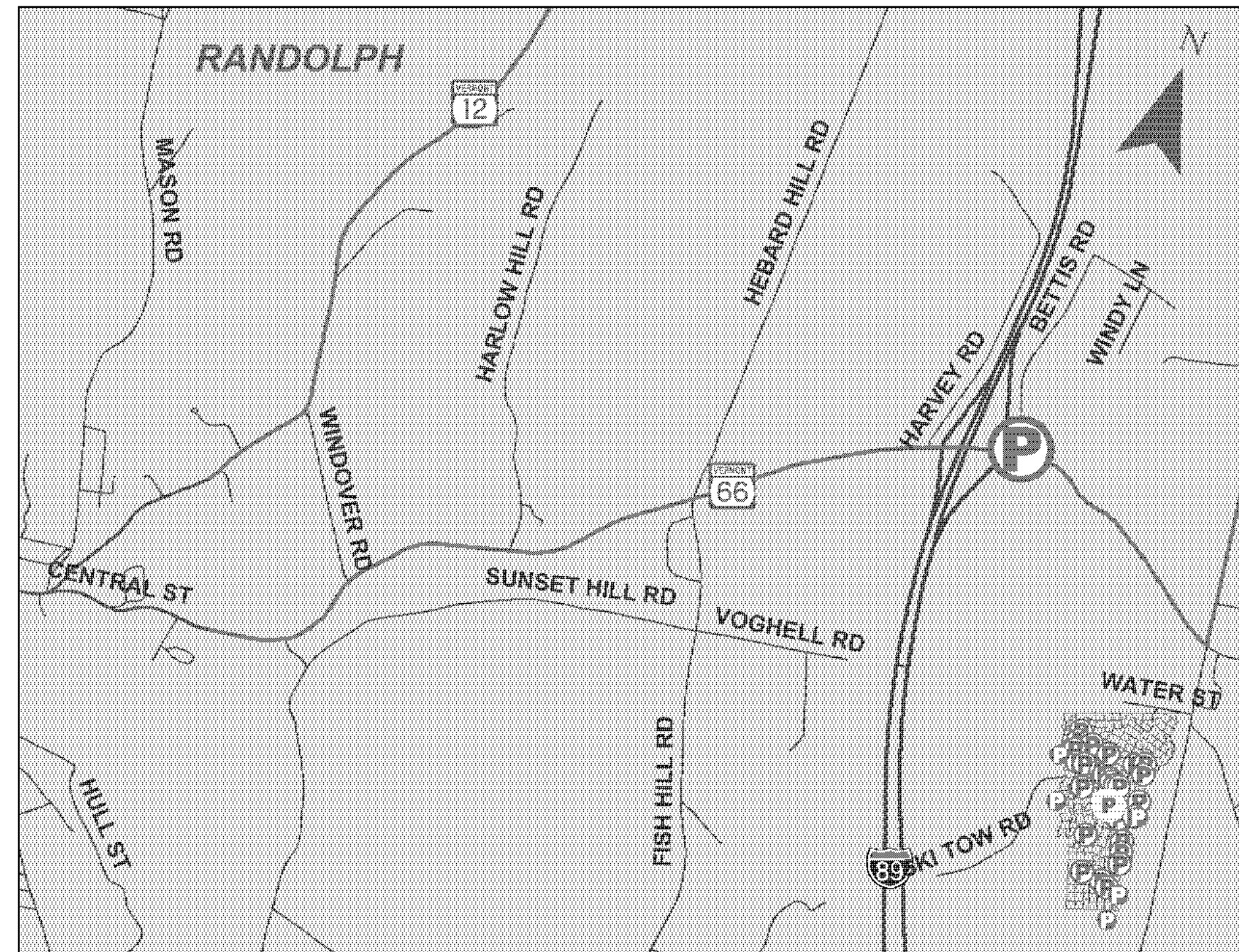


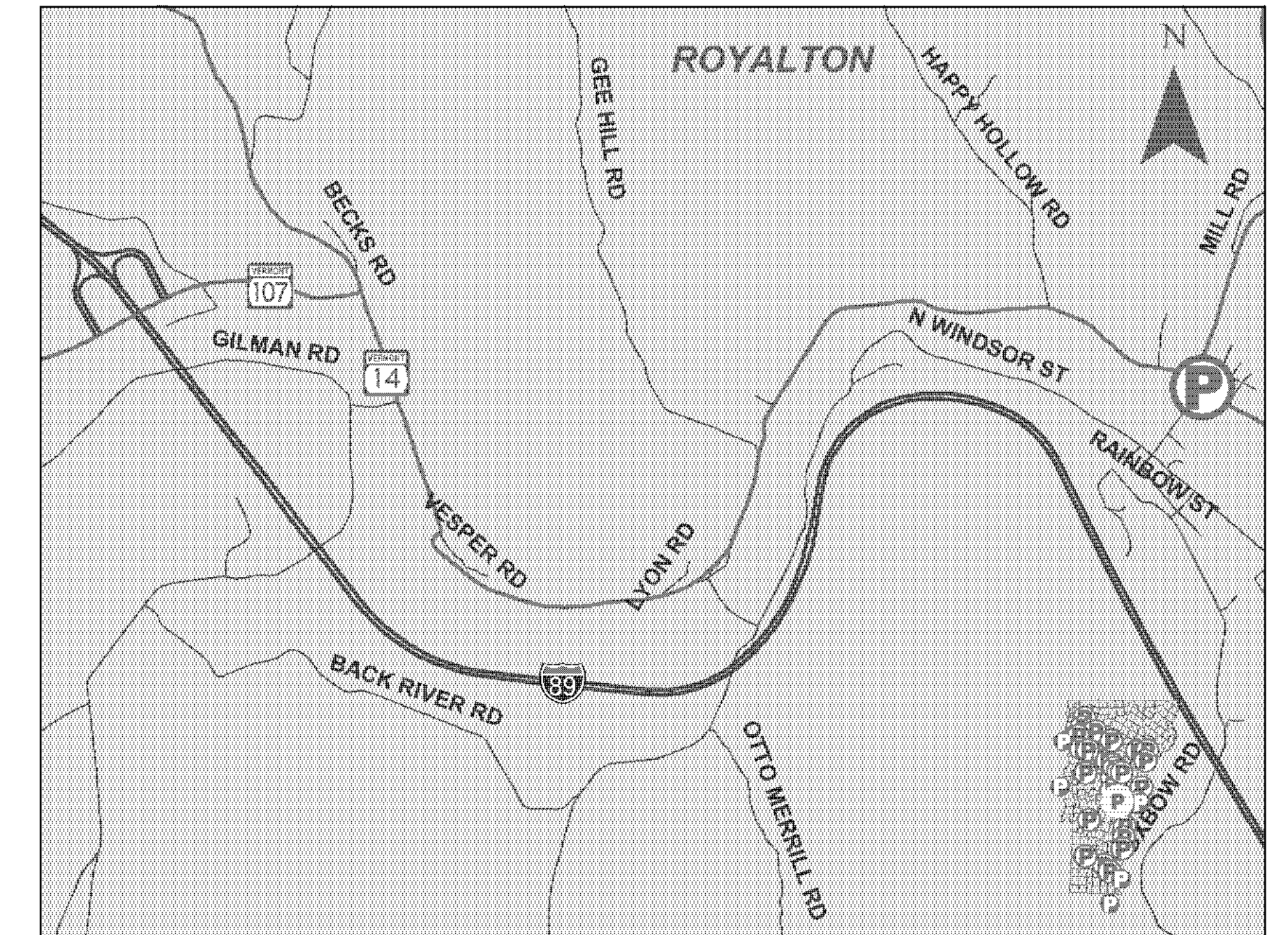
MORRISVILLE

THE MORRISVILLE PARK-AND-RIDE IS LOCATED ON VT-100 (MM 3.050) AT THE MORRISVILLE-STOWE STATE AIRPORT IN THE TOWN OF MORRISVILLE.



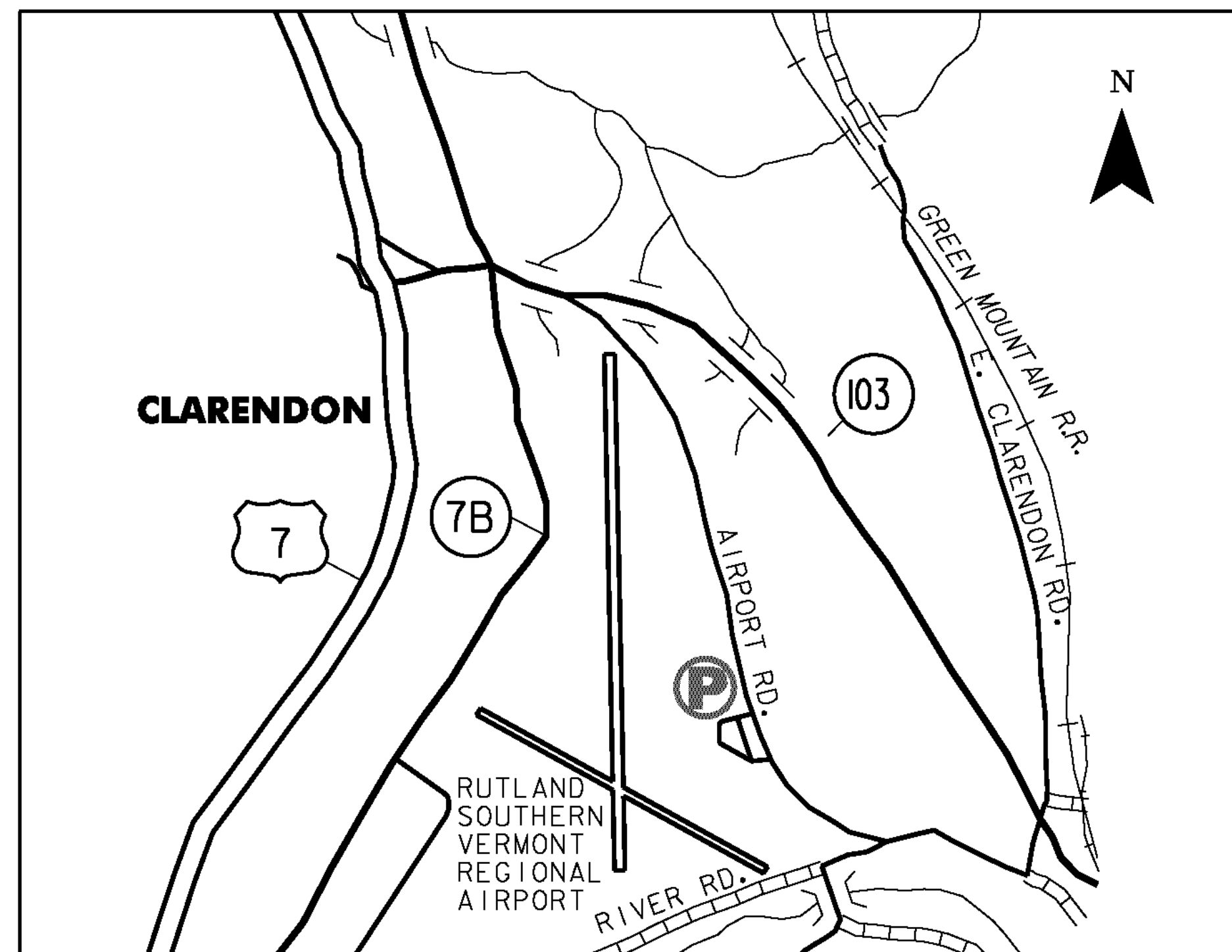
RANDOLPH

THE RANDOLPH PARK-AND-RIDE IS LOCATED ON BETTIS ROAD AT THE INTERSECTION WITH VT-66 IN THE VICINITY OF I-89 INTERCHANGE 4 IN THE TOWN OF RANDOLPH.



ROYALTON

THE ROYALTON PARK-AND-RIDE IS LOCATED ON VT-14 (MM 2.300) APPROXIMATELY 250' EAST OF THE INTERSECTION WITH VT-110 IN THE TOWN OF ROYALTON.



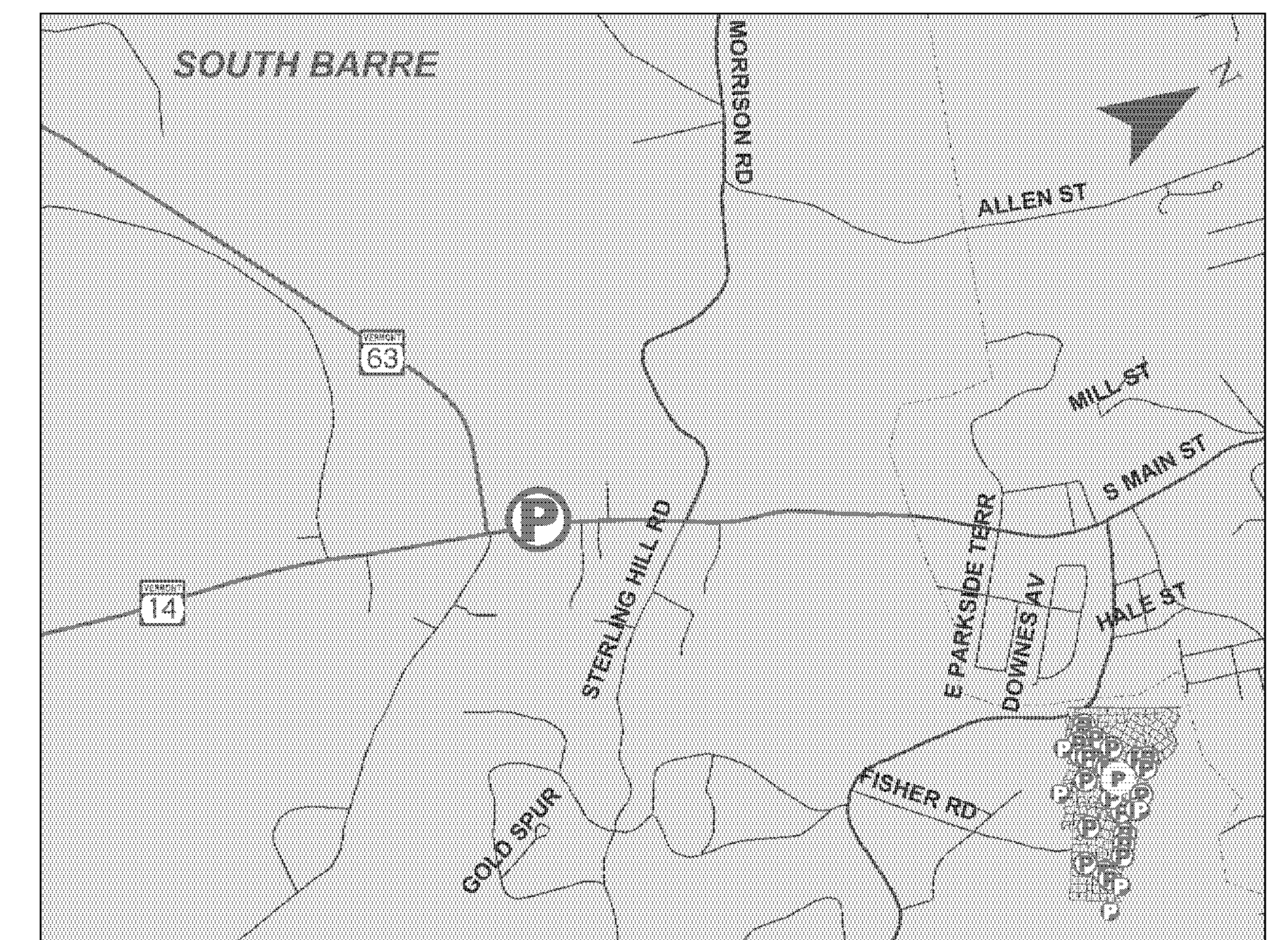
RUTLAND AIRPORT

THE RUTLAND AIRPORT PARK-AND-RIDE IS LOCATED IN THE MAIN PARKING LOT OF THE RUTLAND SOUTHERN VERMONT REGIONAL AIRPORT IN CLARENDON.



SHARON

THE SHARON PARK-AND-RIDE IS LOCATED ON VT-132 (MM 0.095) APPROXIMATELY 500' NORTH OF THE INTERSECTION WITH VT-14 AT I-89 INTERCHANGE 2 IN THE TOWN OF SHARON.



SOUTH BARRE (BARRE TOWN)

THE SOUTH BARRE PARK-AND-RIDE IS LOCATED ON VT-14 (MM 1.760) APPROXIMATELY 400' NORTH OF THE INTERSECTION WITH VT-63 IN THE TOWN OF SOUTH BARRE.

PROJECT NAME: STATEWIDE
PROJECT NUMBER: CMG PARK(34)

FILE NAME: ...Location Maps Plot File.dgn PLOT DATE: 6/21/2012
PROJECT LEADER: G. GOYETTE DRAWN BY: E. ALLING
DESIGNED BY: E. ALLING CHECKED BY: G. GOYETTE
LOCATION MAP LM-3 SHEET 6 OF 69

