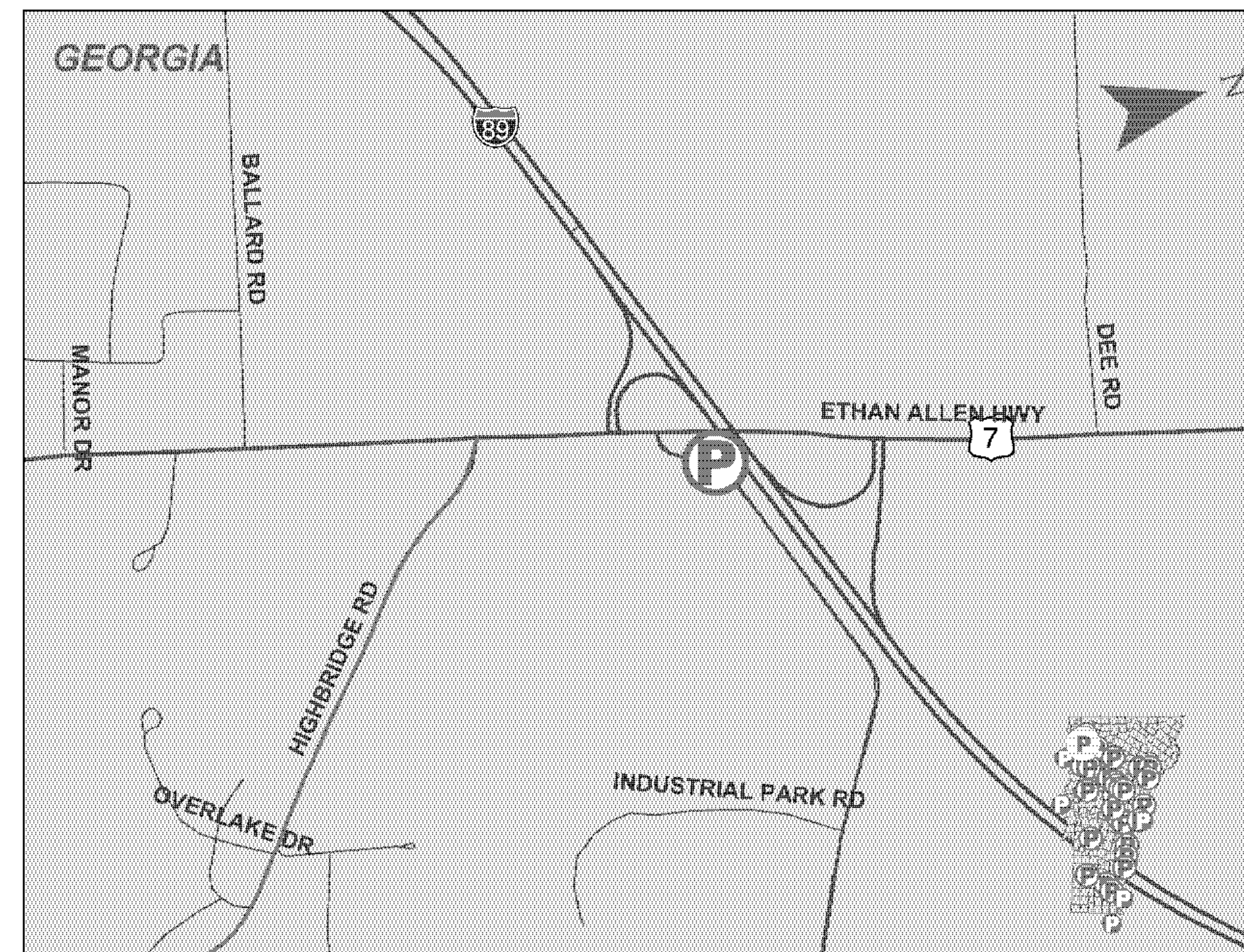


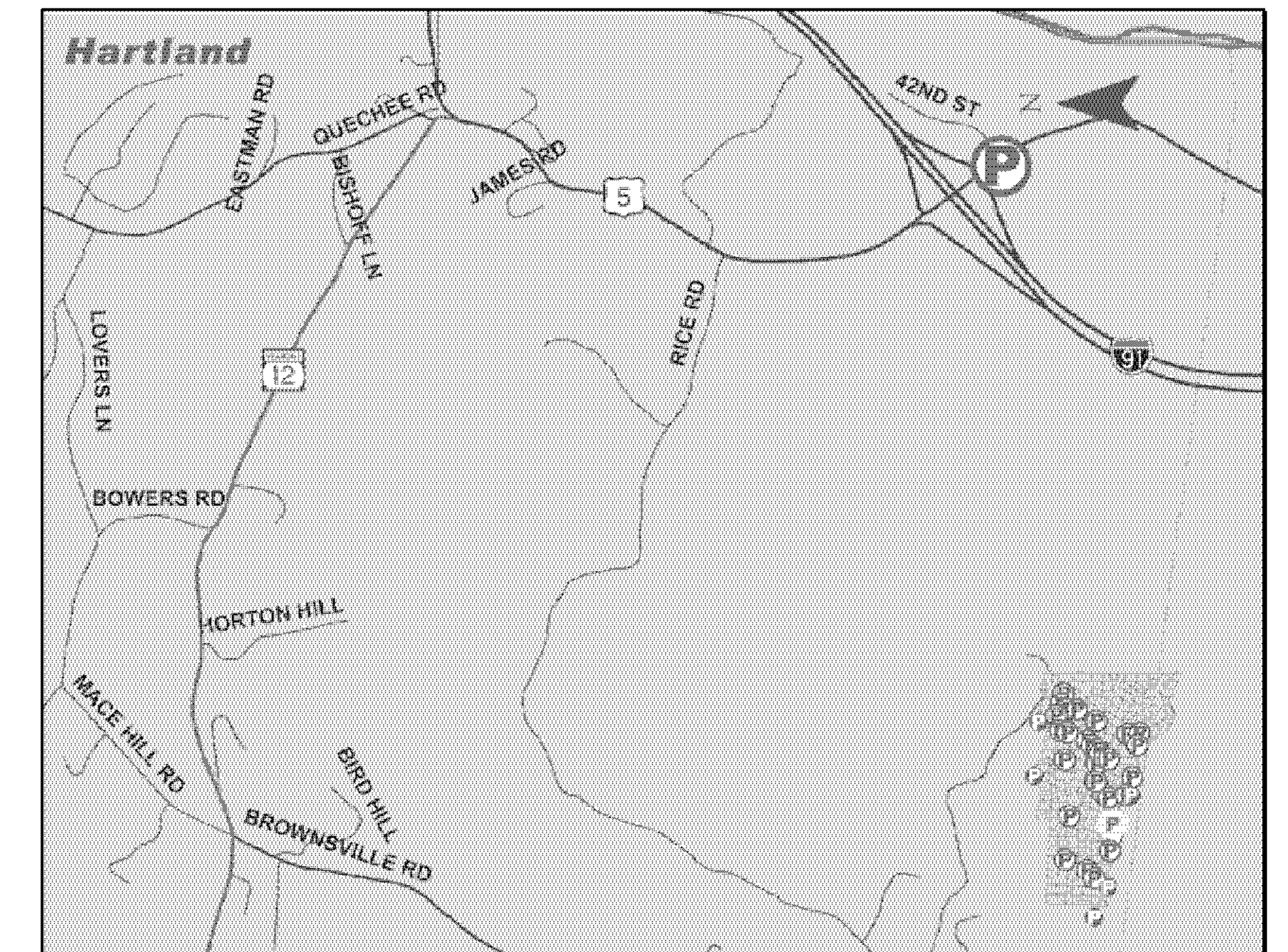
FERRISBURGH

THE FERRISBURGH PARK-AND-RIDE IS LOCATED ON VT-22A (MM 0.150) APPROXIMATELY 800' SOUTH OF THE INTERSECTION WITH US-7 IN THE TOWN OF FERRISBURGH.



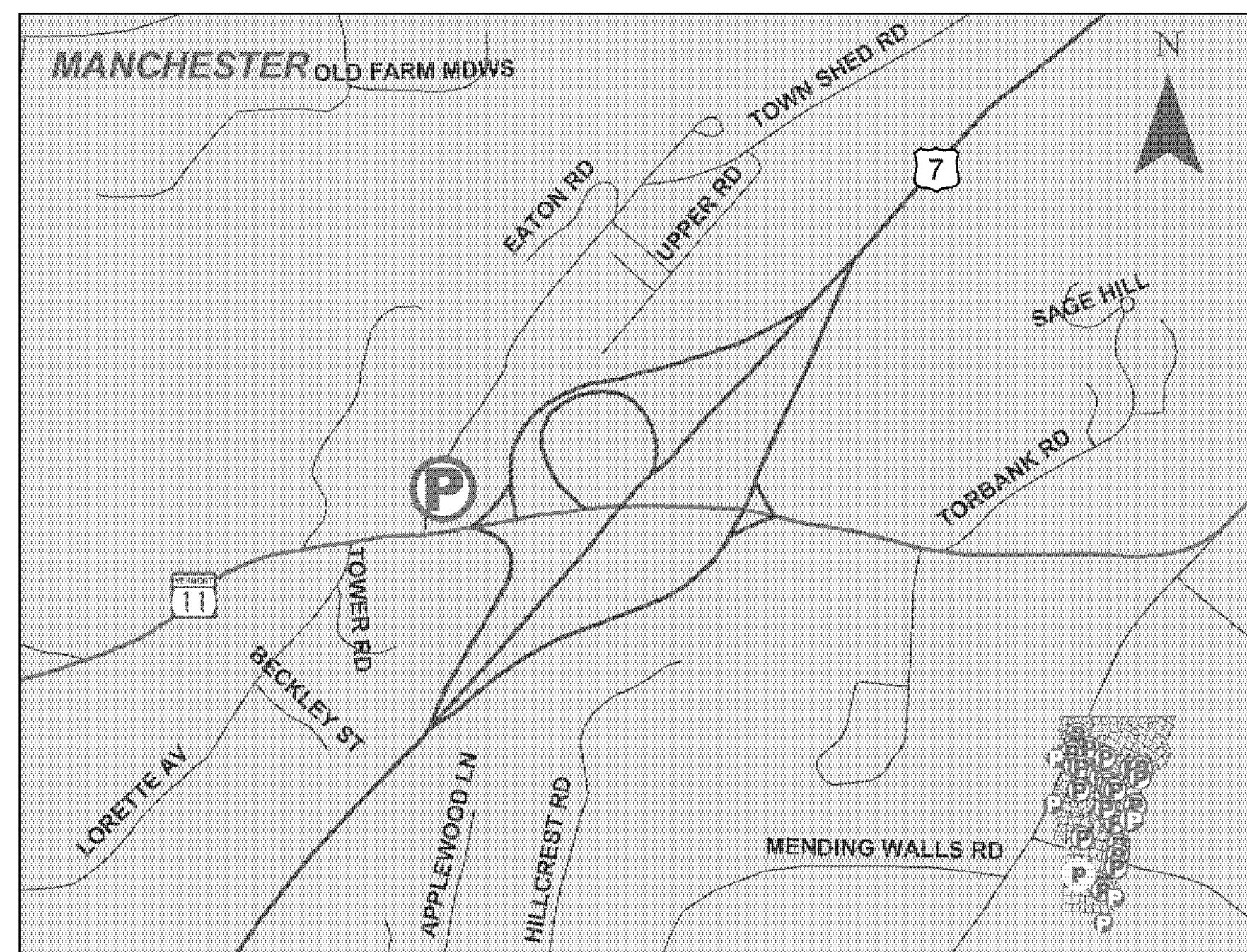
GEORGIA

THE GEORGIA PARK-AND-RIDE IS LOCATED ON SKUNK HILL ROAD APPROXIMATELY 500' FROM THE INTERSECTION WITH US-7 IN THE VICINITY OF I-89 INTERCHANGE 18 IN THE TOWN OF GEORGIA.



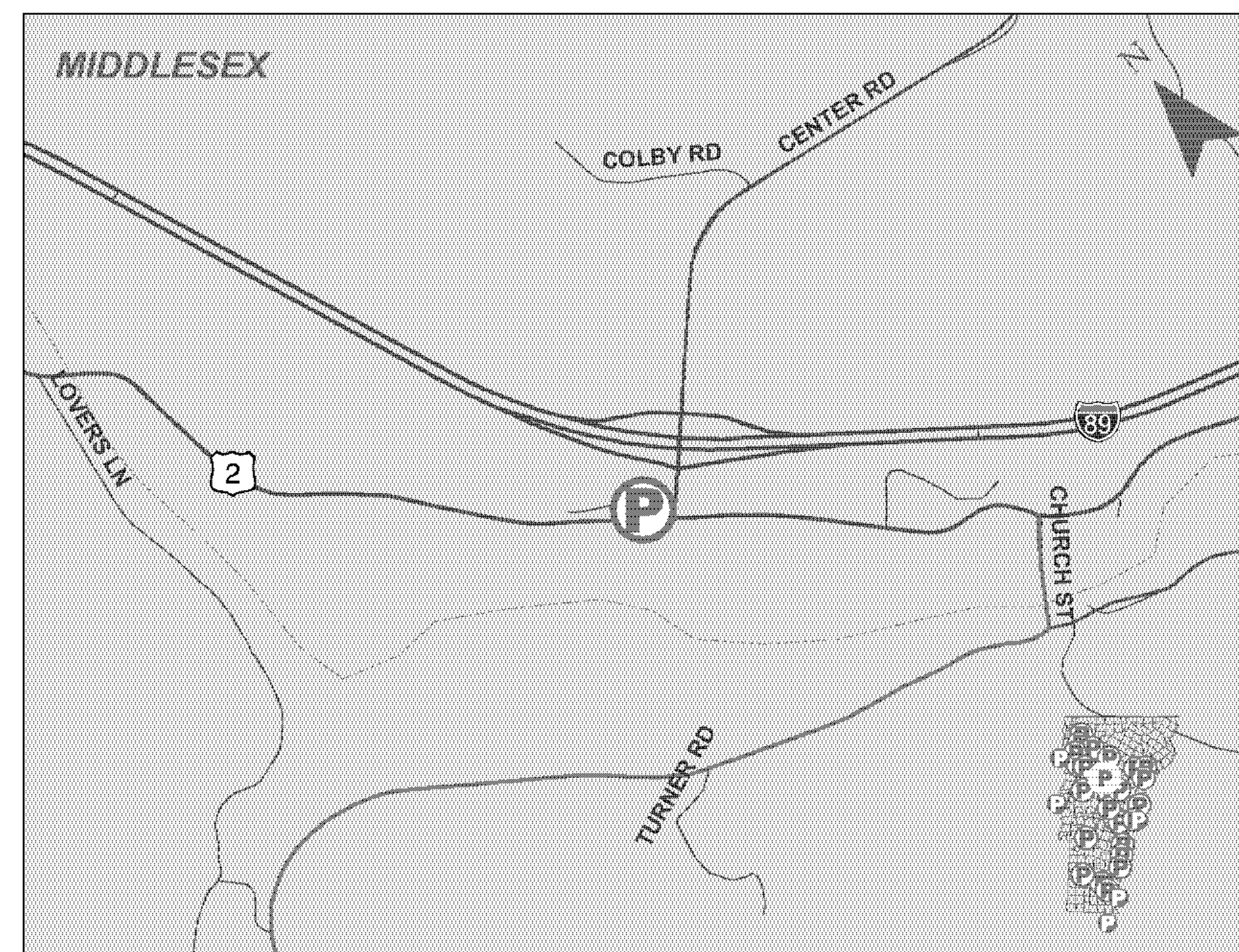
HARTLAND

THE HARTLAND PARK-AND-RIDE IS LOCATED ON US-5 (MM 0.460) AT THE INTERSECTION WITH 42ND STREET IN THE VICINITY OF I-91 INTERCHANGE 9 IN THE TOWN OF HARTLAND.



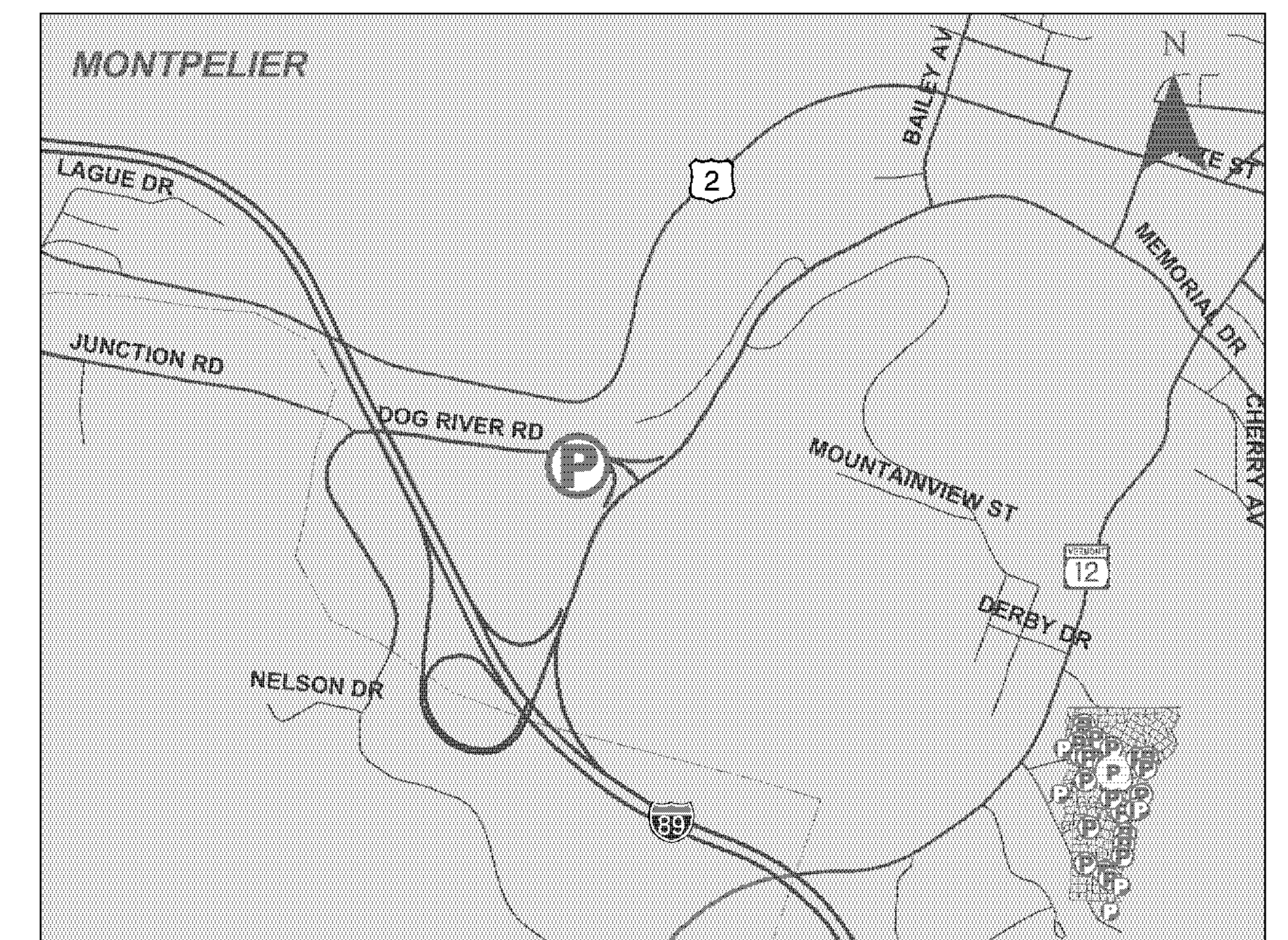
MANCHESTER

THE MANCHESTER PARK-AND-RIDE IS LOCATED ON DUFRESNE POND ROAD APPROXIMATELY 500' NORTH OF THE INTERSECTION WITH VT-11 IN THE VICINITY OF US-7 INTERCHANGE 4 IN THE TOWN OF MANCHESTER.



MIDDLESEX

THE MIDDLESEX PARK-AND-RIDE IS LOCATED ON US-2 (MM 0.750) APPROXIMATELY 250' WEST OF THE INTERSECTION WITH CENTER ROAD IN THE VICINITY OF I-89 INTERCHANGE 9 IN THE TOWN OF MIDDLESEX.



MONTPELIER

THE MONTPELIER PARK-AND-RIDE IS LOCATED ON DOG RIVER ROAD APPROXIMATELY 600' WEST OF THE INTERSECTION WITH MEMORIAL DRIVE IN THE CITY OF MONTPELIER.

PROJECT NAME: STATEWIDE
PROJECT NUMBER: CMG PARK(34)

FILE NAME: ...Location Maps Plot File.dgn PLOT DATE: 6/21/2012
PROJECT LEADER: G. GOYETTE DRAWN BY: E. ALLING
DESIGNED BY: E. ALLING CHECKED BY: G. GOYETTE
LOCATION MAP LM-2 SHEET 5 OF 69

