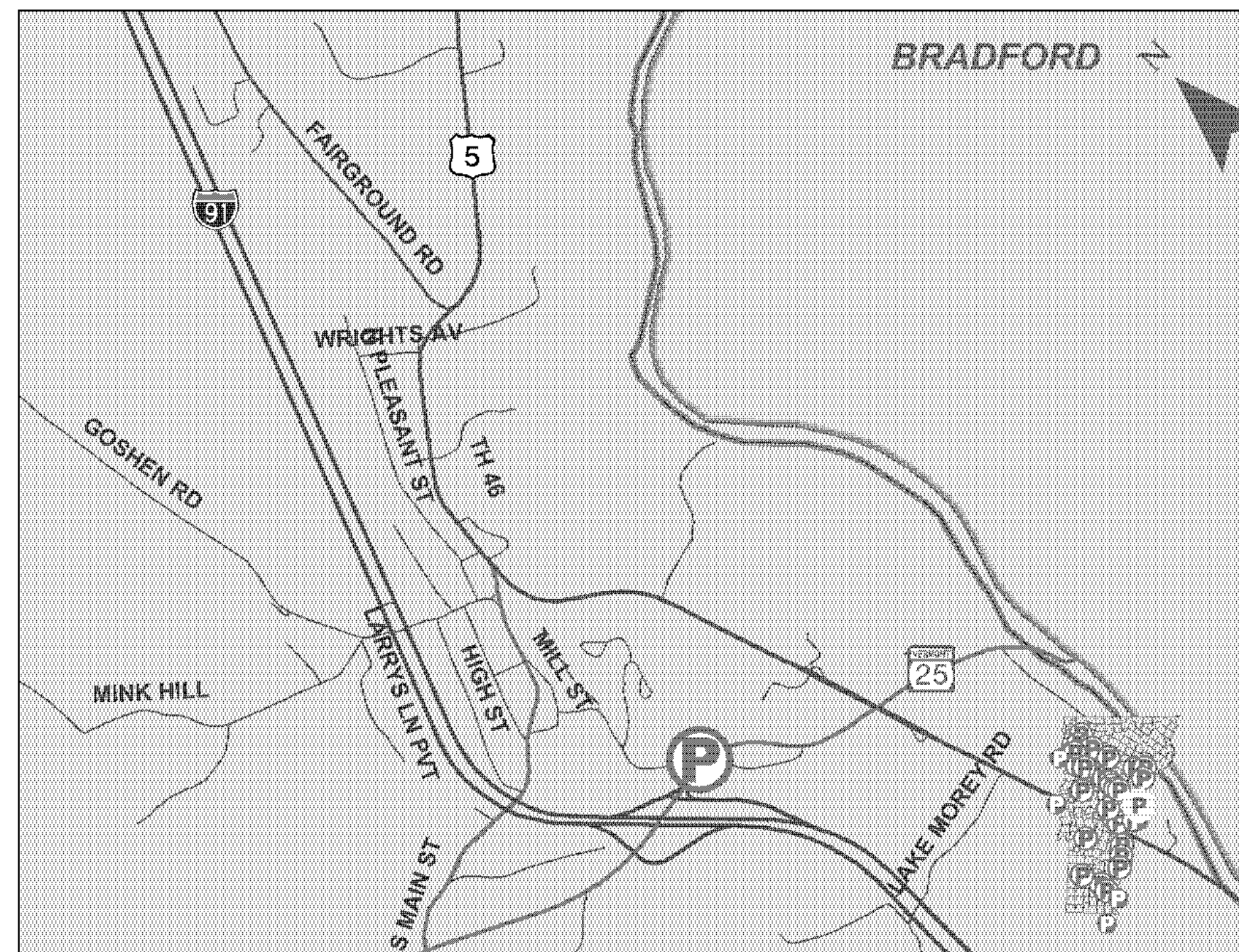


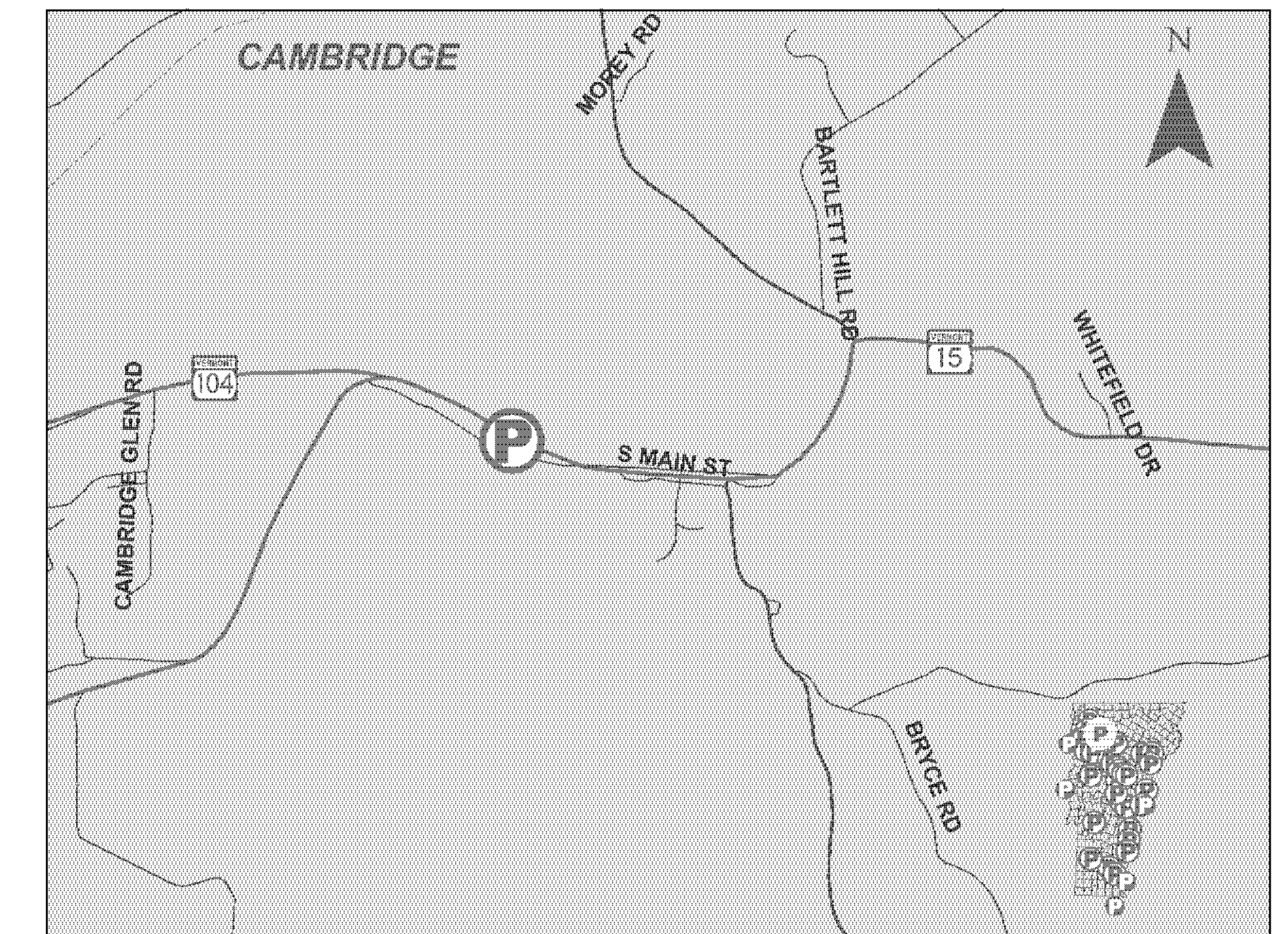
**BERLIN**

THE BERLIN PARK-AND-RIDE IS LOCATED ON PAINE TURNPIKE AT THE INTERSECTION WITH VT-62 IN THE TOWN OF BERLIN.



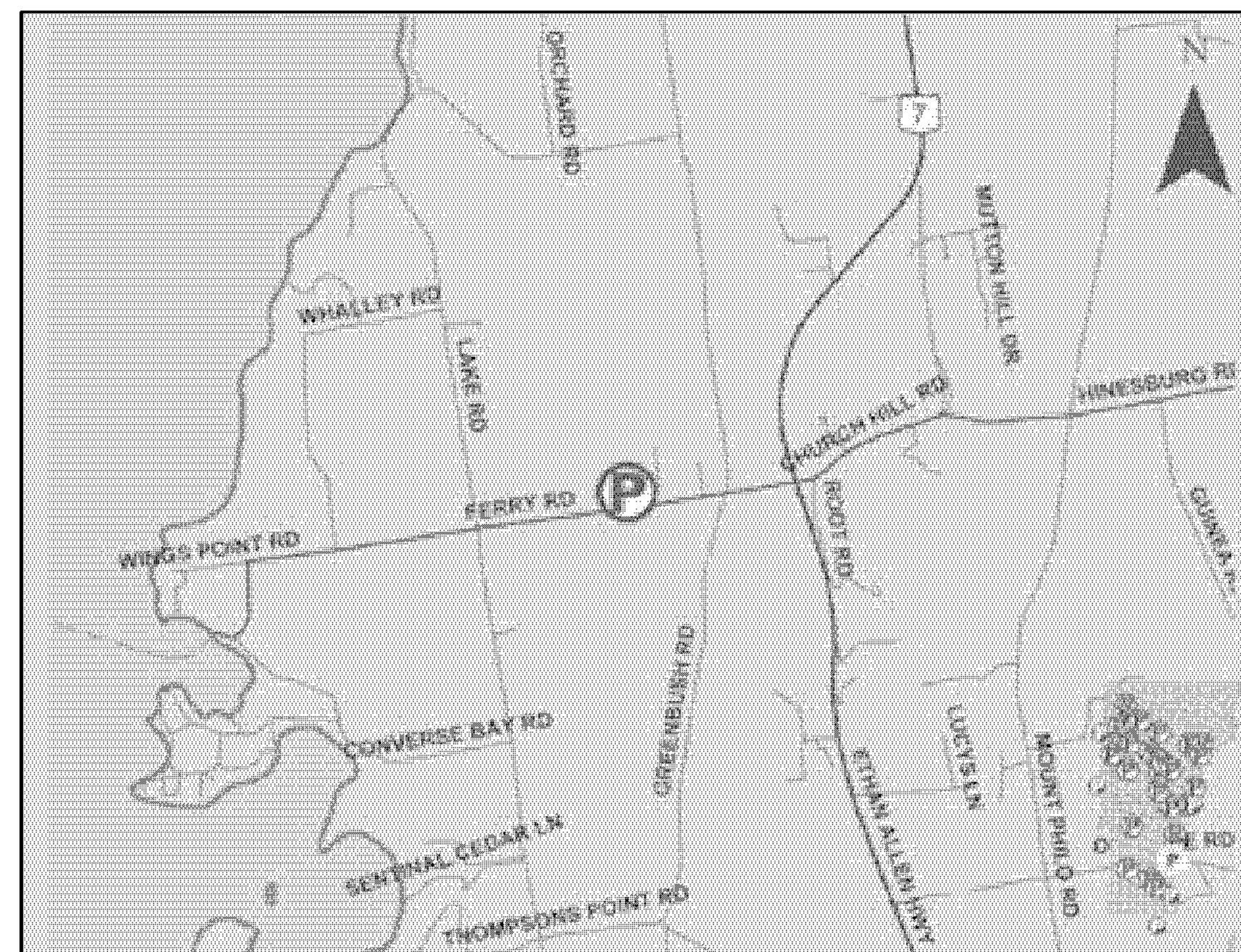
**BRADFORD**

THE BRADFORD PARK-AND-RIDE IS LOCATED AT THE INTERSECTION OF VT-25 (WAITS RIVER ROAD) AND OLD CREAMERY ROAD IN THE TOWN OF BRADFORD.



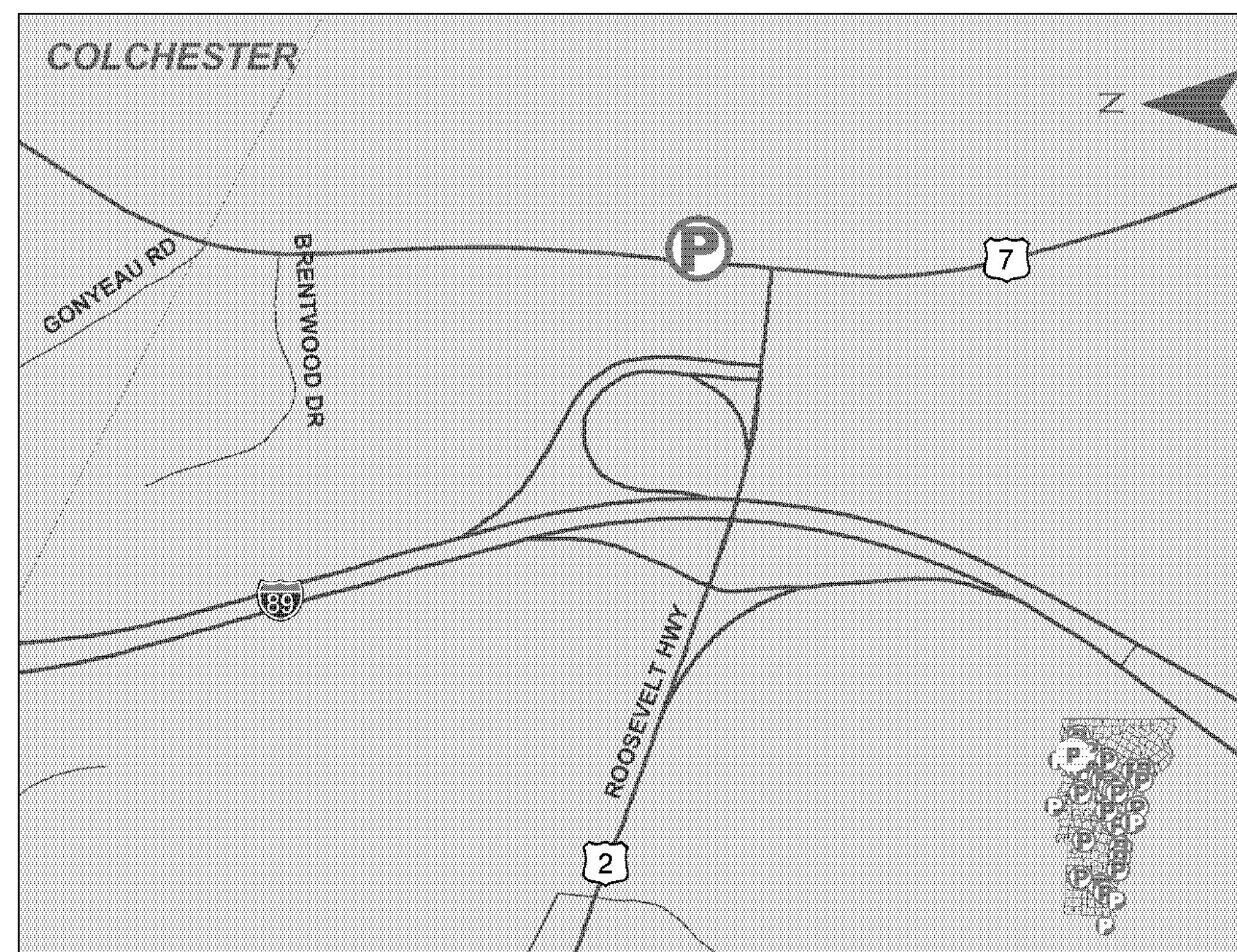
**CAMBRIDGE**

THE CAMBRIDGE PARK-AND-RIDE IS LOCATED ON VT-15 (MM 2.120) APPROXIMATELY 1400' EAST OF THE INTERSECTION WITH VT-104 IN THE TOWN OF CAMBRIDGE.



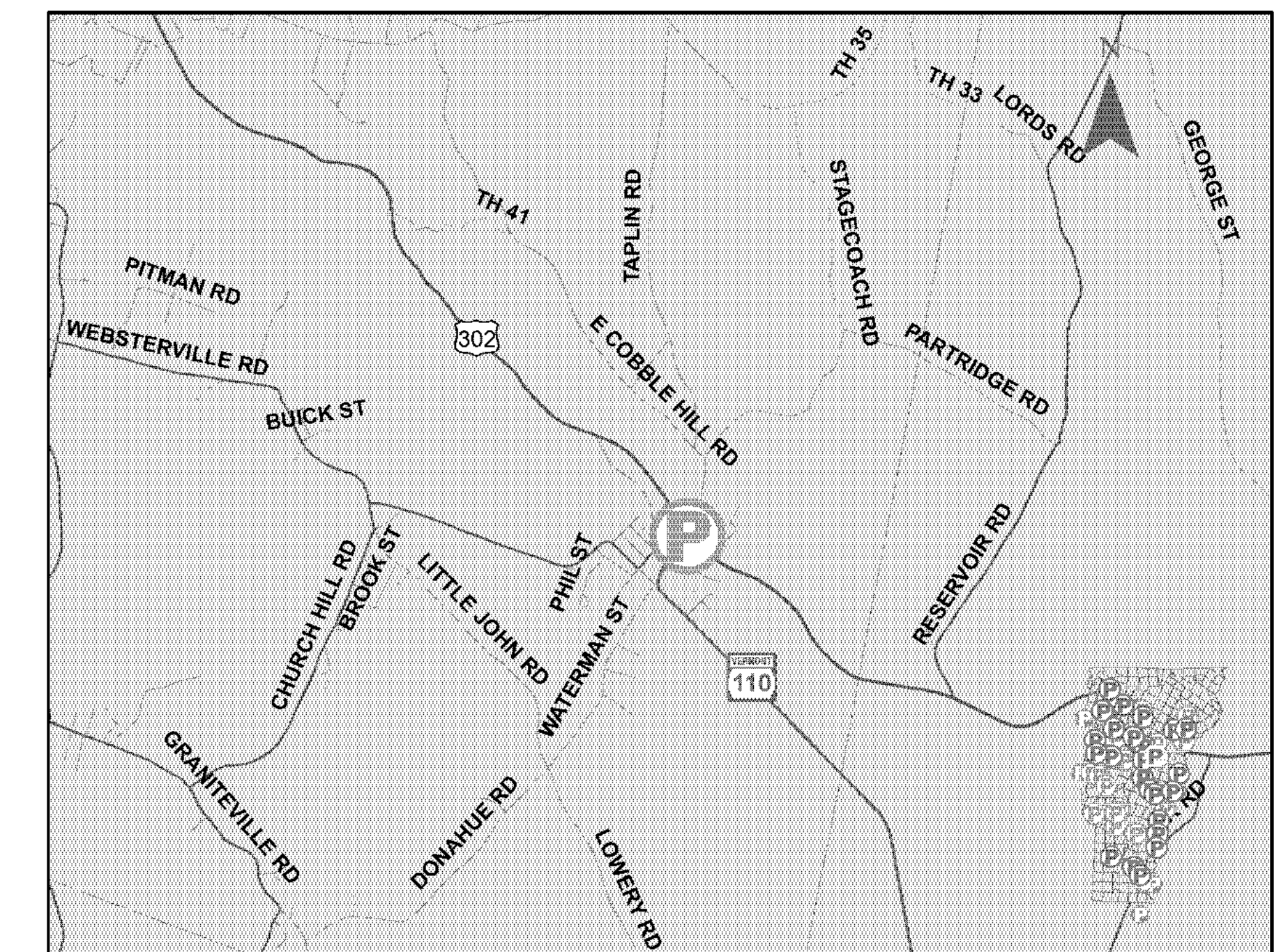
**CHARLOTTE**

THE CHARLOTTE PARK-AND-RIDE IS LOCATED ON FERRY ROAD APPROXIMATELY 2700' WEST OF THE INTERSECTION WITH GREENBRUSH ROAD IN THE TOWN OF CHARLOTTE



**COLCHESTER**

THE COLCHESTER PARK-AND-RIDE IS LOCATED ON US-7 (MM 6.910) APPROXIMATELY 2000' NORTH OF THE INTERSECTION WITH US-2 IN THE TOWN OF COLCHESTER.



**EAST BARRE**

THE EAST BARRE PARK-AND-RIDE IS LOCATED ON US-302 (MM 2.290) APPROXIMATELY 1300' WEST OF THE INTERSECTION WITH VT-110 IN THE TOWN OF EAST BARRE.

PROJECT NAME: STATEWIDE  
PROJECT NUMBER: CMG PARK(34)

FILE NAME: ...Location Maps Plot File.dgn PLOT DATE: 6/21/2012  
PROJECT LEADER: G. GOYETTE DRAWN BY: E. ALLING  
DESIGNED BY: E. ALLING CHECKED BY: G. GOYETTE  
**LOCATION MAP LM-1** SHEET 4 OF 69

