

INDEX OF SHEETS

- 1 TITLE SHEET
- 2 GENERAL NOTES
- 3-4 QUANTITY SHEETS
- 5-6 TYPICAL SECTIONS AND DETAILS
- 7 TIE SHEET
- 8 TYPICAL RR SIGN AND SIGNAL DETAILS
- 9 PLAN SHEET
- 10 RAILROAD PROFILE
- 11 ROADWAY PROFILE
- 12 TRAFFIC SIGN SUMMARY
- 13-15 TRAFFIC MANAGEMENT PLANS
- 16 FINAL PAVEMENT MARKINGS
- 17-18 EPSC DETAIL SHEETS

STANDARDS

- D-30 UNDERDRAIN CONSTRUCTION DETAILS
- E-100 CONSTRUCTION APPROACH SIGNS
- E-101 CONSTRUCTION SIGN DETAILS
- E-102 CONSTRUCTION SIGN DETAILS
- E-102A CONSTRUCTION SIGN DETAILS
- E-103 MAINLINE TRAFFIC CONTROL DIVIDED HIGHWAY ONE LANE CLOSED
- E-108 CONSTRUCTION ZONE LONGITUDINAL DROP OFFS
- E-110 MAJOR MAINTENANCE OPERATION LANE CLOSURE
- E-121 STANDARD SIGN PLACEMENT - CONVENTIONAL ROAD
- E-132 GENERAL MOTORIST SERVICE SIGN DETAILS
- E-155 WARNING SIGN DETAILS
- E-164 SQUARE STEEL SIGN POST
- E-190 RAILROAD CROSSING SIGNS AND PAVEMENT MARKINGS
- E-192 PAVEMENT MARKING DETAILS
- E-193 PAVEMENT MARKING DETAILS
- G-1 STEEL BEAM GUARDRAIL DETAILS (POST, DELINEATOR, TYPICALS)
- G-1D STEEL BEAM GUARDRAIL DETAILS (END TERMINAL, ANCHOR, MEDIAN)
- G-19 GENERIC GRADING PLANS FOR GUARDRAIL END TERMINALS

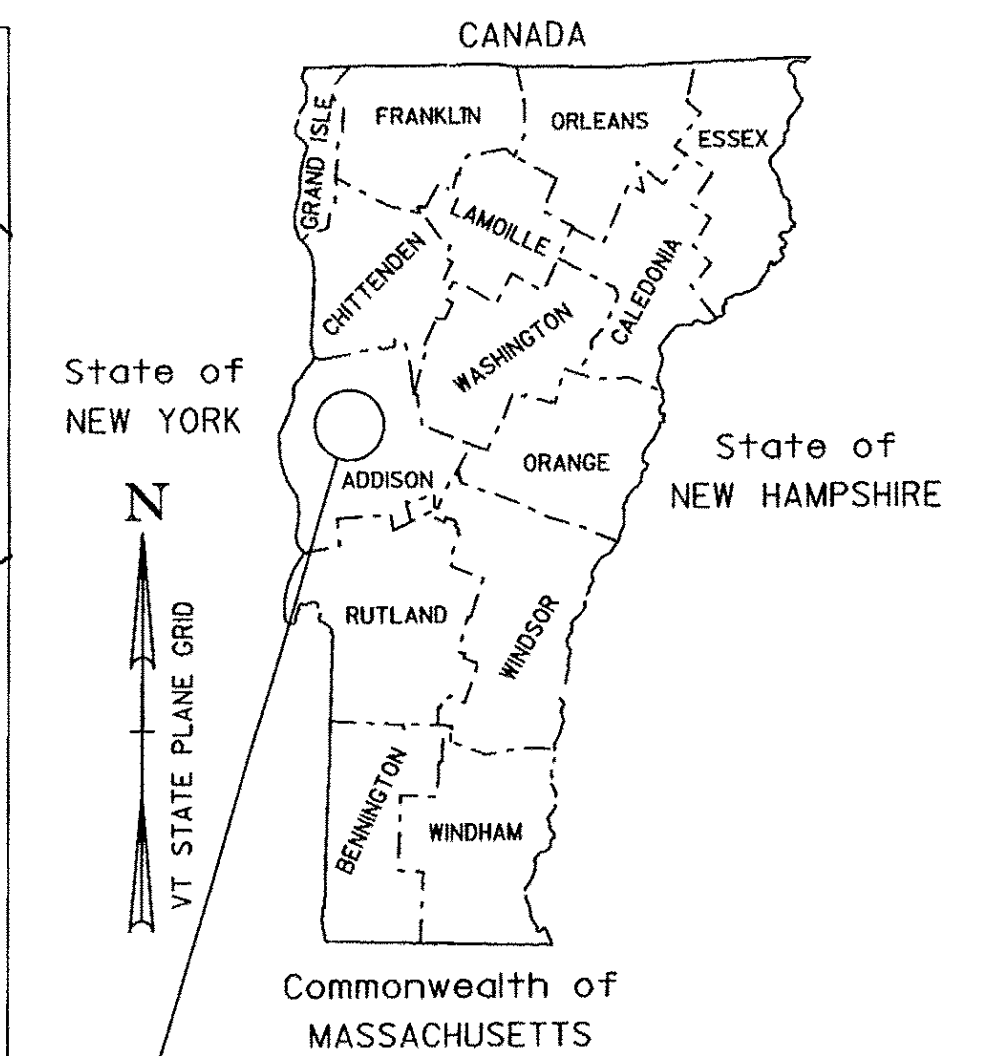
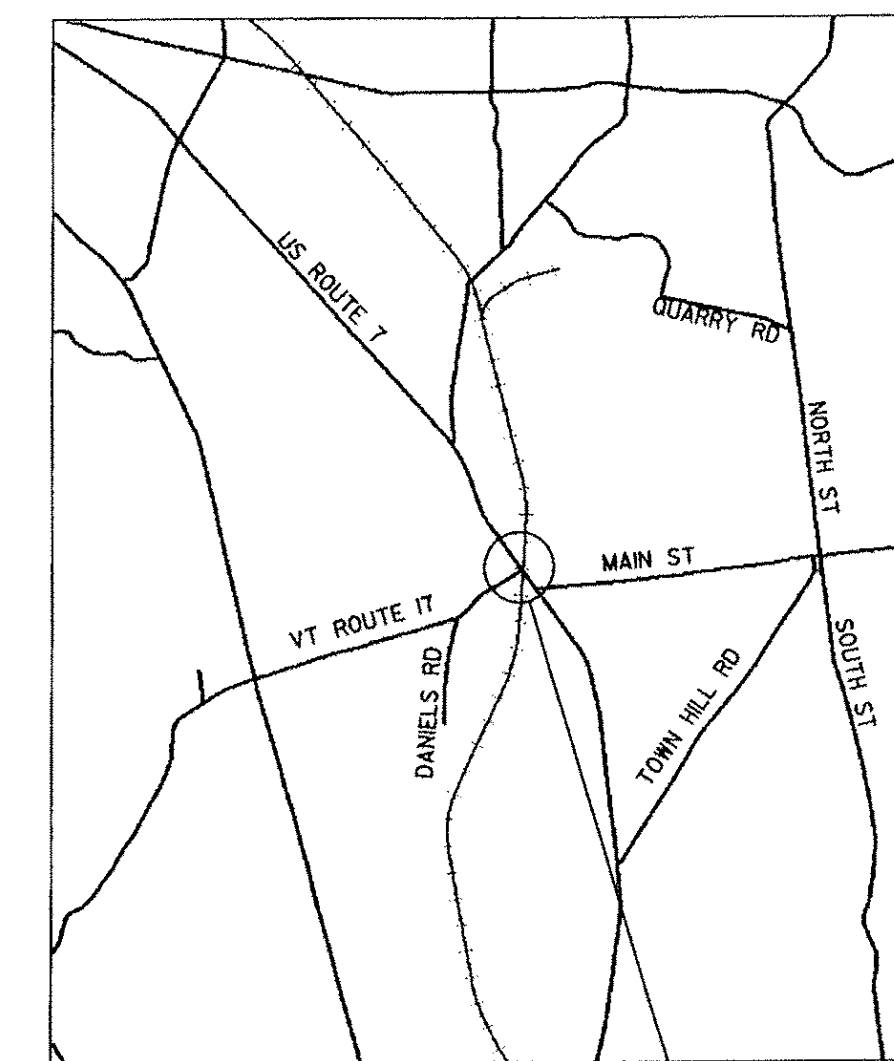
DATE

- AUG. 13, 2007
- JAN. 02, 2004
- MAY 30, 2003
- JUN. 30, 2003
- MAY 01, 2004
- MAR. 01, 2004
- JUN. 08, 2009
- AUG. 08, 1995
- AUG. 08, 1995
- AUG. 08, 1995
- AUG. 18, 1995
- MAY 01, 2004
- JUN. 08, 2009
- JUN. 30, 2003
- OCT. 12, 2000
- AUG. 18, 1995
- JAN. 03, 2000
- JAN. 03, 2000
- NOV. 15, 2002

**STATE OF VERMONT
AGENCY OF TRANSPORTATION**



**PROPOSED IMPROVEMENT
RAIL PROJECT
COUNTY OF ADDISON
TOWN OF NEW HAVEN**



VERMONT RAILWAY; US ROUTE 7 (RURAL PRINCIPAL ARTERIAL)

PROJECT LOCATION: THE INTERSECTION OF US ROUTE 7 MP 5.46 AND VERMONT RAILWAY MP 95.27

PROJECT DESCRIPTION: THE CONSTRUCTION OF A NEW RAILROAD CROSSING SIGNAL SYSTEM INCLUDING NEW SURFACE, PAVEMENT MARKINGS AND SIGNAGE.

LENGTH OF ROADWAY: 245.10 FEET
 LENGTH OF RAILROAD: 369.62 FEET
 LENGTH OF PROJECT: 369.92 FEET

RECORD PLANS

CONTRACTOR: ECI RAIL CONTRACTORS, INC. - SO. BURLINGTON, VT

RESIDENT ENGINEER: DALE NORTON

CONSTRUCTION BEGAN: OCTOBER 4, 2010

CONSTRUCTION COMPLETE: JUNE 16, 2011

RECORD PLANS BY: DALE NORTON & JENNA HYDE

I HEREBY CERTIFY THAT ALL THE CONSTRUCTION REQUIRED BY THIS SET OF DRAWINGS HAS BEEN ACCOMPLISHED AS INDICATED HEREIN.

BY Dale R. Norton RESIDENT ENGINEER
 DATE 12/03/12

NOTE: Any further information concerning final quantities, amounts or other details relative to this project may be found at Central Files in the electronic archives.

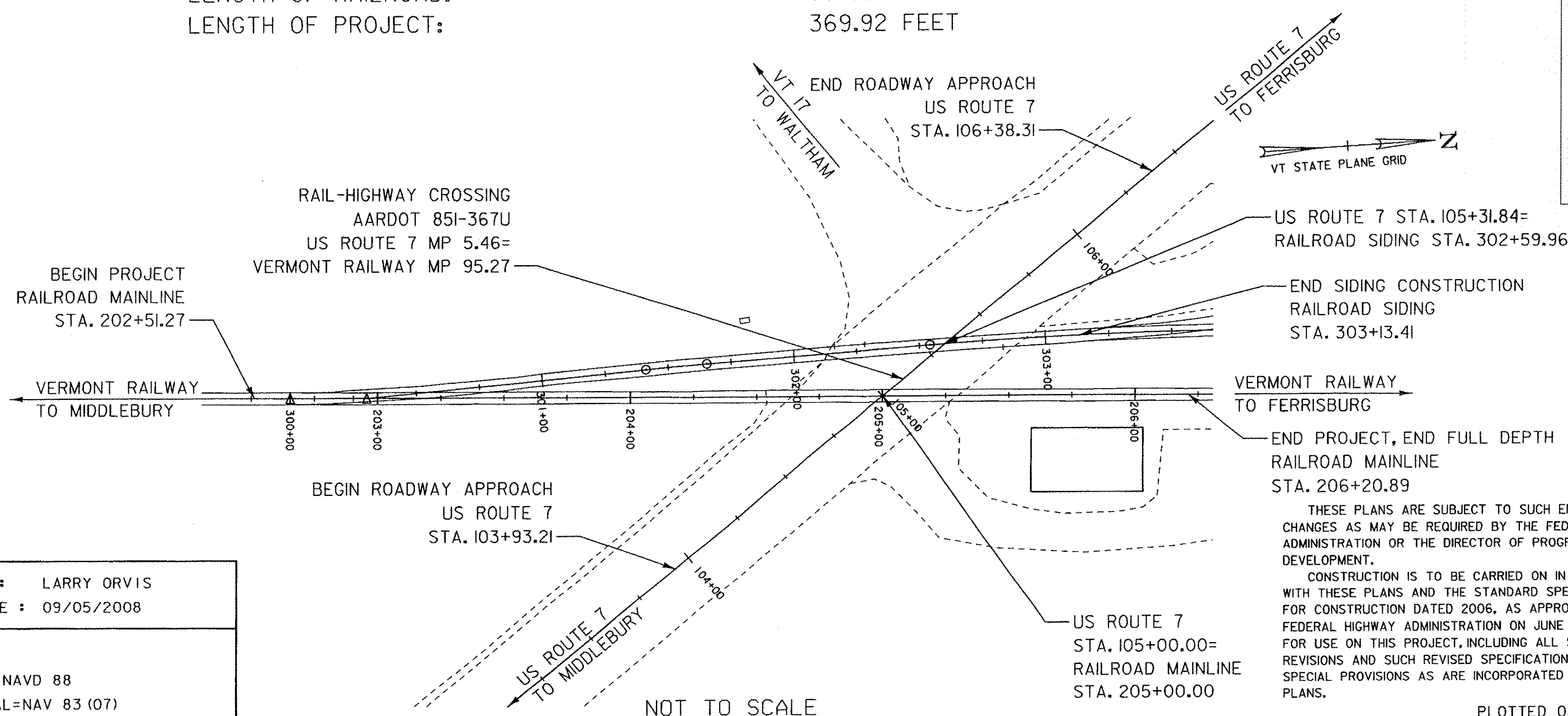
QUALITY ASSURANCE PROGRAM: LEVEL 2

CONVENTIONAL SYMBOLS

- COUNTY LINE
- TOWN LINE
- LIMITS OF ACCESS
- POINT OF ACCESS
- FENCE LINE
- STONE WALL
- TRAVELED WAY
- GUARD RAIL
- RAILROAD
- SURVEY LINE
- CULVERT
- POWER POLE
- TELEPHONE POLE
- TREES
- CONTROL OF ACCESS
- PROPERTY LINE
- R.O.W. TAKING LINE
- SLOPE RIGHTS
- TOP OF CUT
- TOE OF SLOPE

SURVEYED BY : LARRY ORVIS
 SURVEYED DATE : 09/05/2008

DATUM
 VERTICAL=NAVD 88
 HORIZONTAL=NAV 83 (07)



THESE PLANS ARE SUBJECT TO SUCH ENGINEERING CHANGES AS MAY BE REQUIRED BY THE FEDERAL HIGHWAY ADMINISTRATION OR THE DIRECTOR OF PROGRAM DEVELOPMENT.

CONSTRUCTION IS TO BE CARRIED ON IN ACCORDANCE WITH THESE PLANS AND THE STANDARD SPECIFICATIONS FOR CONSTRUCTION DATED 2006, AS APPROVED BY THE FEDERAL HIGHWAY ADMINISTRATION ON JUNE 15, 2006 FOR USE ON THIS PROJECT, INCLUDING ALL SUBSEQUENT REVISIONS AND SUCH REVISED SPECIFICATIONS AND SPECIAL PROVISIONS AS ARE INCORPORATED IN THESE PLANS.

PLOTTED 03-AUG-2010

DIRECTOR OF PROGRAM DEVELOPMENT

APPROVED [Signature] DATE 5/6/10

PROJECT MANAGER : J. B. MCCARTHY

PROJECT NAME : NEW HAVEN

PROJECT NUMBER : RAIL 5307 (16)

SHEET 1 OF 18 SHEETS