

INDEX OF SHEETS

- 1. TITLE SHEET
- 2. QUANTITY SHEET
- 3-9. TRAFFIC SIGNAL SHEETS

STANDARDS

E-100 CONSTRUCTION APPROACH SIGNS	01/02/2004
E-100A SIDE ROAD CONSTRUCTION APPROACH SIGNS	01/02/2004
E-101 CONSTRUCTION SIGN DETAILS	05/30/2003
E-102 CONSTRUCTION SIGN DETAILS	06/30/2003
E-110 MAJOR MAINTENANCE OPERATION LANE CLOSURE	08/08/1995
E-111 MINOR MAINTENANCE OPERATIONS	03/11/1997
E-171A TRAFFIC CONTROL SIGNALS GENERAL NOTES AND DETAILS	08/09/1995
E-171B TRAFFIC CONTROL SIGNALS MISC. DETAILS	08/09/1995
E-171C TRAFFIC CONTROL SIGNALS CANTILEVER MOUNTING DETAILS	08/09/1995

STATE OF VERMONT AGENCY OF TRANSPORTATION



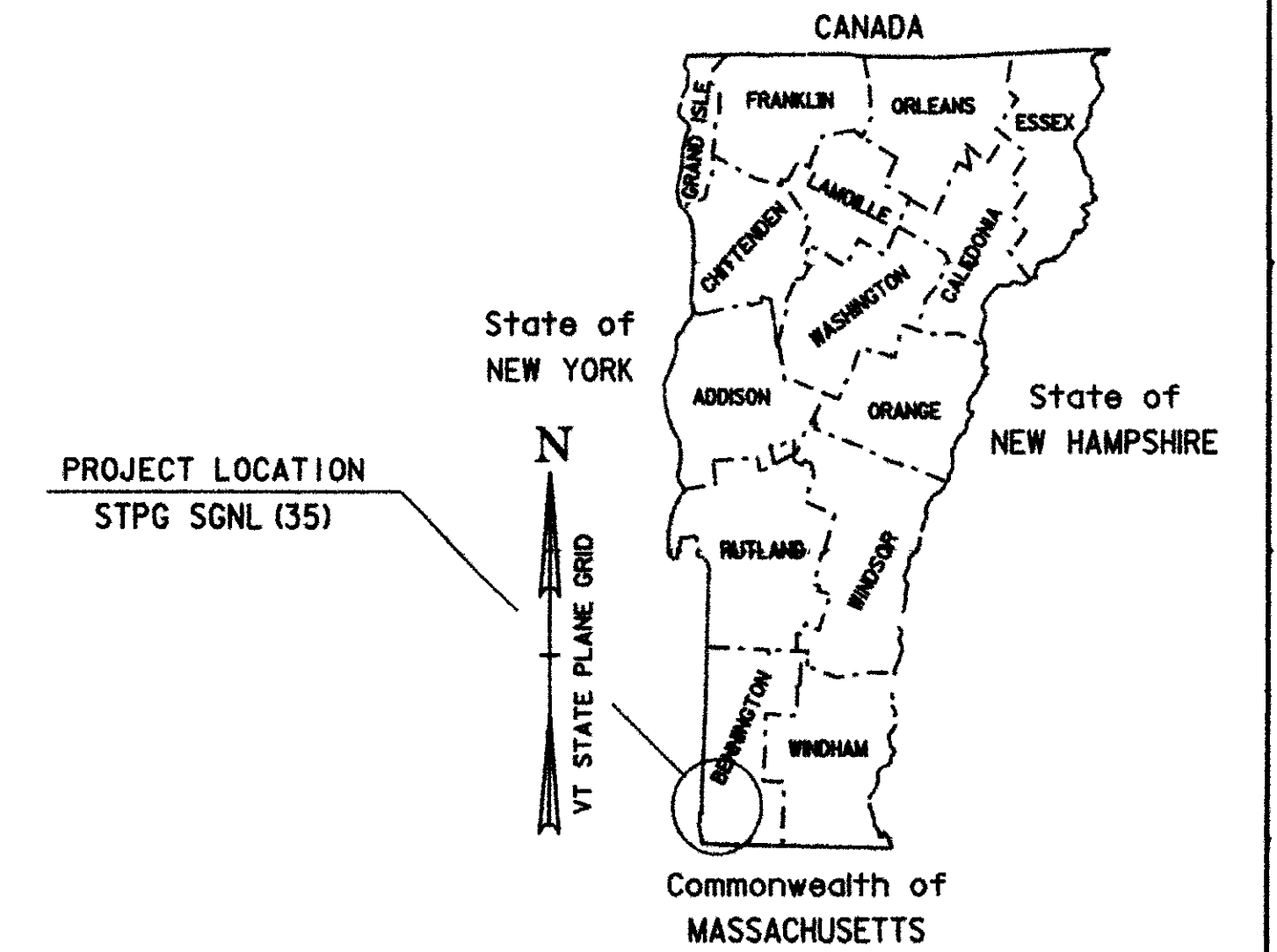
PROPOSED IMPROVEMENT TOWN OF BENNINGTON COUNTY OF BENNINGTON VT ROUTES 7A & 67A - MINOR ARTERIALS

TOWN OF BENNINGTON, VT ROUTE 7A AT THE INTERSECTIONS
OF BENMONT AVE (MM 0.12), ORCHARD ROAD (MM 0.28),
MONUMENT PLAZA (MM 0.62), AND VT ROUTE 67A (MM 0.78).

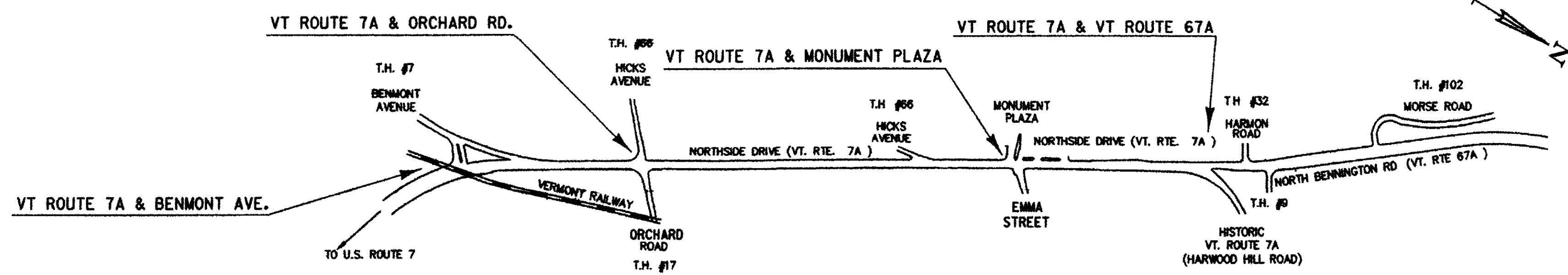
TOWN OF BENNINGTON, VT ROUTE 67A AT THE INTERSECTIONS OF BENNINGTON ACRES
(MM 0.53), VT ROUTE 279 WB RAMP (MM 0.68), AND VT ROUTE 279 EB RAMP (MM 0.77).

LENGTH OF ROADWAY - VT ROUTE 7A	2000 FT	.38 MILES
LENGTH OF ROADWAY - VT ROUTE 67A	1500 FT	.28 MILES
TOTAL LENGTH OF ROADWAY	3500 FT	.66 MILES

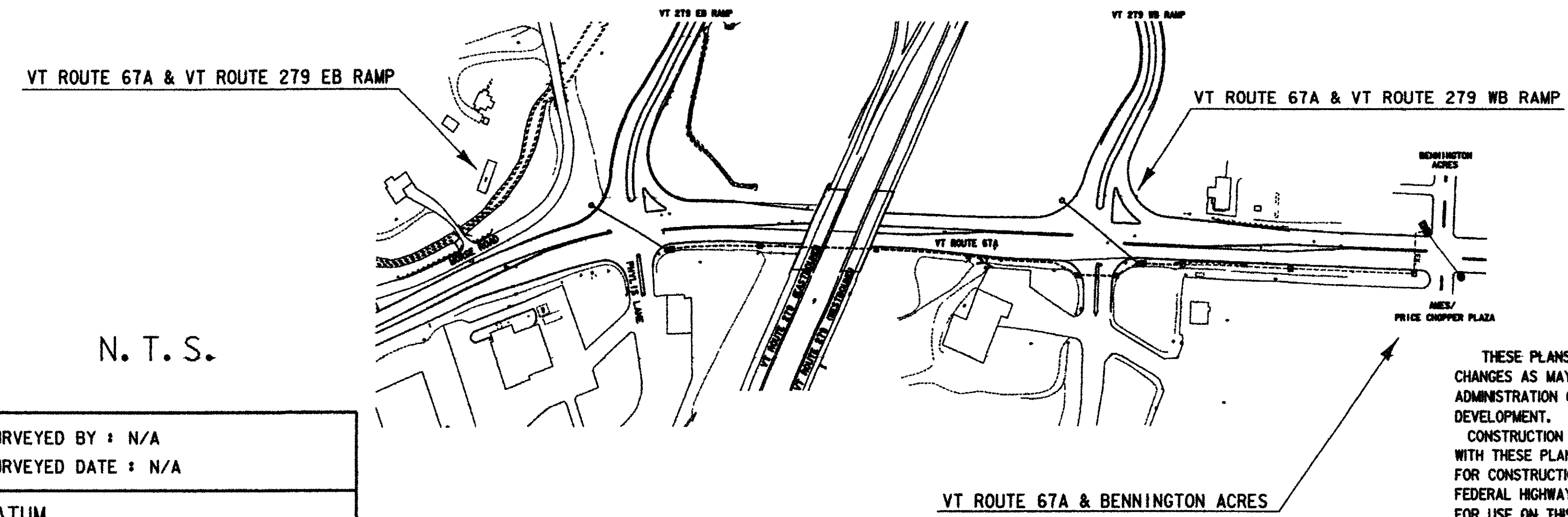
THIS PROJECT SHALL CONSIST OF ALL WORK ASSOCIATED WITH THE INSTALLATION
OF VIDEO DETECTION AT SEVEN SIGNALIZED INTERSECTIONS.



RECORD PLANS	
CONTRACTOR	EAST COAST SIGNALS, INC - DEERFIELD, NH
RESIDENT ENGINEER	JUDY GILMORE
CONSTRUCTION BEGAN	APRIL 19, 2010
CONSTRUCTION COMPLETE	JUNE 22, 2010
RECORD PLANS BY	JUDY GILMORE
I HEREBY CERTIFY THAT ALL THE CONSTRUCTION REQUIRED BY THIS SET OF DRAWINGS HAS BEEN ACCOMPLISHED AS INDICATED HEREIN	
BY	<u>Judy Gilmore</u> RESIDENT ENGINEER
DATE	<u>20 Jan 2011</u>
NOTE Any further information concerning final quantities, amounts or other details relative to this project may be found at Central Files in the electronic archives	



CONVENTIONAL SYMBOLS	
COUNTY LINE	
TOWN LINE	
LIMITS OF ACCESS	
POINT OF ACCESS	
FENCE LINE	
STONE WALL	
TRAVELED WAY	
GUARD RAIL	
RAILROAD	
SURVEY LINE	
CULVERT	
POWER POLE	
TELEPHONE POLE	
TREES	
CONTROL OF ACCESS	
PROPERTY LINE	
R.O.W. TAKING LINE	
SLOPE RIGHTS	
TOP OF CUT	
TOE OF SLOPE	



N. T. S.

SURVEYED BY : N/A
SURVEYED DATE : N/A

DATUM
VERTICAL N/A
HORIZONTAL N/A

THESE PLANS ARE SUBJECT TO SUCH ENGINEERING
CHANGES AS MAY BE REQUIRED BY THE FEDERAL HIGHWAY
ADMINISTRATION OR THE DIRECTOR OF PROGRAM
DEVELOPMENT.
CONSTRUCTION IS TO BE CARRIED ON IN ACCORDANCE
WITH THESE PLANS AND THE STANDARD SPECIFICATIONS
FOR CONSTRUCTION DATED 2006, AS APPROVED BY THE
FEDERAL HIGHWAY ADMINISTRATION ON JUNE 15, 2006
FOR USE ON THIS PROJECT, INCLUDING ALL SUBSEQUENT
REVISIONS AND SUCH REVISED SPECIFICATIONS AND
SPECIAL PROVISIONS AS ARE INCORPORATED IN THESE
PLANS.

DIRECTOR OF PROGRAM DEVELOPMENT	
APPROVED <u>Richard Jehauk</u>	DATE <u>8-20-09</u>
PROJECT MANAGER : B. NYQUIST	
PROJECT NAME : BENNINGTON	
PROJECT NUMBER : STPG SGNL (35)	
SHEET 1 OF 9 SHEETS	