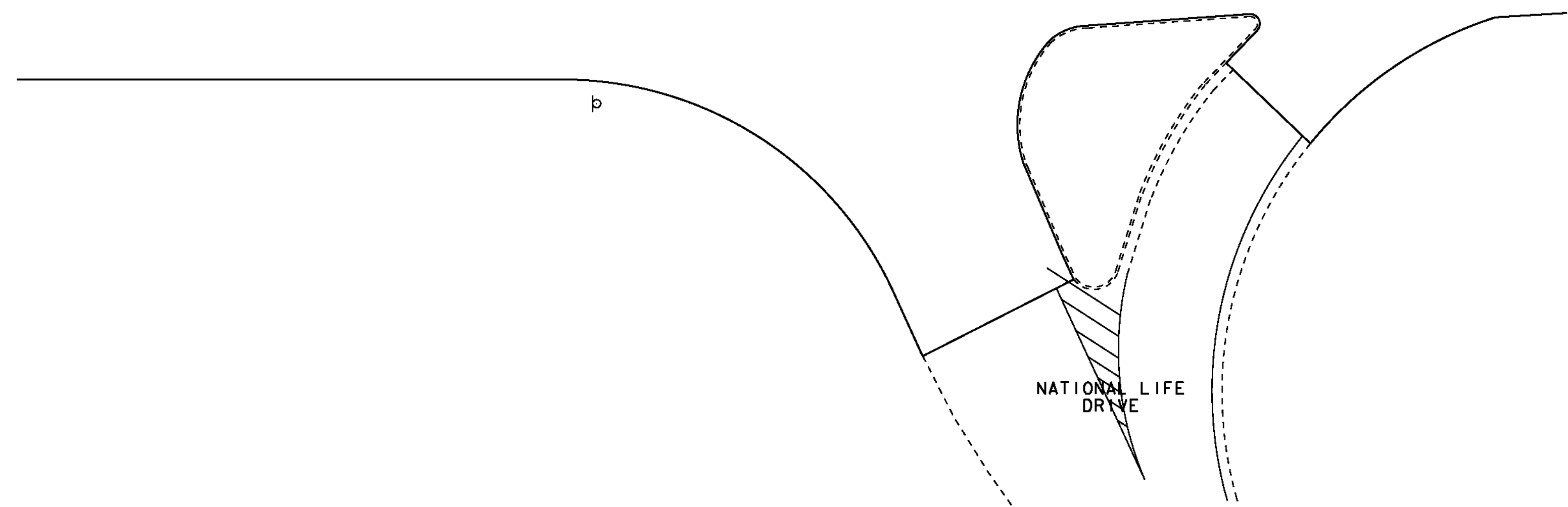


MONTPELIER STATE HIGHWAY

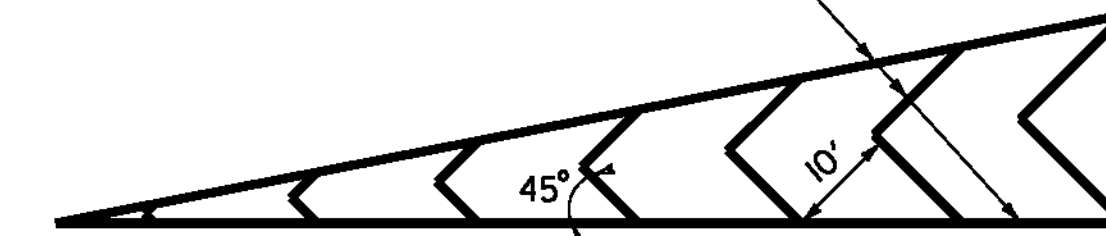
WESTBOUND

EASTBOUND



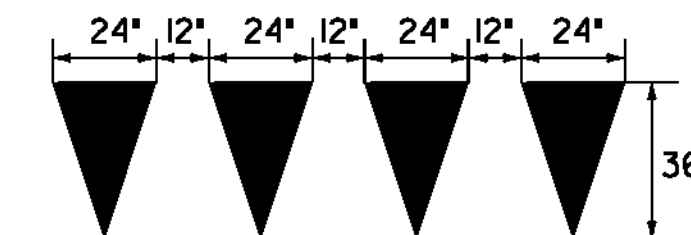
NATIONAL LIFE DRIVE

DURABLE 8 INCH WHITE LINE, TYPE I TAPE



GORE MARKING DETAIL

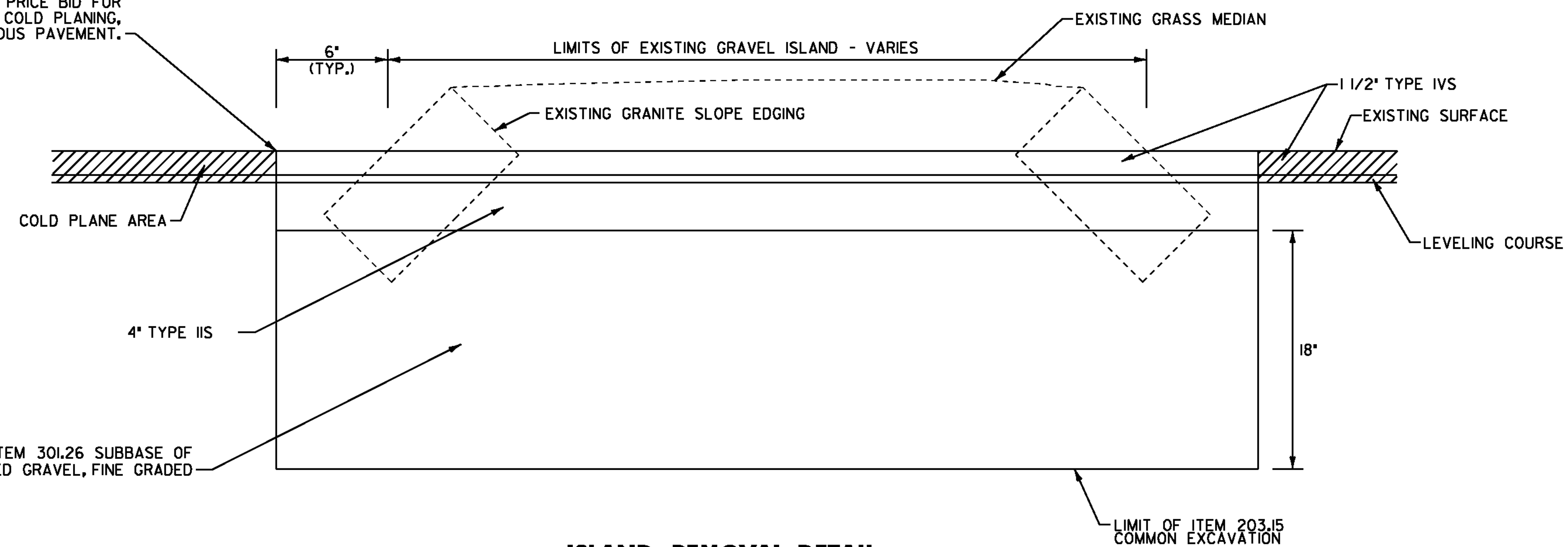
SEE LAYOUT SHEETS FOR LOCATIONS



YIELD LINE DETAILS

SEE LAYOUT SHEETS FOR LOCATIONS. TO BE PAID AS ONE DURABLE LETTER OR SYMBOL, TYPE I TAPE PER TRIANGLE

SAWCUT EXISTING PAVEMENT PRIOR TO EXCAVATION. PAYMENT SHALL BE INCLUDED IN THE UNIT PRICE BID FOR ITEM 210.10 COLD PLANING, BITUMINOUS PAVEMENT.



ISLAND REMOVAL DETAIL
MONTPELIER STATE HIGHWAY
MONTPELIER STA. 29+10 TO 29+95, RT.

NOT TO SCALE

MISCELLANEOUS DETAIL SHEET #2

PROJECT NAME: MONTPELIER

PROJECT NUMBER: NH 290(I)

FILE NAME: p10dl16.dgn

PROJECT LEADER: JLL

DESIGNED BY: STANTEC

IPARM FILE: p09b316md02.i

PLOT DATE: 26-MAY-2011

DRAWN BY: STANTEC

CHECKED BY: STANTEC

SHEET 60 OF 79

