


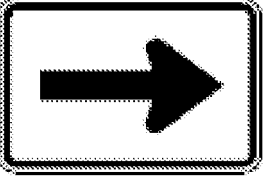
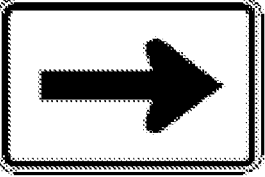


DIRECTION	MILEPOINT	LOCATION CODE (SHEET 2)	SIGN CODE	WIDTH (IN)	HEIGHT (IN)	SHEETING REMARKS	SIGN LEGEND	NEW SIGNS		EXISTING SIGNS				EXIST POST		NUMBER OF NEW POSTS	SQUARE STEEL (IN)			TUBULAR STEEL Ø (IN)				SIGN FRAME REQUIRED	REMARKS	SIGN DETAIL			
								"A"	"B"	RETAIN	SALVAGE FROM	SALVAGE TO	REMOVE	RETAIN	REMOVE		1.75	2.00	2.50	FOUNDATION	3.00	3.50	4.00			5.00	DETAIL IN SHS	DETAIL ON SHEET NUMBER	DETAIL ON STD SHEET NUMBER
																	(LB / FT)				(LB / FT)								
STOCKBRIDGE VT 100							FY-FLUORESCENT YELLOW FYG-FLUORESCENT YELLOW GREEN																"SHS"-STANDARD HIGHWAY SIGNS						
SB	3.013	F	W3-1	36	36																								
		F	W3-1	36	36			9.00																					
SB	2.990	F	M3-3	24	12																								
		F	M1-5	30	24																								
		F	M6-1R	21	15																								
		F	M4-5	24	12																								
		F	M1-5	30	24																								
		F	M6-1R	21	15																								
		F	M3-3	24	12			2.00																#2B	GREEN ON WHITE SHEETING	X			
		F	M1-5	30	24			5.00																					
		F	M6-1R	21	15			2.19																					
		F	M4-5	24	12			2.00																					
		F	M1-5	30	24			5.00																					
		F	M6-1R	21	15			2.19																					
SB	2.950	F	R1-1	48	48		STOP																						
SIGN SUMMARY SHEET							SHEET TOTALS	27.38	0.00	0	0	0	8	0	0	4	60					PROJECT NAME: Ludlow-Waitsfield VT100							
								SF	SF	EA	EA	EA	EA	EA	EA	EA	FT					PROJECT NUMBER: STPG SIGN(27)							
VERMONT AGENCY OF TRANSPORTATION							TOWN TOTALS	676.7	0.0	3.0	8.0	8.0	140	0.0	0.0	107	1605.0					FILE NAME: Stockbridae.xls	PLOT DATE: 9/9/2009						
																						PROJECT MANAGER: N. Avery	DRAWN BY: I. Shea						
																						DESIGNED BY: M. Miller	CHECKED BY: N. Avery						
																						STOCKBRIDGE SHEET 15	SHEET 94 OF 204						