

# STATE OF VERMONT AGENCY OF TRANSPORTATION

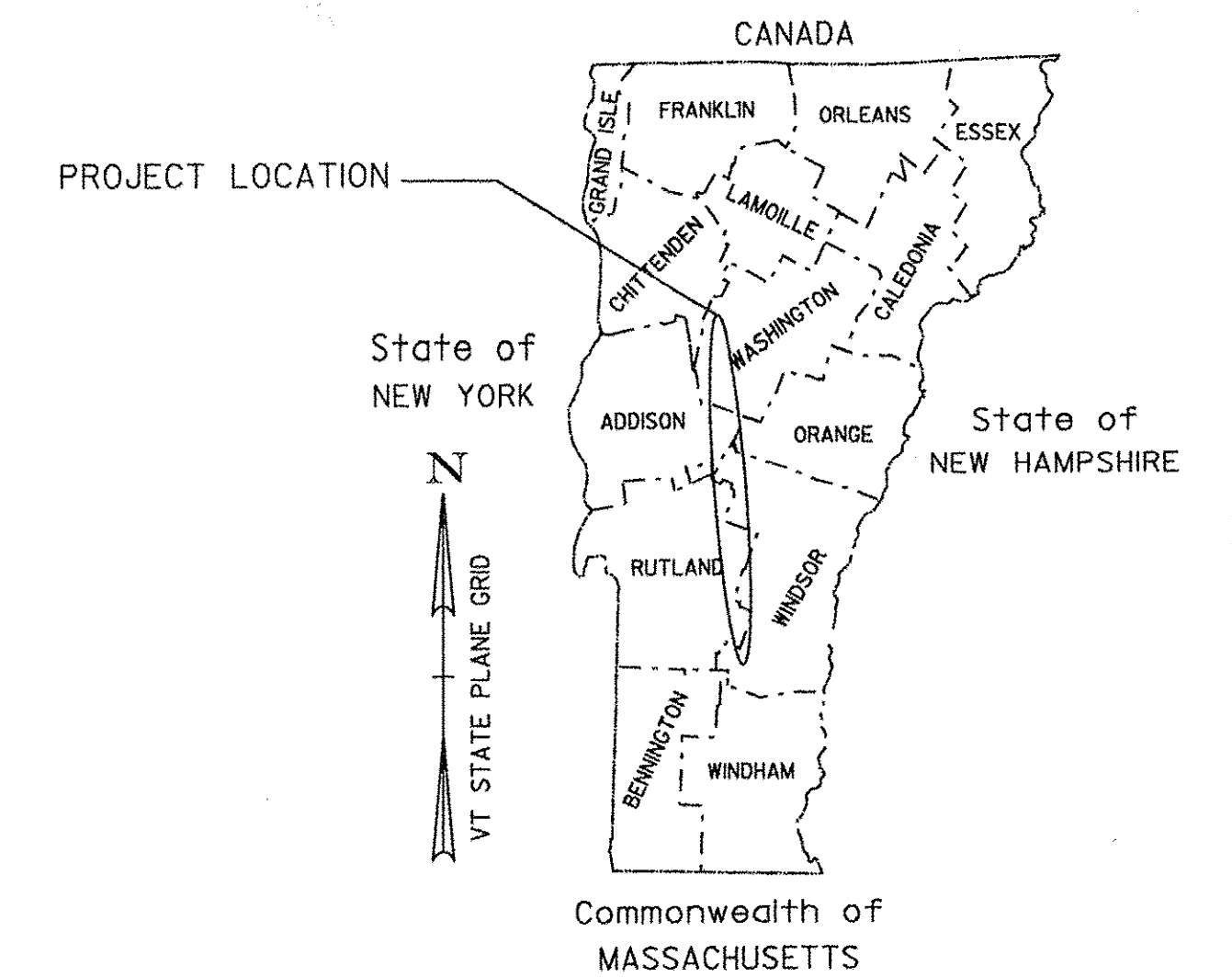


## PROPOSED IMPROVEMENT TOWNS OF LUDLOW - WAITSFIELD COUNTIES OF WINDSOR, RUTLAND, ADDISON AND WASHINGTON VERMONT ROUTE 100

BEGINNING AT THE ANDOVER-LUDLOW TOWN LINE ON VT ROUTE 100 IN THE TOWN OF LUDLOW AT MILE MARKER 0.000 AND EXTENDING NORTHERLY ALONG VT ROUTE 100 FOR A DISTANCE OF 67.616 MILES TO THE WAITSFIELD-MORETOWN TOWN LINE AT MILE MARKER 7.580 IN THE TOWN OF WAITSFIELD; EXCLUDING CLASS I SECTIONS WITHIN THE PROJECT CORRIDOR.

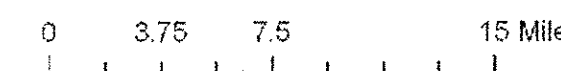
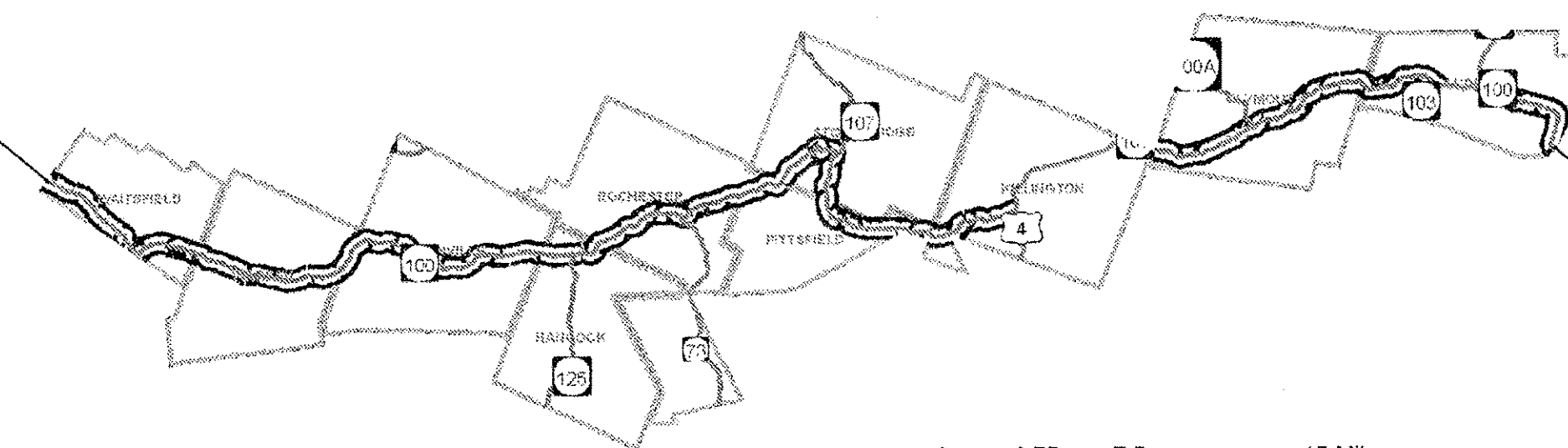
LENGTH OF ROADWAY = 67.616 MILES  
LENGTH OF PROJECT = 66.894 MILES

WORK TO BE PERFORMED UNDER THIS PROJECT INCLUDES THE REMOVAL OF EXISTING SIGNS & POSTS, INSTALLATION OF SIGNS & SIGN POSTS AND OTHER RELATED ITEMS.



INDEX OF SHEETS  
SEE SHEET 2

END PROJECT STPG SIGN (27)  
WAITSFIELD MM 7.580



BEGIN PROJECT STPG SIGN (27)  
LUDLOW MM 0.000

### RECORD PLANS

CONTRACTOR: MIDDLEBURY FENCE COMPANY, LLC- NEW HAVEN, VT  
RESIDENT ENGINEER: AL JONES  
CONSTRUCTION BEGAN: APRIL 5, 2010  
CONSTRUCTION COMPLETE: SEPTEMBER 1, 2010  
RECORD PLANS BY: AL JONES & AMOS KEMPTON

I HEREBY CERTIFY THAT ALL THE CONSTRUCTION REQUIRED BY THIS SET OF DRAWINGS HAS BEEN ACCOMPLISHED AS INDICATED HEREIN.

BY Al Jones RESIDENT ENGINEER  
DATE 8/22/11

NOTE: Any further information concerning final quantities, amounts or other details relative to this project may be found at Central Files in the electronic archives.

### CONVENTIONAL SYMBOLS

COUNTY LINE	
TOWN LINE	
LIMITS OF ACCESS	
POINT OF ACCESS	
FENCE LINE	
STONE WALL	
TRAVELED WAY	
GUARD RAIL	
RAILROAD	
SURVEY LINE	
CULVERT	
POWER POLE	
TELEPHONE POLE	
TREES	
CONTROL OF ACCESS	
PROPERTY LINE	
R.O.W. TAKING LINE	
SLOPE RIGHTS	
TOP OF CUT	
TOE OF SLOPE	

SURVEYED BY : N/A  
SURVEYED DATE : N/A

DATUM  
VERTICAL N/A  
HORIZONTAL N/A

THESE PLANS ARE SUBJECT TO SUCH ENGINEERING CHANGES AS MAY BE REQUIRED BY THE FEDERAL HIGHWAY ADMINISTRATION OR THE DIRECTOR OF PROGRAM DEVELOPMENT.

CONSTRUCTION IS TO BE CARRIED ON IN ACCORDANCE WITH THESE PLANS AND THE STANDARD SPECIFICATIONS FOR CONSTRUCTION DATED 2006, AS APPROVED BY THE FEDERAL HIGHWAY ADMINISTRATION ON JUNE 15, 2006 FOR USE ON THIS PROJECT, INCLUDING ALL SUBSEQUENT REVISIONS AND SUCH REVISED SPECIFICATIONS AND SPECIAL PROVISIONS AS ARE INCORPORATED IN THESE PLANS.

DIRECTOR OF PROGRAM DEVELOPMENT	
APPROVED <u>Richard Stewart</u>	DATE <u>9/17/09</u>
PROJECT MANAGER :	AMY GAMBLE
PROJECT NAME :	LUDLOW - WAITSFIELD
PROJECT NUMBER :	STPG SIGN (27)
SHEET 1 OF 204 SHEETS	