



**INDEX OF SHEETS**

1	TITLE SHEET
2	GENERAL NOTES
3	QUANTITY SHEET
4	COUNTY/ TOWN LINE DESIGN
5-6	SIGN DETAILS
7	GUIDE SIGN ASSEMBLY
8-27	FAIR HAVEN TRAFFIC SIGN SUMMARY SHEETS 1-20
28-30	WEST HAVEN TRAFFIC SIGN SUMMARY SHEETS 1-3
31-43	BENSON TRAFFIC SIGN SUMMARY SHEETS 1-13
44-54	ORWELL TRAFFIC SIGN SUMMARY SHEETS 1-II
55-73	SHOREHAM TRAFFIC SIGN SUMMARY SHEETS 1-19
74-97	BRIDPORT TRAFFIC SIGN SUMMARY SHEETS 1-24
98-111	ADDISON TRAFFIC SIGN SUMMARY SHEETS 1-14
112-114	PANTON TRAFFIC SIGN SUMMARY SHEETS 1-3
115	TOWN TOTAL SIGN SUMMARY SHEET
116-117	TRAFFIC CONTROL SHEETS

**STANDARDS**

E-120	STANDARD SIGN PLACEMENT EXPRESSWAY AND FREEWAY	08/08/1995
E-121	STANDARD SIGN PLACEMENT CONVENTIONAL ROAD	08/08/1995
E-123	GUIDE SIGN PLACEMENT	03/16/2004
E-127	ROUTE MARKINGS AT RURAL INTERSECTIONS	08/08/1995
E-128A	VILLAGE SIGNS A-M	08/08/1995
E-128B	VILLAGE SIGNS N-W	08/08/1995
E-136B	STATE ROUTE MARKER SIGN DETAILS	08/08/1995
E-136C	STATE NUMBER TOWN HIGHWAY SIGN DETAILS	08/08/1995
E-138	MILEMARKER DETAILS STATE AND TOWN HIGHWAYS	05/30/2003
E-141	REGULATORY SIGN DETAILS	09/20/1995
E-144	REGULATORY SIGN DETAILS	03/29/1999
E-145A	REGULATORY SIGN DETAILS LANE USE CONTROL SIGNS	12/23/1994
E-145B	REGULATORY SIGN DETAILS LANE USE CONTROL SIGNS	12/23/1994
E-153	WARNING SIGN DETAILS	05/01/2004
E-154	WARNING SIGN DETAILS	05/01/2004
E-164	SQUARE STEEL POSTS	05/20/1999

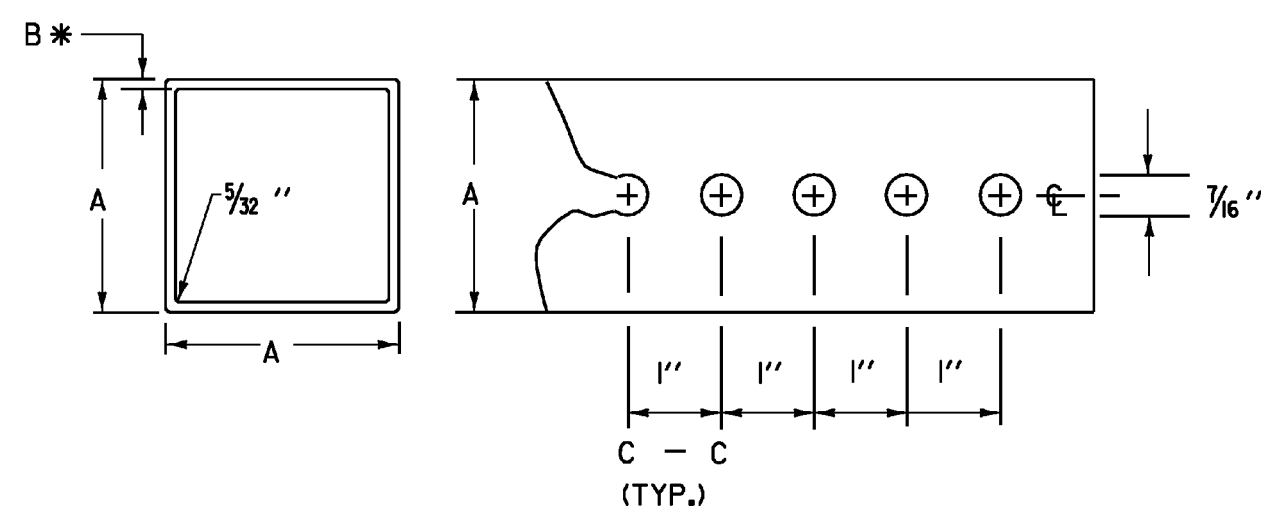
**GENERAL NOTES**

- ALL MATERIALS AND CONSTRUCTION SHALL CONFORM TO THE ENGINEER. ALL NEW SIGNS SHALL BE IN ACCORDANCE WITH THESE PLANS, THE CURRENT MANUAL ON UNIFORM TRAFFIC CONTROL DEVICES (MUTCD), THE STANDARD HIGHWAY SIGN BOOK (SHS) PUBLISHED BY THE FEDERAL HIGHWAY ADMINISTRATION (FHWA), AND APPLICABLE VTRANS E-SERIES STANDARDS OR AS DIRECTED BY THE ENGINEER. SIGN LOCATIONS AS SHOWN ON THE PLANS ARE APPROXIMATE. EXACT LOCATIONS TO BE DETERMINED BY THE ENGINEER IN THE FIELD.
- ALL SIGNS WITHIN THE PROJECT LIMITS ARE TO BE REPLACED UNLESS OTHERWISE NOTED OR AS DIRECTED BY THE RESIDENT ENGINEER. ALL NEW SIGNS SHALL BE IN ACCORDANCE WITH THESE PLANS, THE CURRENT MANUAL ON UNIFORM TRAFFIC CONTROL DEVICES (2003 MUTCD), THE STANDARD HIGHWAY SIGN BOOK (SHS) PUBLISHED BY THE FEDERAL HIGHWAY ADMINISTRATION (FHWA), AND APPLICABLE VTRANS E-SERIES STANDARDS OR AS DIRECTED BY THE ENGINEER. SIGN LOCATIONS AS SHOWN ON THE PLANS ARE APPROXIMATE. EXACT LOCATIONS TO BE DETERMINED BY THE ENGINEER IN THE FIELD.
- THE CONTRACTOR SHALL BE RESPONSIBLE FOR REPAIRING ANY DAMAGE TO PRIVATE OR PUBLIC PROPERTY CAUSED BY THE CONTRACTOR, AT HIS OR HER EXPENSE.
- ALL FORMED 2" SQUARE STEEL SHAPED POSTS SHALL BE FABRICATED WITH 12 GAUGE STEEL WITH A MINIMUM YIELD OF 55 KSI. NO FLANGE CHANNEL SUBSTITUTIONS WILL BE ALLOWED. SEE POST SELECTION CHART BELOW.
- ANY MILE MARKER PLAQUE WITHIN THE PROJECT LIMITS SHALL BE RETAINED UNLESS OTHERWISE NOTED.
- ALL ADVANCE STREET NAME PLAQUE SIGNS (W16-8 AND W16-8a) USED TO IDENTIFY THE NAME OF THE INTERSECTING STREETS SHALL HAVE INITIAL UPPERCASE LETTERS USED IN CONJUNCTION WITH LOWERCASE LETTERS (IE. Main St).
- EXISTING MILEMARKERS ON STATE HIGHWAYS ARE TO BE SALVAGED AND INSTALLED ON POSTS FOR NEW STOP SIGNS OR RETAINED IF ON SEPARATE POSTS OR AS DIRECTED BY THE ENGINEER. NOT ALL MILE MARKER LOCATIONS ARE DEPICTED ON THE PLANS. PAYMENT FOR ATTACHING TO NEW POSTS IS INCIDENTAL TO OTHER CONTRACT PAY ITEMS.
- EXISTING STREET NAME SIGNS ATTACHED TO SIGN POSTS TO BE REMOVED AND SALVAGED ONTO THE NEW POST. AN ESTIMATED QUANTITY HAS BEEN ADDED TO PAY ITEM NUMBER 675.60 ERECTING SALVAGED SIGNS FOR THE WORK TO BE COMPLETED.
- NY FERRY CLOSED SIGNS ARE TO BE FABRICATED FOR THIS PROJECT AND DELIVERED TO THE COLCHESTER TRAFFIC SHOP, AGENCY OF TRANSPORTATION DISTRICT 5, FORT ETHAN ALLEN, COLCHESTER, VERMONT 05446, (802) 655-1580 AND PAID UNDER PAY ITEM 675.20 TRAFFIC SIGN, TYPE A.

**CLASS I SECTIONS OF HIGHWAY TO BE EXCLUDED FROM THIS PROJECT**

TOWN	BEGIN MM	END MM	DISTANCE
VERGENNES	0.000	2.188	2.188
FAIR HAVEN	1.088	2.234	1.146

TOTAL CLASS I MILEAGE 3.334



**NOTE :**

THE POSTS SHALL BE CAREFULLY FORMED OF STEEL WITH A MINIMUM YIELD OF 55,000 PSI, INTO A SIZE AND SHAPE WITH CORNERS INDUCTION WELDED IN SUCH A MANNER THAT NEITHER FLASH NOR WELD SHALL INTERFERE WITH THE TELESCOPING PROPERTIES, NOR DAMAGE THE GALVANIZING.

\*THE WALL THICKNESS TOLERANCES SHALL BE +.005" AND -.010" FOR THE 12 GAUGE.

\*THE WALL THICKNESS TOLERANCES SHALL BE +.002" AND -.008" FOR THE 14 GAUGE.

**DIMENSION DETAILS AND POST SELECTION CHART**

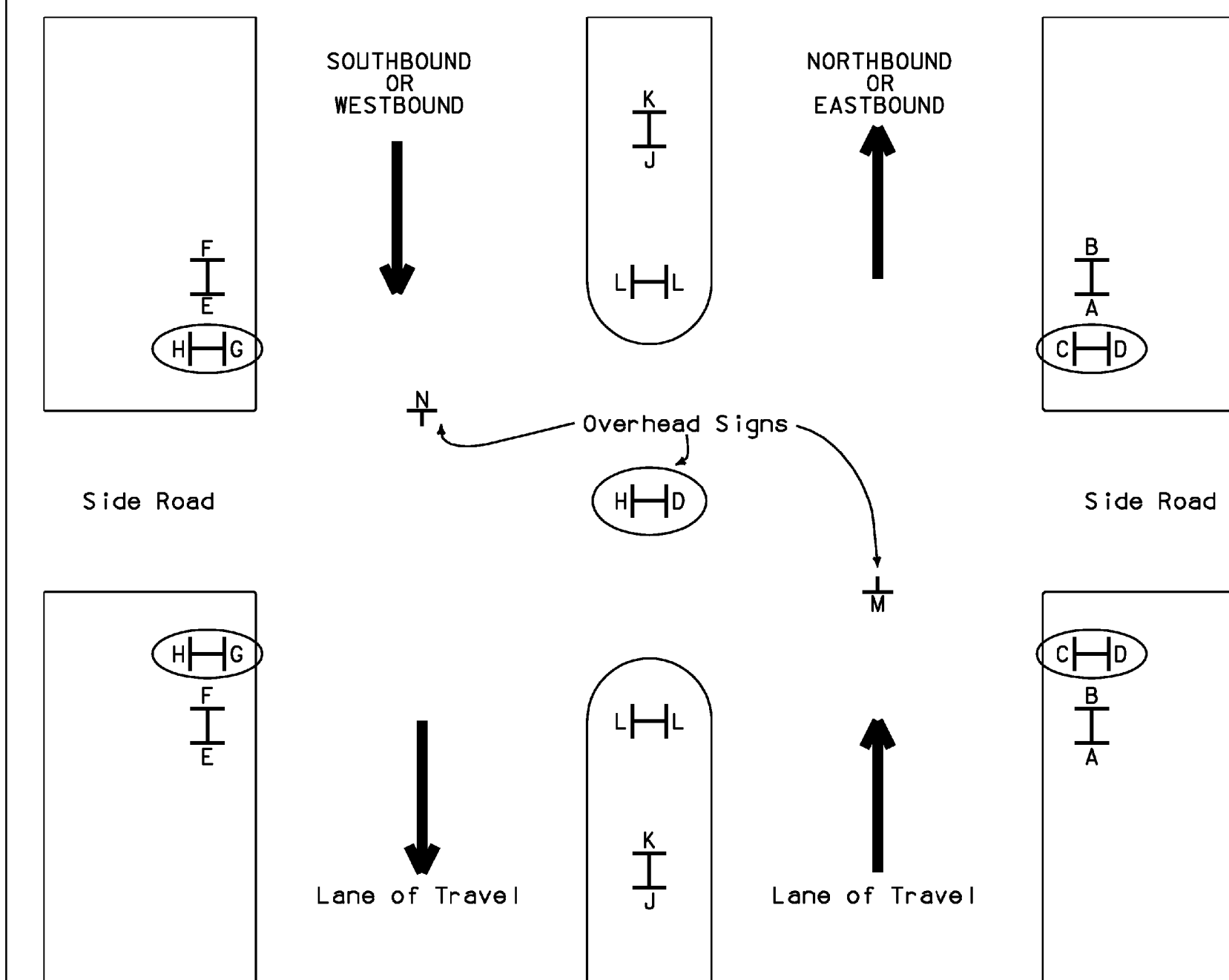
POST SELECTION CHART								
SIGN AREA ( FT <sup>2</sup> ) X H ( FT ) ≤ SV ( SELECTION VALUE )								
POST SIZE	DIMENSIONS			SECTION MODULUS IN <sup>3</sup>	ONE POST S <sub>V</sub>	TWO POST S <sub>V</sub>	THREE POST S <sub>V</sub>	NUMBER PERMITTED IN 8' PATH
	LBS/FT.	A	•B GAUGE					
1.88	1 3/4"	.083	14	0.230	47	94	141	TWO
2.42	2"	.105	12	0.381	77	154	231	TWO
3.35	2 1/2"	.105	12	0.642	130	260	390	ONE

**DESIGN CRITERIA:**

WIND SPEED = 70 MPH ( 10 -YEAR MEAN RECURRENCE INTERVAL)  
 WIND PRESSURE = 19 PSF  
 STEEL MINIMUM YIELD = 55,000 PSI  
 ALLOWABLE STRESS = ( 1.4 ) 0.60 FY

THE TRAFFIC SIGN LOCATION CODES ARE TO BE USED INCONJUNCTION WITH THE SIGN SUMMARY SHEETS TO ESTABLISH PROPER SIGN INSTALLATION IN THE FILED.

**Traffic Sign Location Codes**



NOTE: If side road is a state highway, circled signs should be on the side road's inventory

PROJECT NAME:	FAIR HAVEN - PANTON
PROJECT NUMBER:	STPG SIGN (24)
FILE NAME:	O9B030_TS.DGN
PROJECT LEADER:	N. AVERY
DESIGNED BY:	N. AVERY
GENREAL NOTES	
PLOT DATE:	30-APR-2009
DRAWN BY:	N. AVERY
CHECKED BY:	A. GAMBLE
SHEET	2 OF 17

# QUANTITY SHEET

SUMMARY OF ESTIMATED QUANTITIES

TOTALS

DESCRIPTIONS

DETAILED SUMMARY OF QUANTITIES

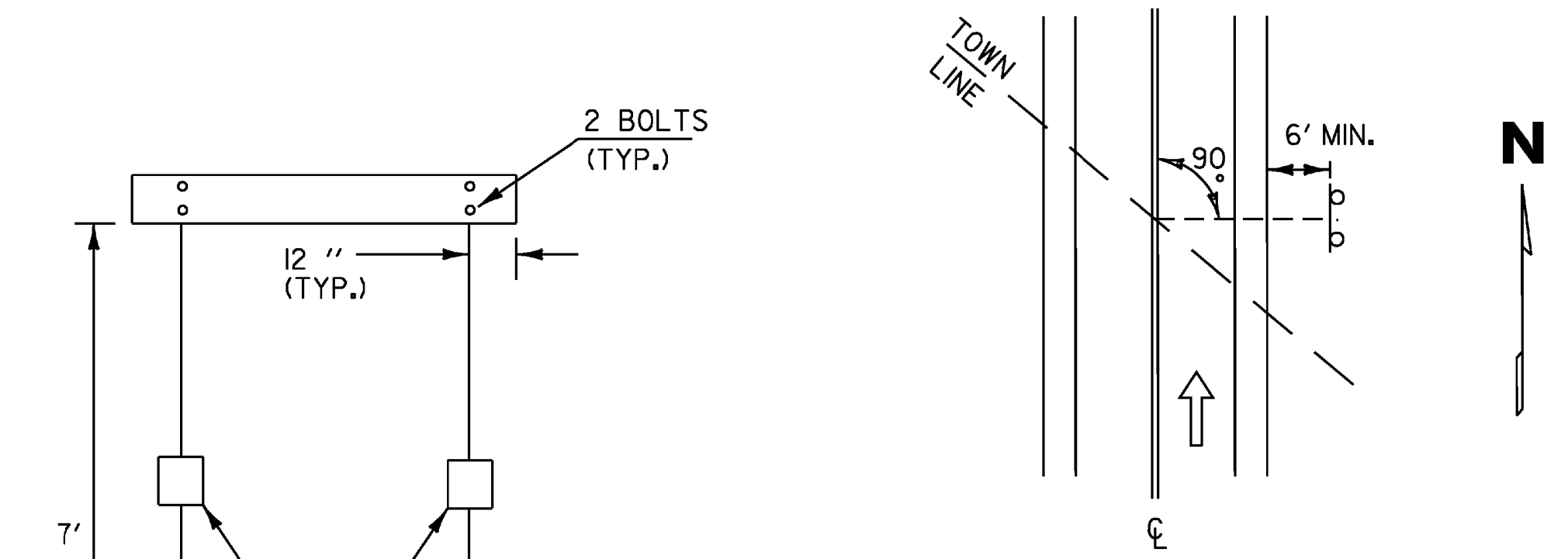
SUMMARY OF ESTIMATED QUANTITIES										TOTALS		DESCRIPTIONS				DETAILED SUMMARY OF QUANTITIES		
									ROADWAY	GRAND TOTAL	FINAL	UNIT	ITEMS	ITEM NUMBER	ROUND	QUANTITIES	UNIT	ITEMS
									1	1		CY	TRENCH EXCAVATION OF EARTH, EXPLORATORY (N.A.B.I.)	204.22				
									34	34		HR	UNIFORMED TRAFFIC OFFICERS	630.10				
									590	590		HR	FLAGGERS	630.15				
									1	1		LS	MOBILIZATION/DEMobilIZATION	635.11				
									1	1		LS	TRAFFIC CONTROL	641.10				
									3208.1	3208.1		SF	TRAFFIC SIGNS, TYPE A	675.20				
									7560	7560		LF	SQUARE TUBE SIGN POST AND ANCHOR	675.341				
									699	699		EACH	REMOVING SIGNS	675.50				
									37	37		EACH	ERECTING SALVAGED SIGNS	675.60				
									17	17		EACH	SETTING SALVAGED POSTS	675.61				

PROJECT NAME: FAIR HAVEN - PANTON  
 PROJECT NUMBER: STPG SIGN (24)  
 FILE NAME: 09B030\_TS.DGN  
 PROJECT LEADER: N. AVERY  
 DESIGNED BY: N. AVERY  
 QUANTITY SHEET  
 PLOT DATE: 30-APR-2009  
 DRAWN BY: N. AVERY  
 CHECKED BY: A. GAMBLE  
 SHEET 3 OF 17

TEXT	SERIES	DIMENSIONS	TEXT	SERIES	DIMENSIONS
ADDISON	C	28.27	GEORGIA	C	27.74
ALBANY	C	25.88	GLOVER	C	25.00
ALBURGH	C	29.99	GOSHEN	C	25.16
ANDOVER	C	30.05	GLASTENBURY	B (5")	31.32
ARLINGTON	B	29.35	GRAFTON	C	29.31
ATHENS	C	24.49	GRAND ISLE	B	32.50
AVERILL	C	26.44	GRANVILLE	C	32.50
BAKERSFIELD	B	32.50	GREENSBORO	B	32.50
BARNARD	C	30.49	GROTON	C	25.35
BARNET	C	24.83	GUILDHALL	C	32.50
BARRE CITY	B	32.50	GUILFORD	C	31.78
BARRE TOWN	B	32.50	HALIFAX	C	27.14
BARTON	C	25.38	HANCOCK	C	29.96
BELVIDERE	C	32.50	HARDWICK	C	32.50
BENNINGTON	B	32.50	HARTFORD	C	32.50
BENSON	C	25.41	HARTLAND	C	32.50
BERKSHIRE	B	29.04	HIGHGATE	C	31.14
BERLIN	C	22.50	HINESBURG	B	29.23
BETHEL	C	23.80	HOLLAND	C	29.22
BLOOMFIELD	B	32.13	HUBBARDTON	B	31.42
BOLTON	C	24.39	HYDE PARK	B	32.50
BRADFORD	C	32.50	IRA	C	10.15
BRAINTREE	C	32.50	IRASBURG	C	32.37
BRANDON	C	30.46	ISLE LA MOTTE	B (5")	32.50
BATTLEBORO	B	32.50	JAMAICA	C	28.26
BRIDGEWATER	B	32.50	JAY	C	11.85
BRIDPORT	C	32.06	JERICO	C	27.24
BRIGHTON	C	32.06	JOHNSON	C	30.39
BRISTOL	C	27.24	KILLINGTON	B	30.16
BROOKFIELD	B	31.91	KIRBY	C	18.99
BROWNINGTON	B	31.22	LANDGROVE	B	30.33
BRUNSWICK	B	30.60	LEICESTER	C	32.50
BURKE	B	20.93	LEMINGTON	B	28.79
BUELS GORE	B	32.50	LONDONDERRY	B (5")	32.18
BURLINGTON	B	32.50	LOWELL	C	25.04
CABOT	C	20.50	LUDLOW	C	26.10
CALAIS	C	22.22	LUNENBERG	B	30.01
CAMBRIDGE	C	29.74	LYNDON	C	24.96
CANAAN	C	25.15	MAIDSTONE	B	29.51
CASTLETON	B	29.32	MANCHESTER	B	32.50
CAVENDISH	C	32.50	MARLBORO	C	32.50
CHARLESTON	B	32.50	MARSHFIELD	B	32.47
CHARLOTTE	B	29.32	MENDON	C	26.02
CHELSEA	C	28.84	MIDDLEBURY	B	32.50
CHESTER	C	28.46	MIDDLESEX	B	29.06
CHITTENDEN	B	30.56	MIDDLETOWN SPR	B (5")	32.50
CLARENDON	B	30.32	MILTON	C	22.63
COLCHESTER	B	32.50	MONTGOMERY	B	32.50
CONCORD	C	30.42	MONTPELIER	B	31.94
CORINTH	C	27.27	MORETOWN	C	32.50
CORNWALL	C	32.50	MORGAN	C	26.52
COVENTRY	C	32.50	MORRISTOWN	B	32.50
CRAFTSBURY	B	32.50	MOUNT HOLLY	B (5")	31.97
DANBY	C	21.65	MOUNT TABOR	B	32.02
DANVILLE	C	31.16	NEWARK	C	25.65
DERBY	C	21.15	NEWBURY	C	30.87
DORSET	C	24.55	NEWFANE	C	29.73
DOVER	C	20.74	NEW HAVEN	B	32.50
DUMMERSTON	B	32.50	NEWPORT CITY	B (5")	32.50
DUXBURY	C	30.75	NEWPORT TOWN	B (5")	32.50
EDEN	C	15.85	NORTH HERO	B	32.50
ENOSBURG	C	32.50	NORTHFIELD	B	31.57
EAST HAVEN	C	32.50	NORTON	B	25.60
E. MONTPELIER	B (5")	32.50	NORWICH	C	28.77
ELMORE	C	25.46	ORANGE	C	25.88
ESSEX	C	20.38	ORWELL	C	25.57
FAIRFAX	C	27.05	PANTON	C	25.38
FAIRFIELD	C	32.50	PAWLET	C	24.59
FAIR HAVEN	B	32.50	PEACHAM	C	30.23
FAIRLEE	C	26.12	PERU	C	16.38
FAYSTON	C	28.85	PITTSFIELD	C	32.50
FERDINAND	B	29.17	PITTSFORD	C	32.50
FERRISBURGH	B	32.50	PLAINFIELD	B	29.65
FLETCHER	C	31.85	PLYMOUTH	C	32.50
FRANKLIN	C	31.31	POMFRET	C	29.42

TEXT	SERIES	DIMENSIONS	TEXT	SERIES	DIMENSIONS
POULTNEY	C	32.50	STAMFORD	C	32.50
POWNA	C	26.35	STARKSBORO	B	32.50
PROCTOR	C	29.31	STOCKBRIDGE	B	32.50
PUTNEY	C	24.83	STOWE	C	21.30
RANDOLPH	C	32.50	STRAFFORD	B	30.42
READING	C	27.47	STRATTON	C	32.06
READSBORO	B	31.09	SUDBURY	C	30.77
RICHFORD	C	32.06	SUNDERLAND	B	32.50
RICHMOND	C	32.50	SUTTON	C	24.21
RIPTON	C	22.97	SWANTON	C	30.22
ROCHESTER	B	29.54	THERFORD	C	32.50
ROCKINGHAM	B	32.50	TINMOUTH	C	32.14
ROXBURY	C	30.44	TOPSHAM	B	30.53
ROYALTON	C	32.50	TOWNSHEND	B	31.70
RUPERT	C	24.94	TROY	C	16.54
RUTLAND CITY	B (5")	32.50	TUNBRIDGE	C	32.50
RUTLAND TOWN	B (5")	32.50	UNDERHILL	C	32.50
RYEGATE	C	28.47	VERGENNES	B	30.03
ST. ALBANS CITY	B (5")	32.50	VERNON	C	25.79
ST. ALBANS TOWN	B (5")	32.50	VERSHIRE	C	31.72
ST. GEORGE	B	32.50	WAITSFIELD	B	30.44
ST. JOHNSBURY	B (5")	32.50	WALDEN	C	25.46
SALISBURY	C	32.50	WALLINGFORD	C	32.50
SEARSBURG	B	30.93	WALTHAM	C	29.91
SHAFTSBURY	B	32.50	WARDSBORO	B	32.29
SHARON	C	25.91	WARREN	C	25.99
SHEFFIELD	C	32.50	WARRENS GORE	B (5")	32.50
SHELDON	C	29.42	WASHINGTON	B	32.50
SHOREHAM	C	32.50	WATERBURY	B	31.40
SHREWSBURY	B	32.50	WATERFORD	B	30.65
S. BURLINGTON	B (5")	32.50	WATERVILLE	B	31.35
SOUTH HERO	B	32.50	WEATHERSFIELD	B (5")	32.50
SPRINGFIELD	B	32.50	WELLS	C	20.83
STAMFORD	C	32.50	WEST FAIRLEE	B (5")	32.50
STARKSBORO	B	32.50	WESTFIELD	C	32.50
STOCKBRIDGE	B	32.50	WEST HAVEN	B	32.50
STOWE	C	21.30	WESTFORD	C	32.50
STRAFFORD	B	30.42	WESTMINSTER	B	32.50
STRATTON	C	32.06	WESTMORE	C	32.50
SUDBURY	C	30.77	WESTON	C	25.85
SUNDERLAND	B	32.50			
SUTTON	C	24.21			
SWANTON	C	30.22			

TEXT	SERIES	DIMENSIONS
WEST RUTLAND	B (5")	32.50
WEST WINDSOR	B (5")	32.50
WEYBRIDGE	C	32.50
WHEELOCK	C	32.50
WHITING	C	25.86
WHITINGHAM	B	32.50
WILLIAMSTOWN	B (5")	32.50
WILLISTON	C	32.50
WILMINGTON	B	32.16
WINDHAM	C	29.66
WINDSOR	C	28.77
WINHALL	C	28.24
WINOOSKI	C	30.81
WOLCOTT	C	29.38
WOODBURY	C	32.50
WOODFORD	C	32.50
WOODSTOCK	B	31.79
WORCESTER	B	30.76
AVERTS GORE	B (5")	32.50
BALTIMORE	C	32.50
BROOKLINE	C	32.50
GRANBY	C	26.19
HUNTINGTON	B	32.35
LEWIS	C	18.60
LINCOLN	C	26.99
MONKTON	C	30.42
SANDGATE	C	32.50
SOMERSET	C	32.50
STANNARD	C	32.50
VICTORY	C	27.53
WARNERS GRANT	B (5")	32.50

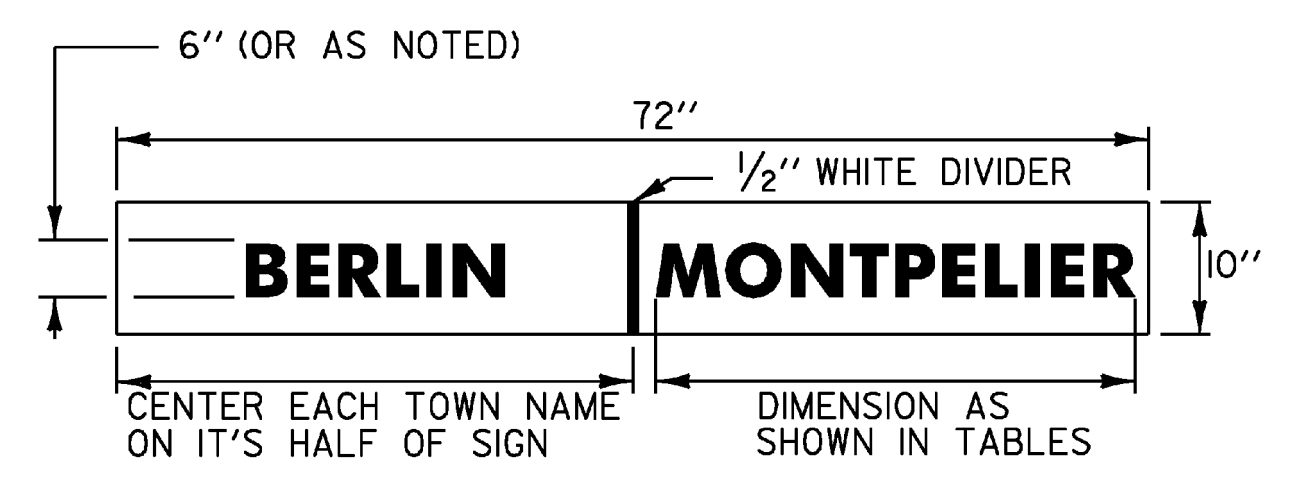


THE SIGN SHALL BE MOUNTED PARALLEL WITH THE ROADWAY, NORMALLY ON RIGHT SIDE TRAVELING WEST TO EAST OR SOUTH TO NORTH.

WHEN CROSSING COUNTY BOUNDARIES AN ADDITIONAL COUNTY LINE SIGN SHALL BE MOUNTED BELOW THE TOWN LINE SIGN MAINTAINING AN EIGHT FOOT CLEARANCE.

**NOTES:**

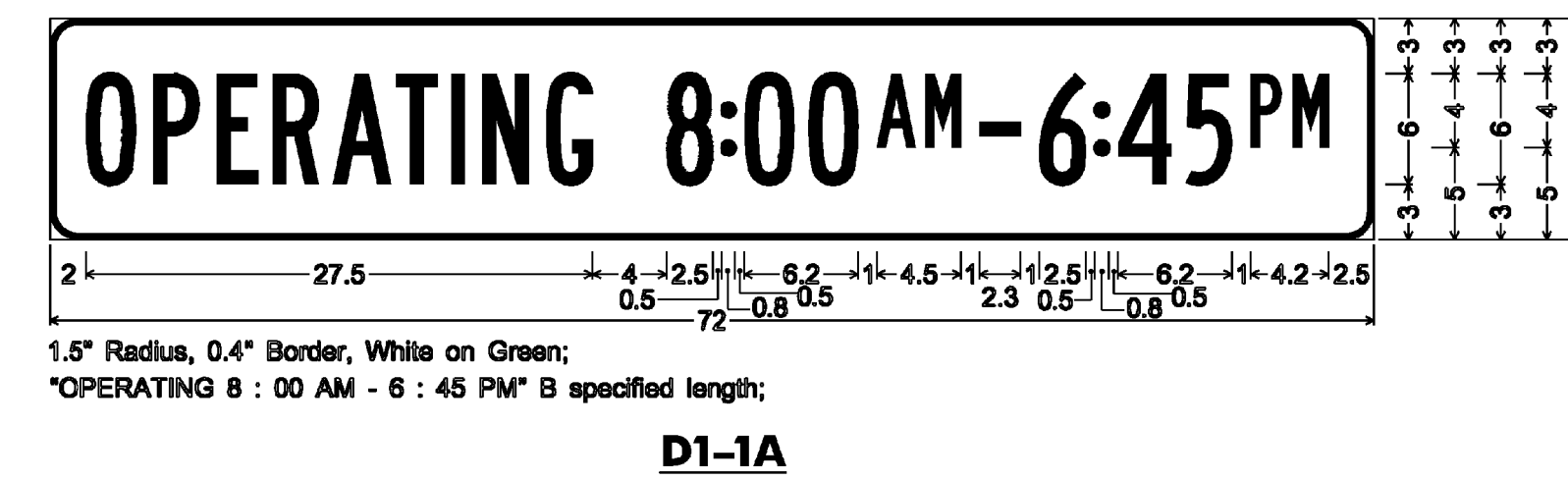
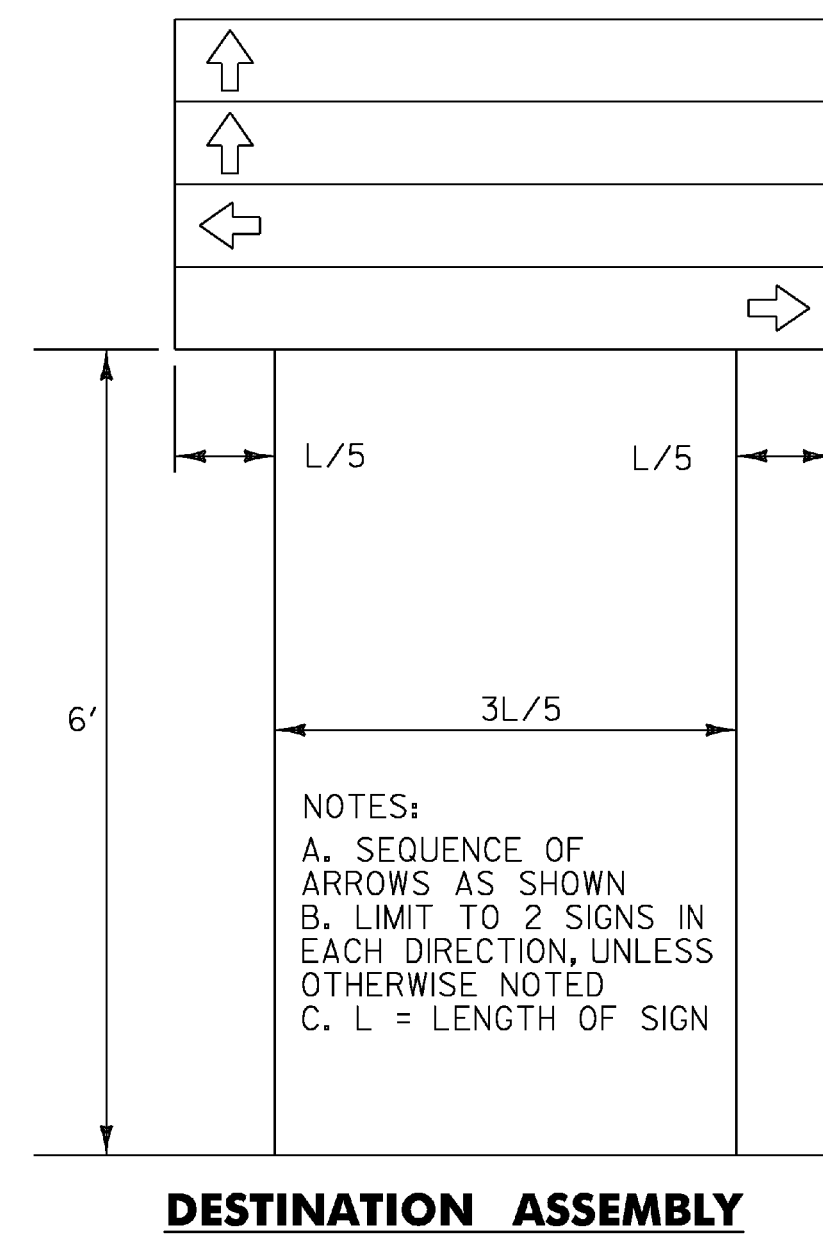
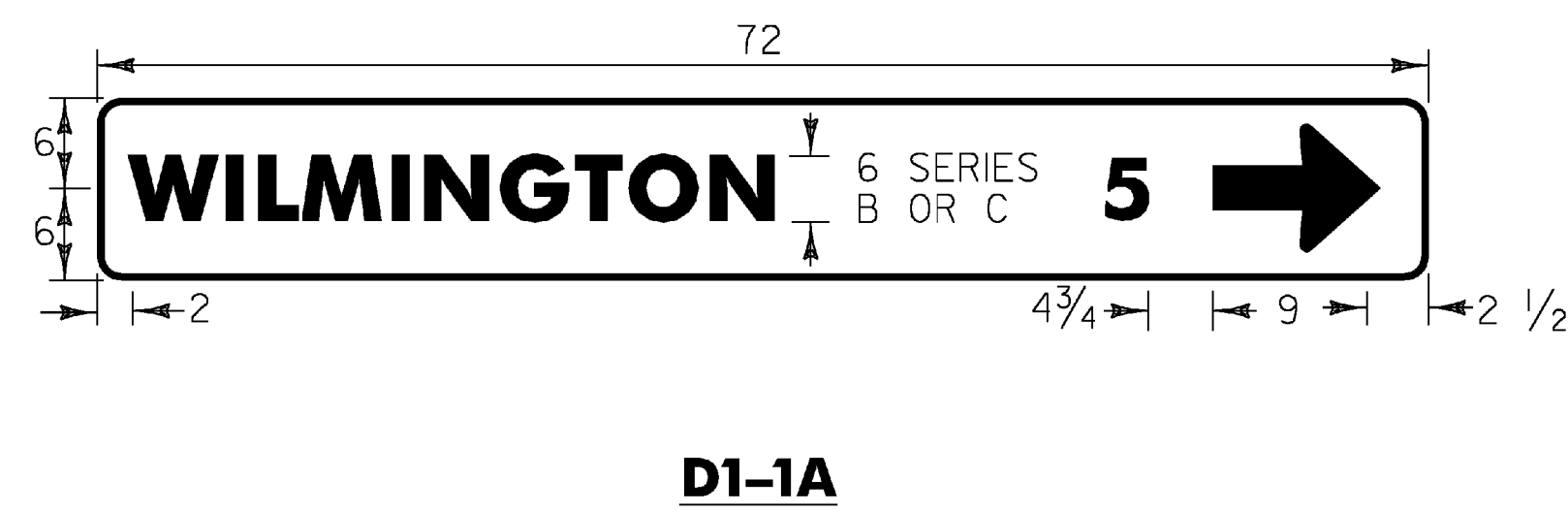
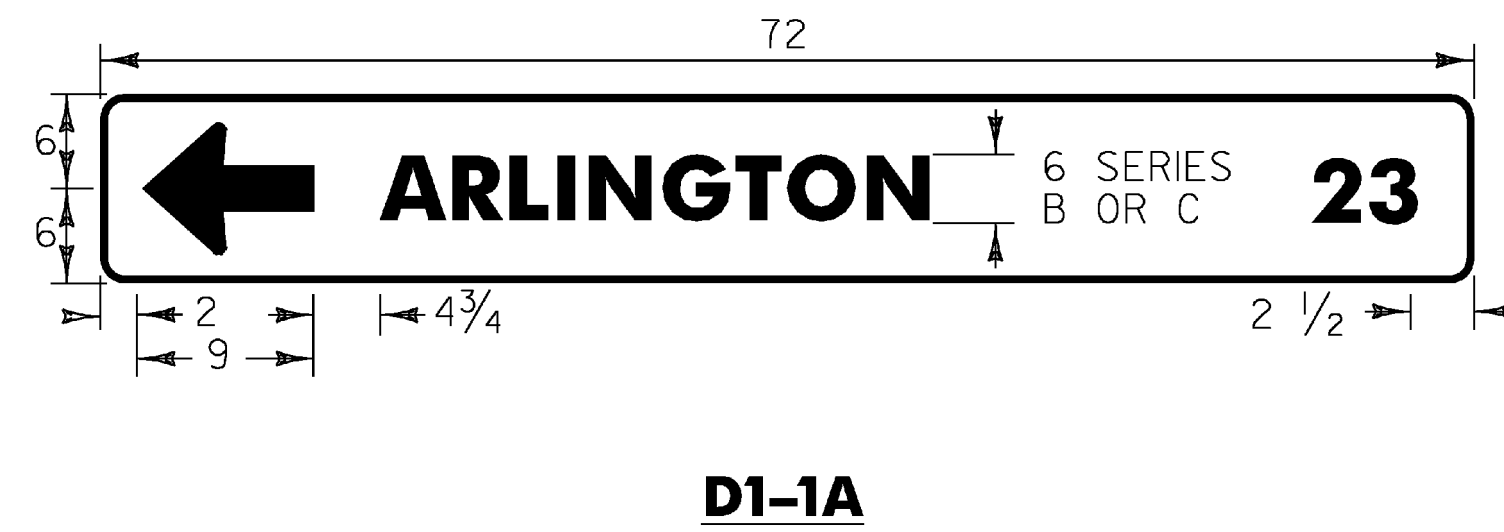
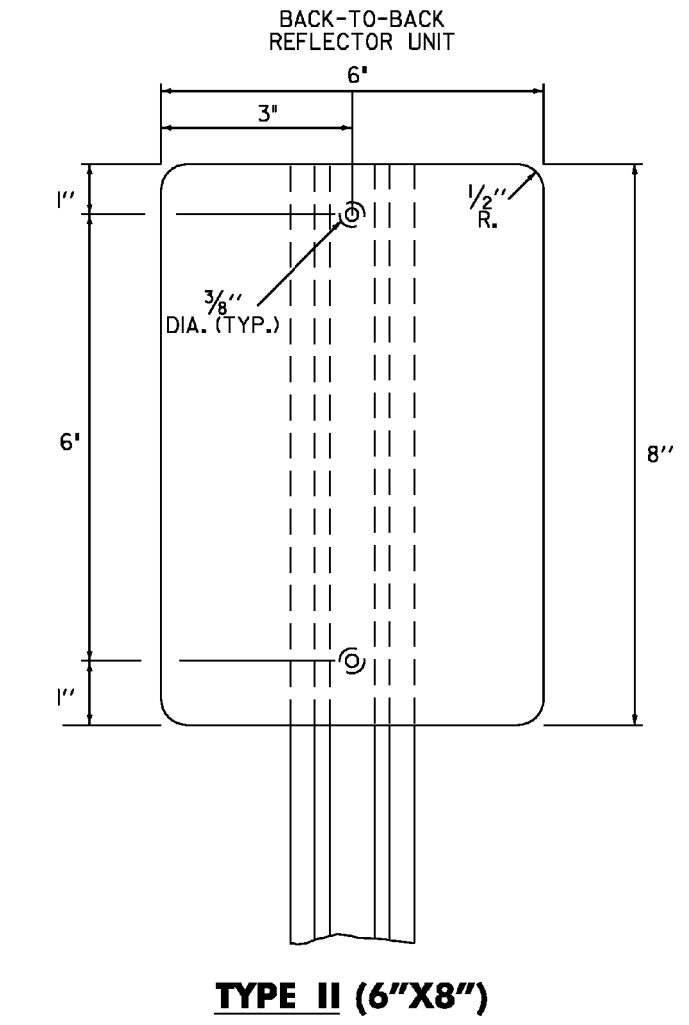
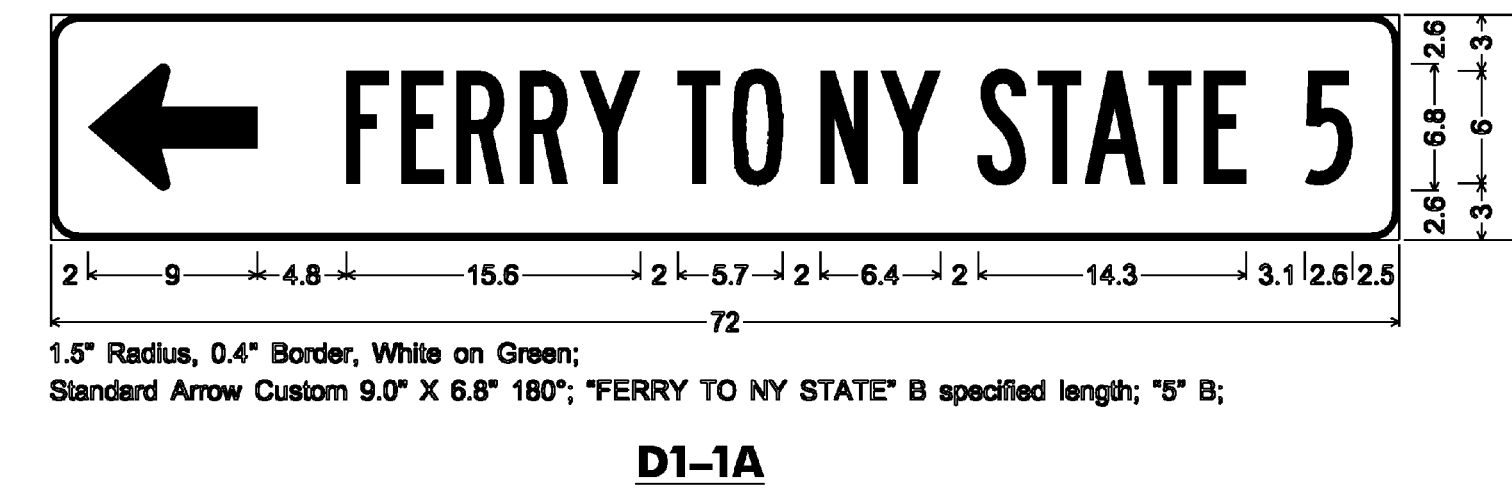
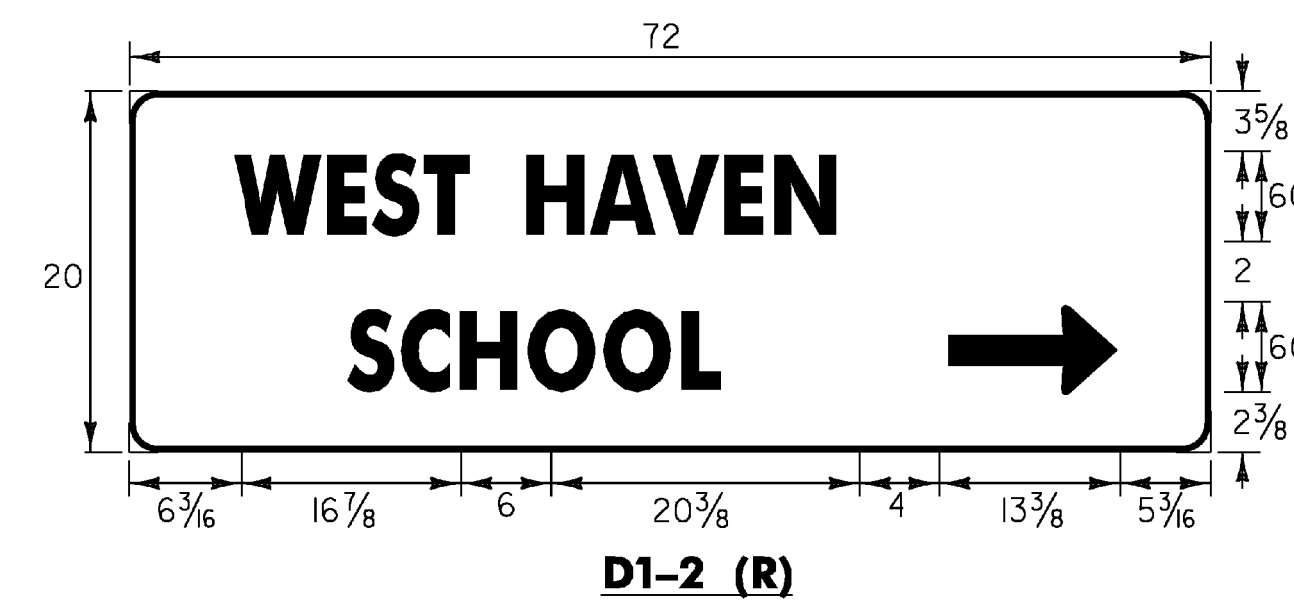
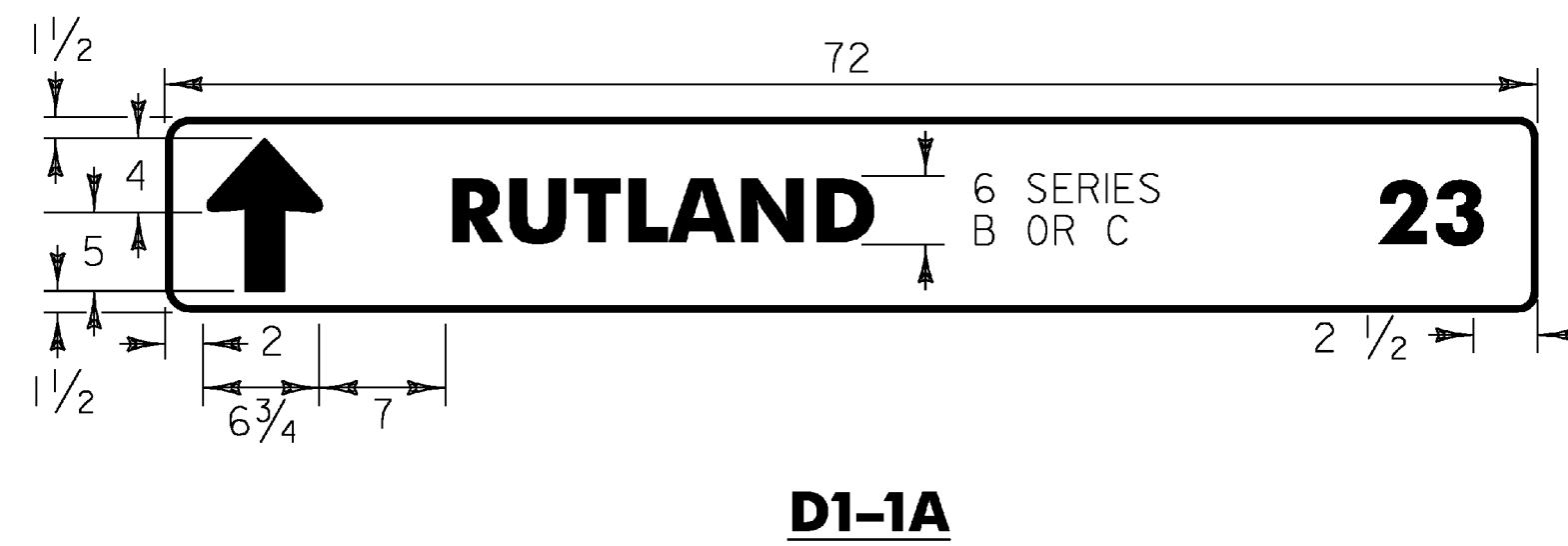
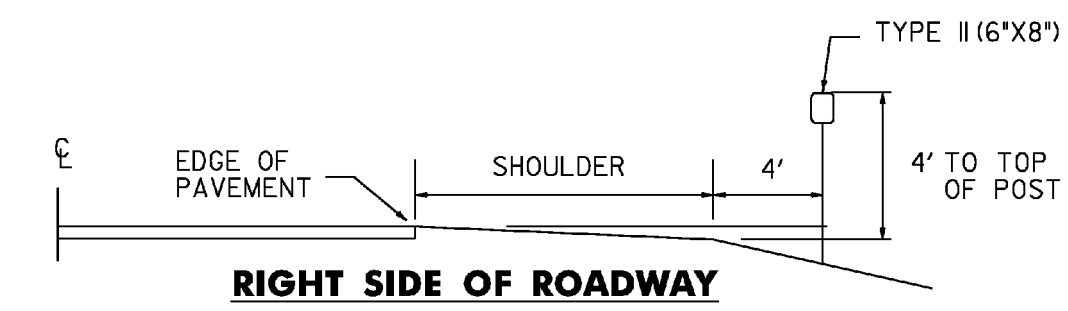
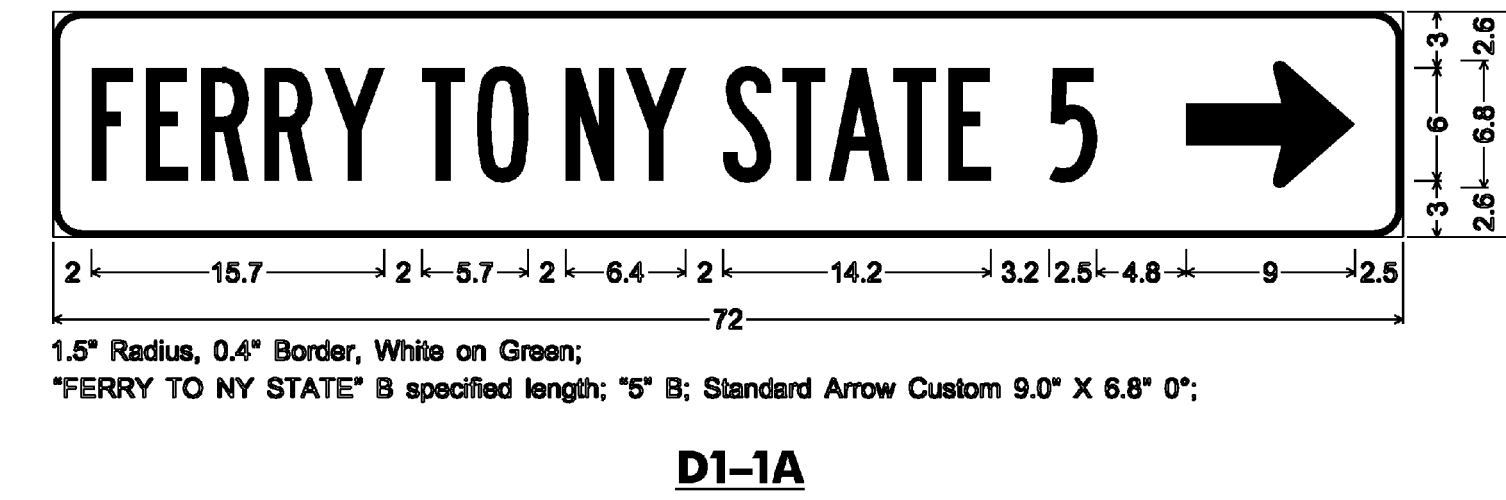
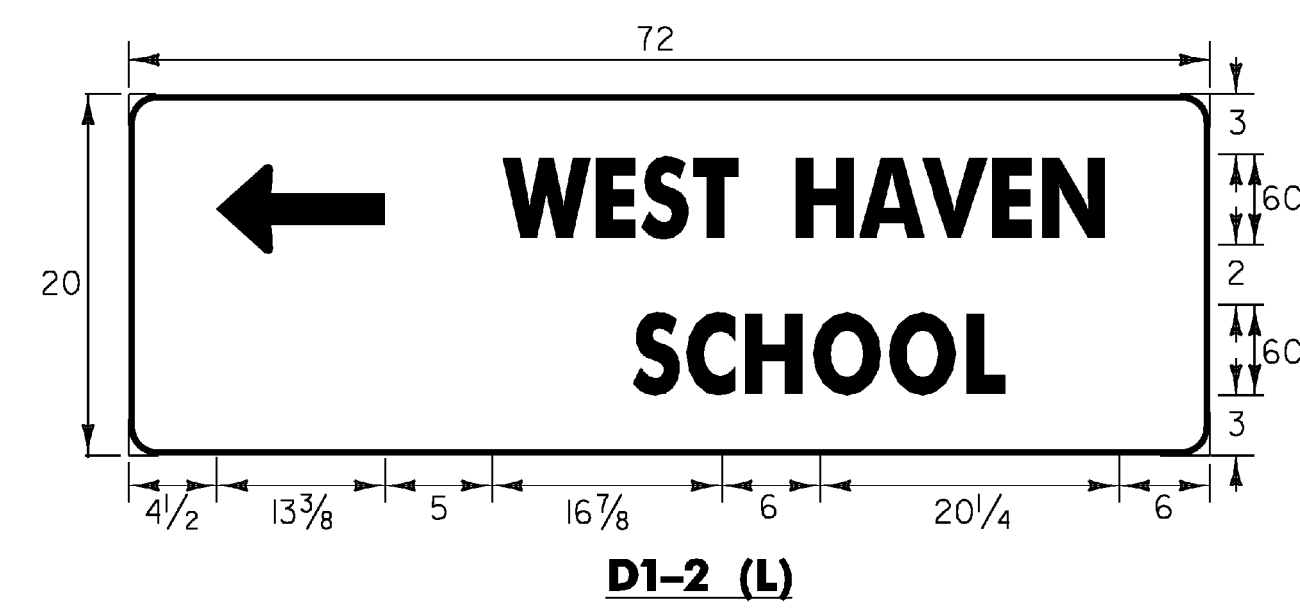
- WORD TO WORD SPACING FOR MULTIPLE TEXT TOWN NAMES IS ADJUSTABLE TO ACCOMMODATE DIMENSION REQUIREMENTS.
- DIMENSIONS SHOWN ARE APPROXIMATE AND MAY BE ADJUSTED SLIGHTLY TO ACCOMMODATE VARIOUS MANUFACTURER'S LETTER WIDTHS.
- ALL DIMENSIONS ARE IN INCHES EXCEPT WHERE NOTED



**GENERAL NOTES:**

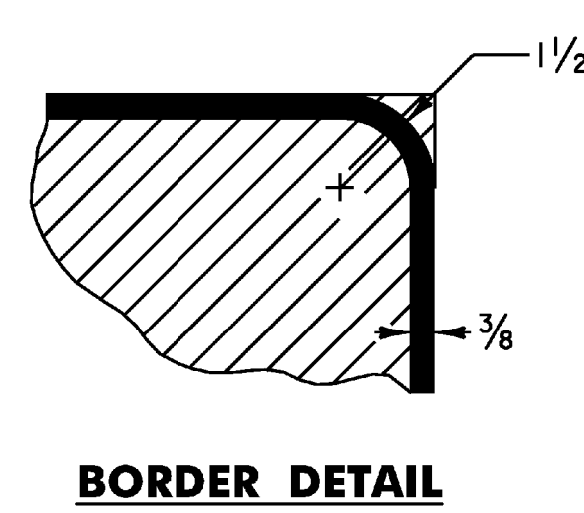
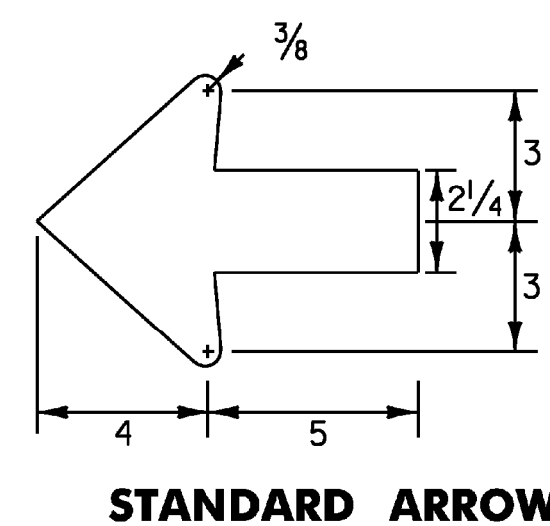
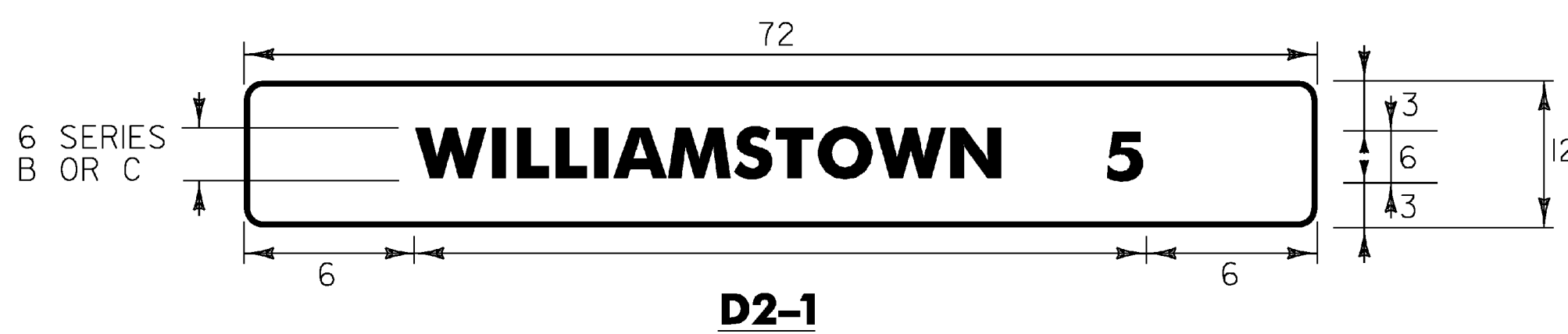
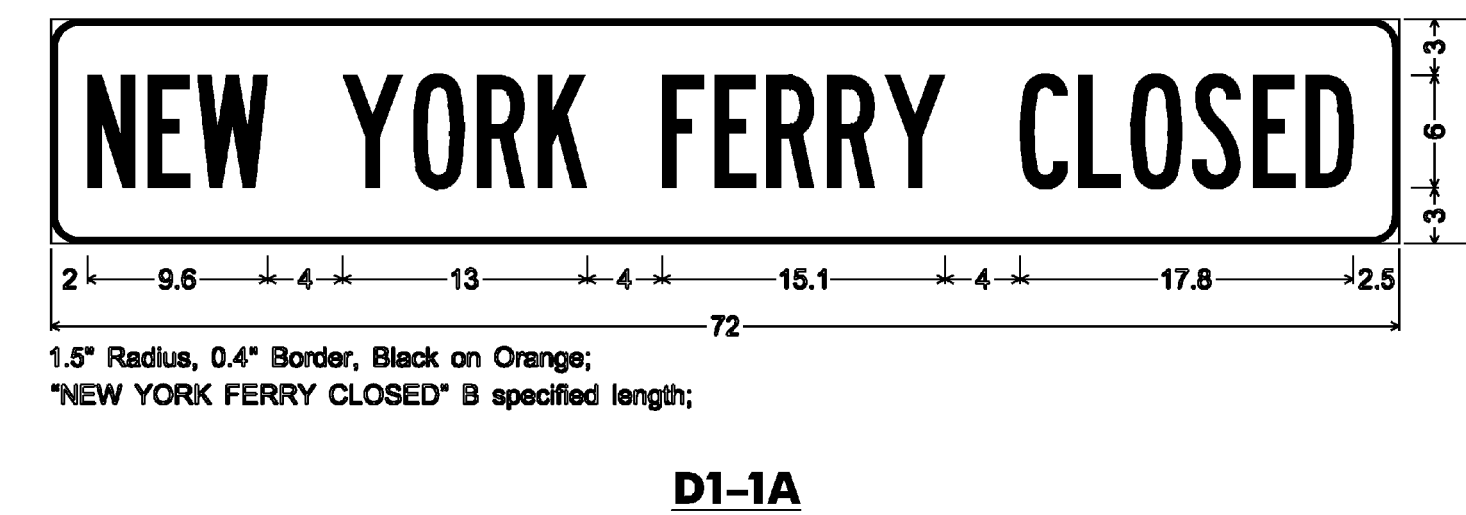
- THE SIGN BASE MATERIAL SHALL BE HIGH DENSITY OVERLAIN PLYWOOD 5/8 INCH THICK OR ALUMINUM SHEETING 0.125" MINIMUM THICKNESS. THE RETROREFLECTIVE MATERIAL SHALL BE SHEETING APPLIED TO THE ENTIRE BACKGROUND OF THE SIGN. THE LEGEND SHALL BE CUT-OUT RETROREFLECTIVE LEGEND. ALL RETROREFLECTIVE MATERIAL SHALL BE EQUAL TO OR EXCEEDING THE "THE AMERICAN SOCIETY OF TESTING AND MATERIALS" (ASTM) TYPE III.
- SIGNS SHALL HAVE A MINIMUM ASTM TYPE III SHEETING OF A WHITE LEGEND ON A GREEN BACKGROUND.
- LEGEND SHALL CONFORM WITH THE STANDARD ALPHABETS FOR HIGHWAY SIGNS APPROVED BY THE NATIONAL JOINT COMMITTEE ON UNIFORM TRAFFIC CONTROL DEVICES.
- ALL SIGNS SHALL BE IN ACCORDANCE WITH "THE MANUAL ON UNIFORM TRAFFIC CONTROL DEVICES" (2003 MUTCD) AND THE "STANDARD HIGHWAY SIGNS" BOOK (SHS) PUBLISHED BY THE FEDERAL HIGHWAY ADMINISTRATION (FHWA).

PROJECT NAME:	FAIR HAVEN - PANTON
PROJECT NUMBER:	STPG SIGN (24)
FILE NAME:	O9B030_TS.DGN
PROJECT LEADER:	N. AVERY
DESIGNED BY:	N. AVERY
COUNTY/TOWN LINE DESIGN	
PLOT DATE:	30-APR-2009
DRAWN BY:	N. AVERY
CHECKED BY:	A. GAMBLE
SHEET 4	OF 17



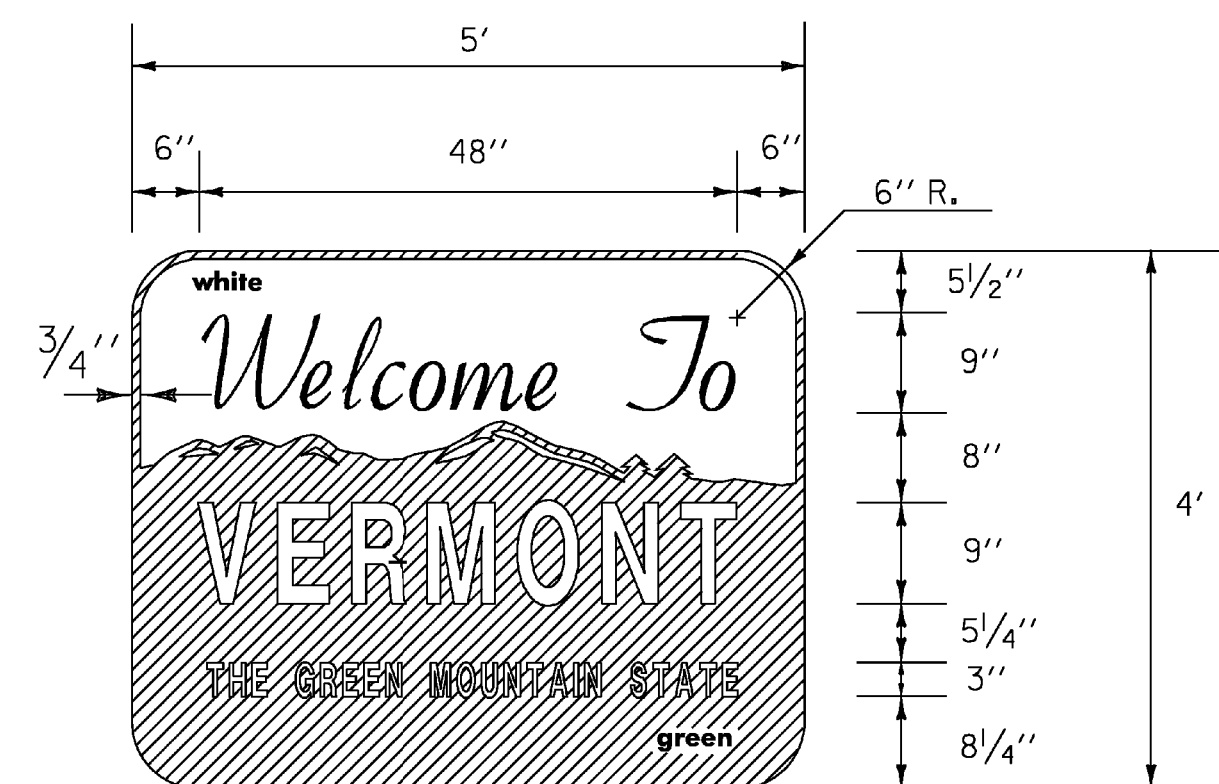
**DELINEATORS WITH REFLECTIVE SHEETING**

MATERIAL FOR RETROREFLECTIVE SHEETING FOR DELINEATORS SHALL BE A 0.063" ALUMINUM BACKING WITH A WHITE ASTM TYPE III OR TYPE IV.



**STANDARD DESTINATION SIGN NOTES**

- ALL SIGNS SHALL BE IN ACCORDANCE WITH THE MUTCD AND THE "STANDARD HIGHWAY SIGNS" BOOK (SHS) PUBLISHED BY THE FEDERAL HIGHWAY ADMINISTRATION (FHWA).
- THE SIGN BASE MATERIAL FOR STANDARD DESTINATION SIGNS SHALL BE HIGH DENSITY OVERLAPPED PLYWOOD 3/8 INCH THICK OR FLAT SHEET ALUMINUM 1/8 INCH THICK.
- THE DESTINATION SIGNS SHOWN ON THIS SHEET SHALL HAVE WHITE RETROREFLECTIVE ASTM TYPE III TEXT, ARROWS AND BORDERS ON A GREEN RETROREFLECTIVE ASTM TYPE III BACKGROUND. THE COLORS SHALL CONFORM WITH THE COLORS ADOPTED BY AASHTO AND APPROVED BY THE FHWA.
- MULTIPLE ASSEMBLIES SHALL USE THE SAME SIZE THROUGHOUT. DO NOT MIX AND MATCH OLDER SIGN SIZES WITH NEW SIGN HEIGHTS AND WIDTHS.
- ALL DIMENSIONS SHOWN IN INCHES EXCEPT WHERE NOTED.



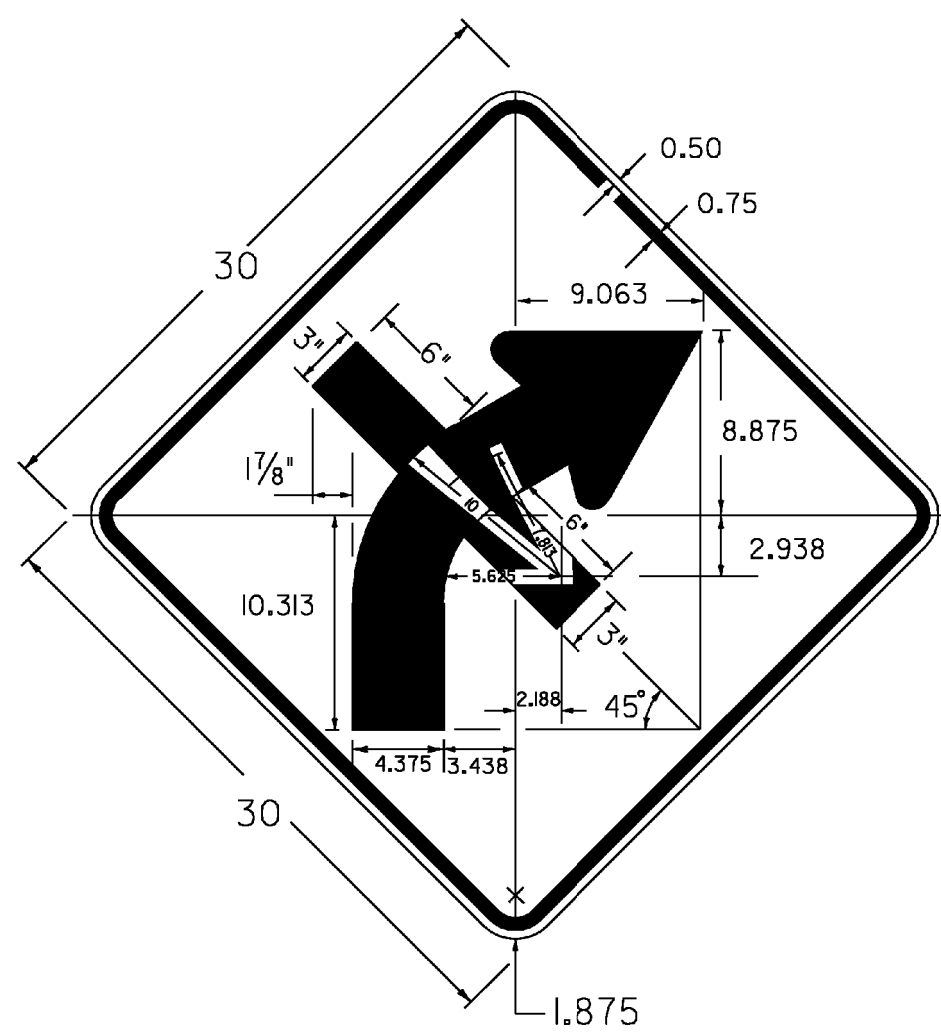
NOTE:  
 FOR THE WORDS "WELCOME TO" USE GERBER FONT MURRAY HILL BOLD OR EQUIVALENT. TEXT COLOR IS GREEN. ALL OTHER TEXT USE GERBER FONT SOUVENIR DEMIBOLD OR EQUIVALENT. TEXT COLOR IS WHITE. REFER TO STD. E-131 FOR COLORS.  
 MATERIALS:  
 THE SIGN BASE MATERIALS USED FOR THIS SIGN MAY BE ANY OF THE FOLLOWING OF THE MINIMUM THICKNESS NOTED.  
 FLAT SHEET ALUMINUM 0.100"  
 HIGH DENSITY OVERLAPPED PLYWOOD 5/8"



**SIGN NOTES**

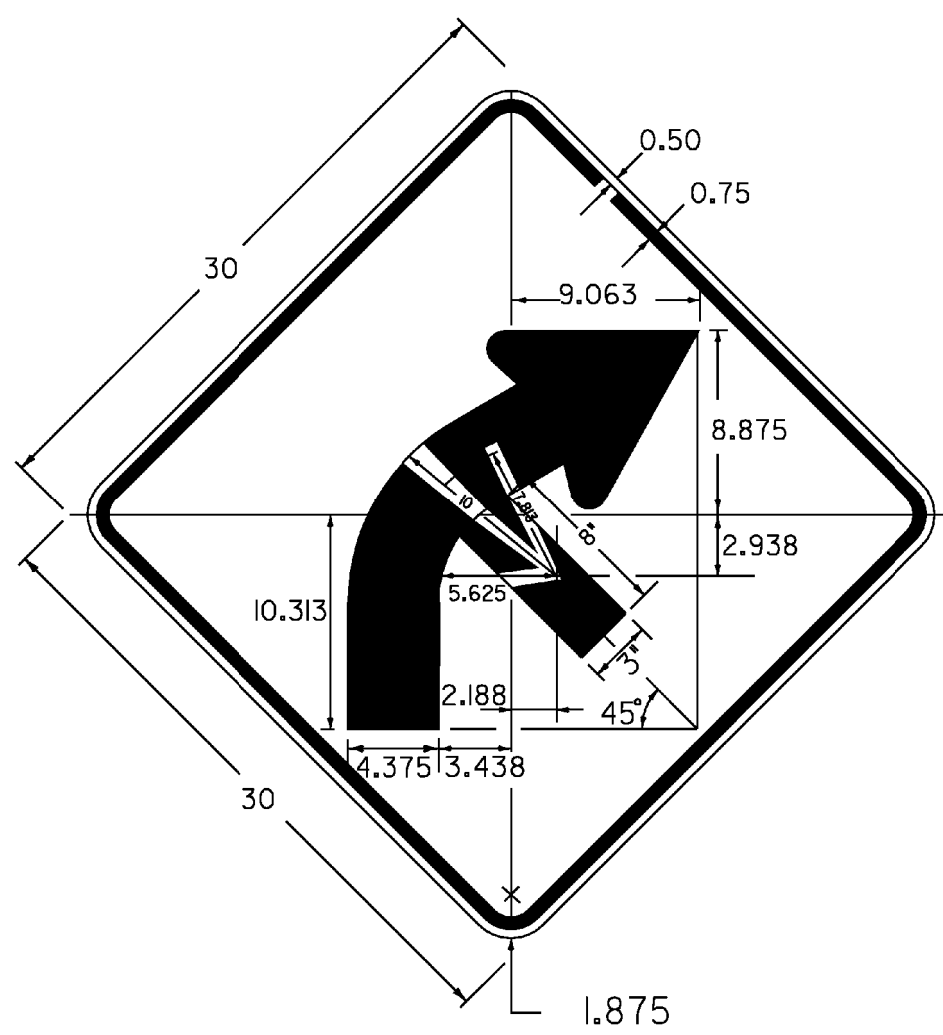
- ALL SIGNS SHALL BE IN ACCORDANCE WITH THE MANUAL ON UNIFORM TRAFFIC CONTROL DEVICES (MUTCD) AND THE "STANDARD HIGHWAY SIGNS" BOOK (SHS) PUBLISHED BY THE FEDERAL HIGHWAY ADMINISTRATION (FHWA). UNLESS OTHERWISE NOTED IN THE SIGN SUMMARY SHEETS.
- ALL COLORS SHALL CONFORM WITH THE STANDARD COLORS ADOPTED BY THE AMERICAN ASSOCIATION OF STATE HIGHWAY AND TRANSPORTATION OFFICIALS (AASHTO) AND APPROVED BY FHWA. UNLESS OTHERWISE NOTED IN THE SIGN SUMMARY SHEETS.

PROJECT NAME:	FAIR HAVEN - PANTON
PROJECT NUMBER:	STPG SIGN (24)
FILE NAME:	O9B030_TS.DGN
PROJECT LEADER:	N. AVERY
DESIGNED BY:	N. AVERY
SIGN DETAILS I	
PLOT DATE:	30-APR-2009
DRAWN BY:	N. AVERY
CHECKED BY:	A. GAMBLE
SHEET	5 OF 17



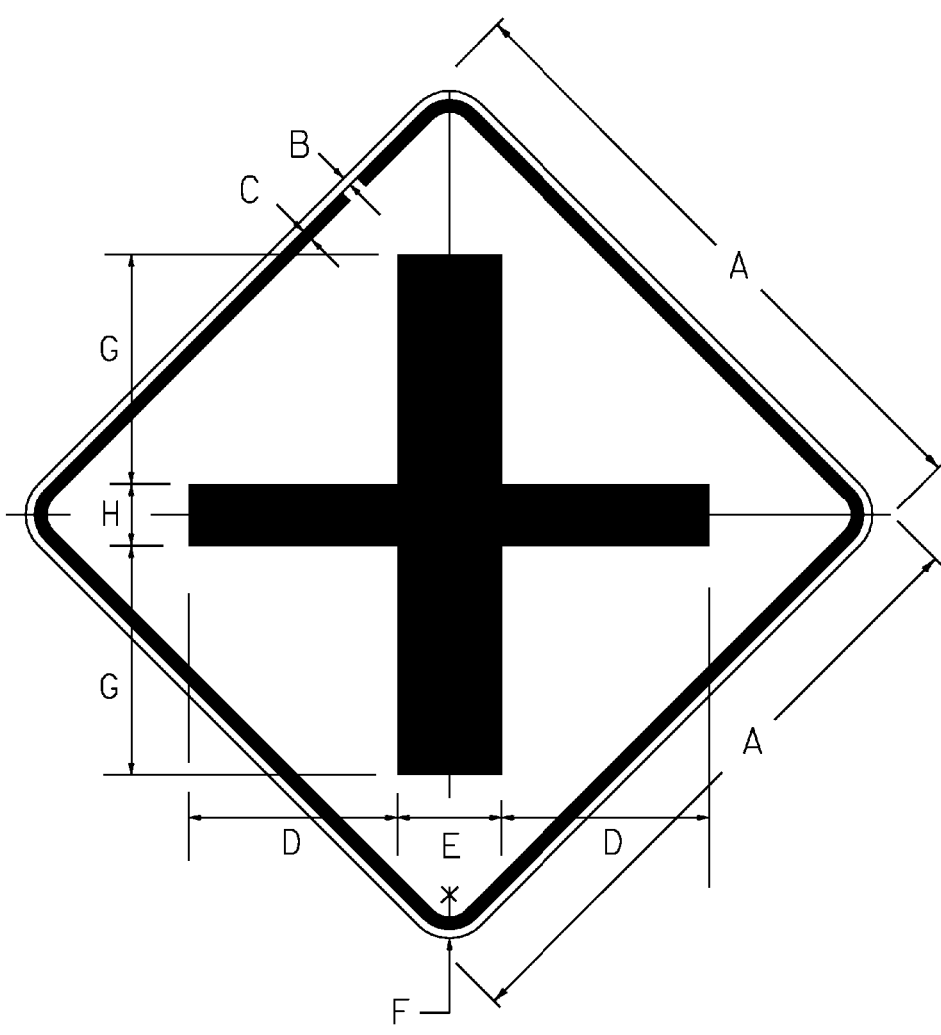
WI-2Ma R

COLORS:  
TEXT & BORDER = BLACK  
BACKGROUND = YELLOW



WI-2Mb R

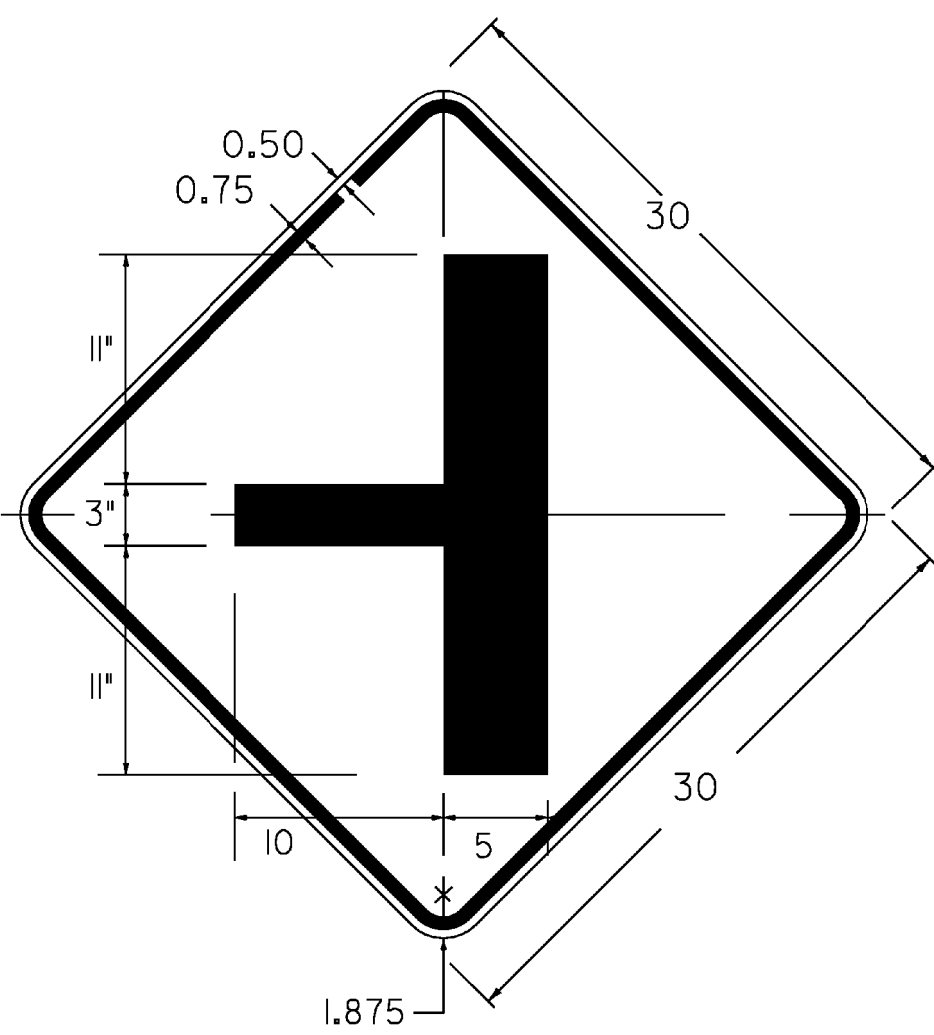
COLORS:  
TEXT & BORDER = BLACK  
BACKGROUND = YELLOW



W2-1Mb

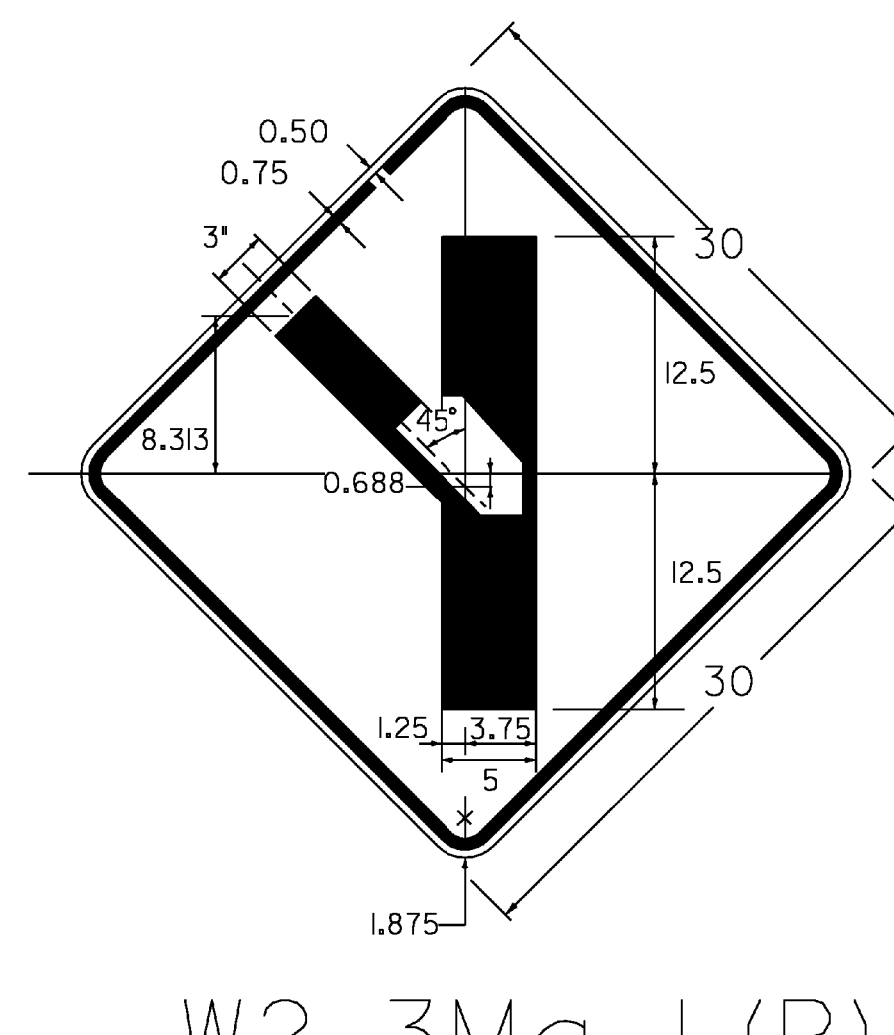
COLORS:  
TEXT & BORDER = BLACK  
BACKGROUND = YELLOW

SIGN	DIMENSIONS ( INCHES )							
	A	B	C	D	E	F	G	H
MIN & STD.	30	1/2	3/4	10	5	1 1/8	11	3
SPECIAL	36	5/8	7/8	12	6	2 1/4	13	4



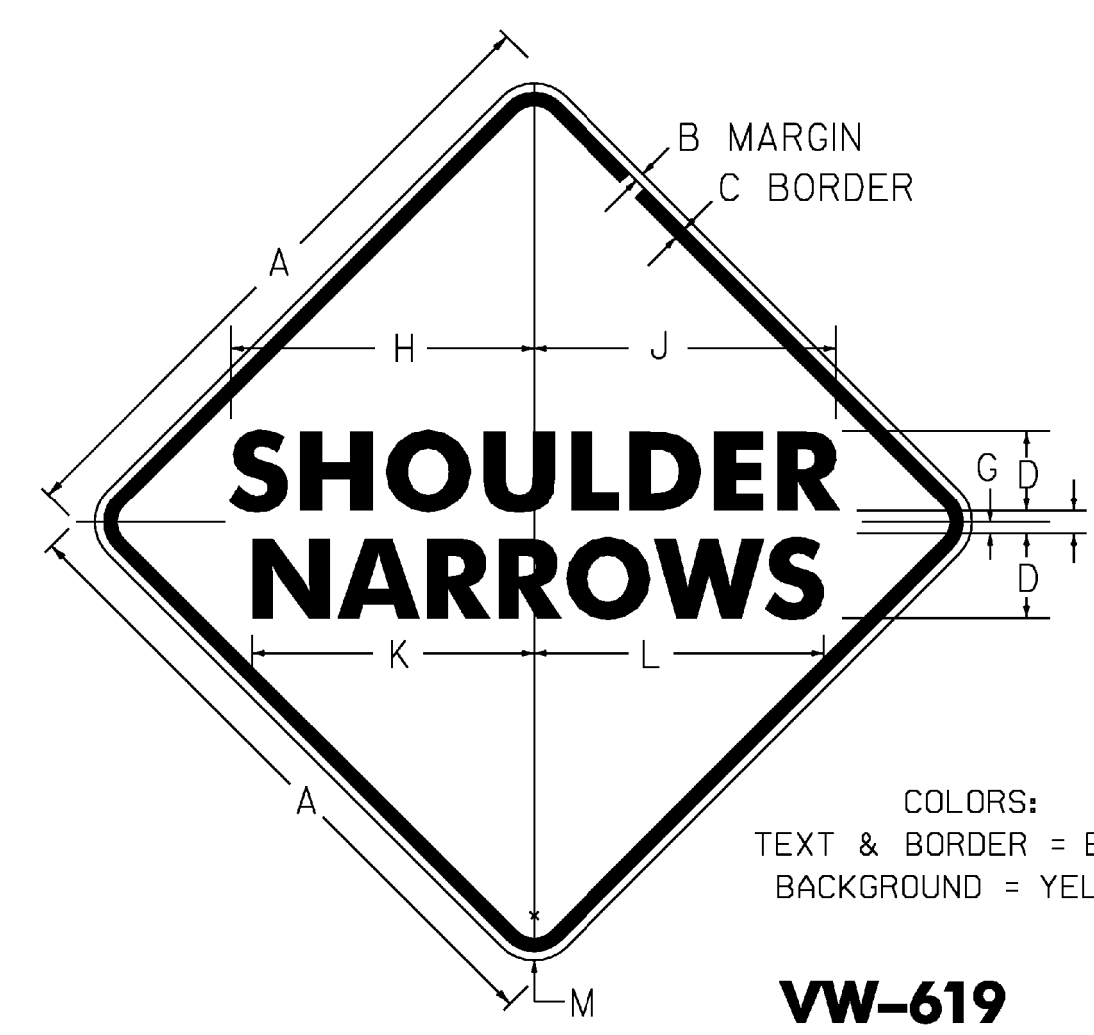
W2-2Ma L (R)

COLORS:  
TEXT & BORDER = BLACK  
BACKGROUND = YELLOW



W2-3Ma L (R)

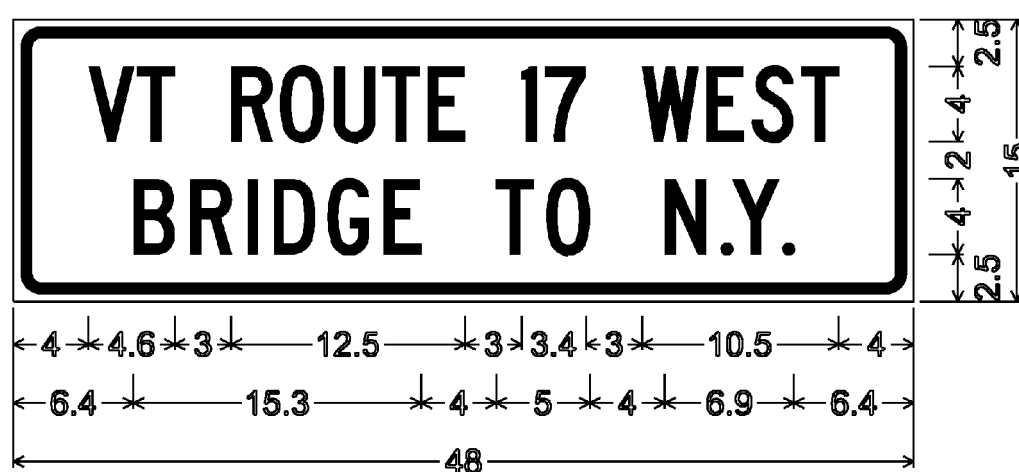
COLORS:  
TEXT & BORDER = BLACK  
BACKGROUND = YELLOW



COLORS:  
TEXT & BORDER = BLACK  
BACKGROUND = YELLOW

VW-619

SIGN	DIMENSIONS ( INCHES )											
	A	B	C	D	E	F	G	H	J	K	L	M
MIN & STD.	36	5/8	7/8	5C	3	6D	1	13 1/16	13 1/16	17 5/8	18 1/4	2 1/4
EXPWY.	48	3/4	1 1/4	7D	3 1/2	7D	1	23 9/16	23 9/16	21 1/2	21 9/16	3



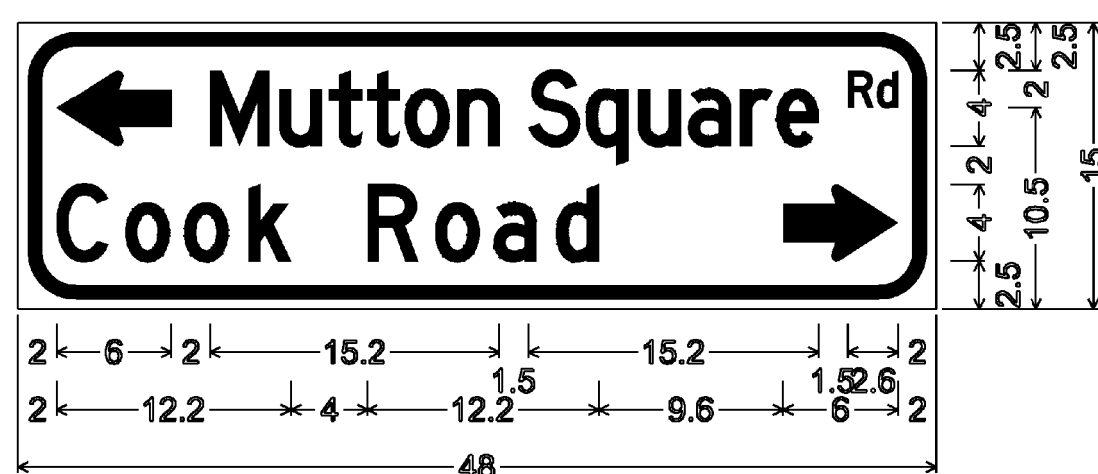
1.5" Radius, 0.6" Border, 0.4" Indent, Black on Yellow;  
"VT ROUTE 17 WEST" C specified length;  
"BRIDGE TO N.Y." C;

VW-730p



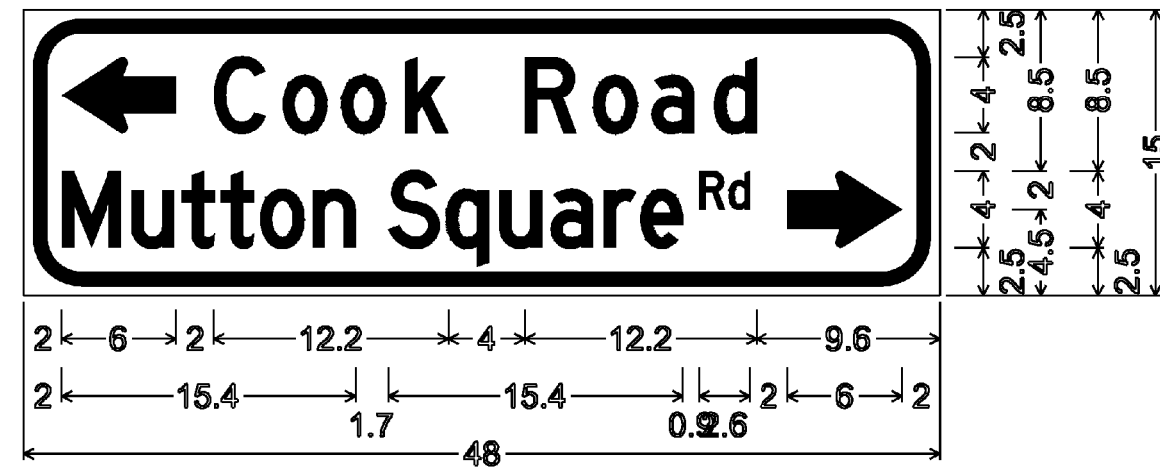
1.5" Radius, 0.4" Border, 0.4" Indent, Black on Yellow;  
"N. Cream Hill Rd" B specified length;

W16-8



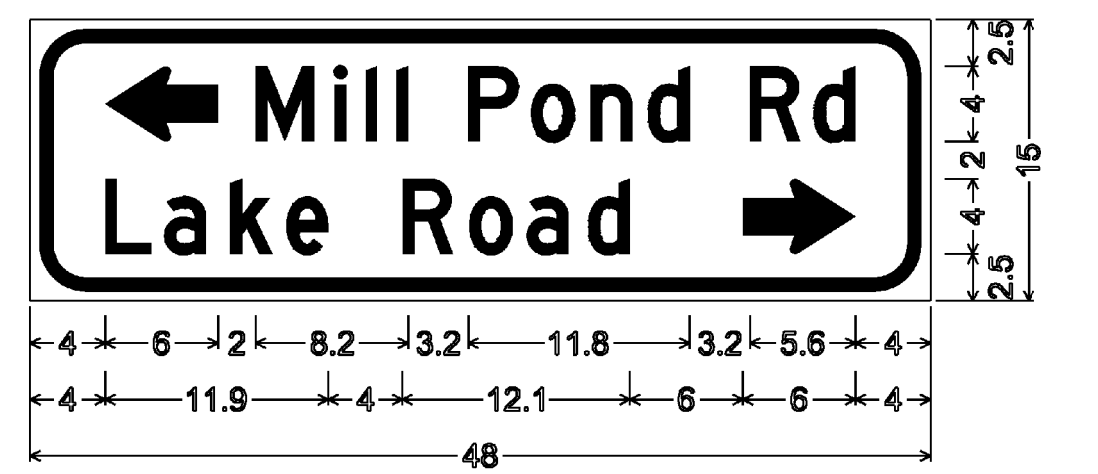
3.0" Radius, 0.8" Border, 0.5" Indent, Black on Yellow;  
Standard Arrow Custom 6.0" X 4.0" 180°;  
"Mutton Square Rd" D specified length; "Cook Road" D;  
Standard Arrow Custom 6.0" X 4.0" 0°;

W16-8a



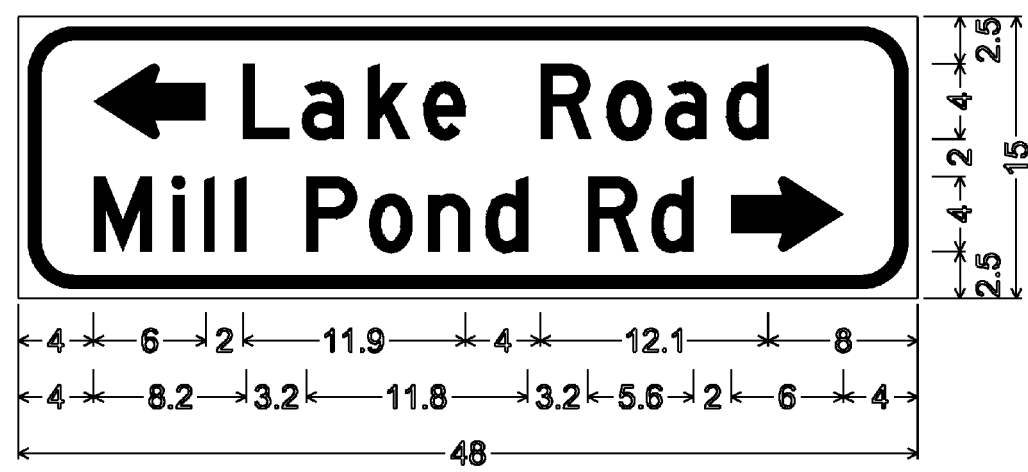
3.0" Radius, 0.8" Border, 0.5" Indent, Black on Yellow;  
Standard Arrow Custom 6.0" X 4.0" 180°; "Cook Road" D;  
"Mutton Square Rd" D specified length;  
Standard Arrow Custom 6.0" X 4.0" 0°;

W16-8a



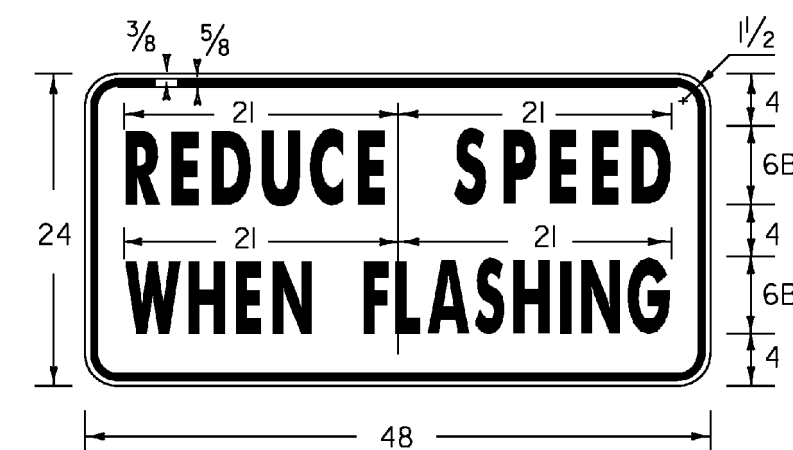
3.0" Radius, 0.8" Border, 0.5" Indent, Black on Yellow;  
Standard Arrow Custom 6.0" X 4.0" 180°;  
"Mill Pond Rd" D specified length; "Lake Road" D;  
Standard Arrow Custom 6.0" X 4.0" 0°;

W16-8a



3.0" Radius, 0.8" Border, 0.5" Indent, Black on Yellow;  
Standard Arrow Custom 6.0" X 4.0" 180°; "Lake Road" D;  
"Mill Pond Rd" D specified length;  
Standard Arrow Custom 6.0" X 4.0" 0°;

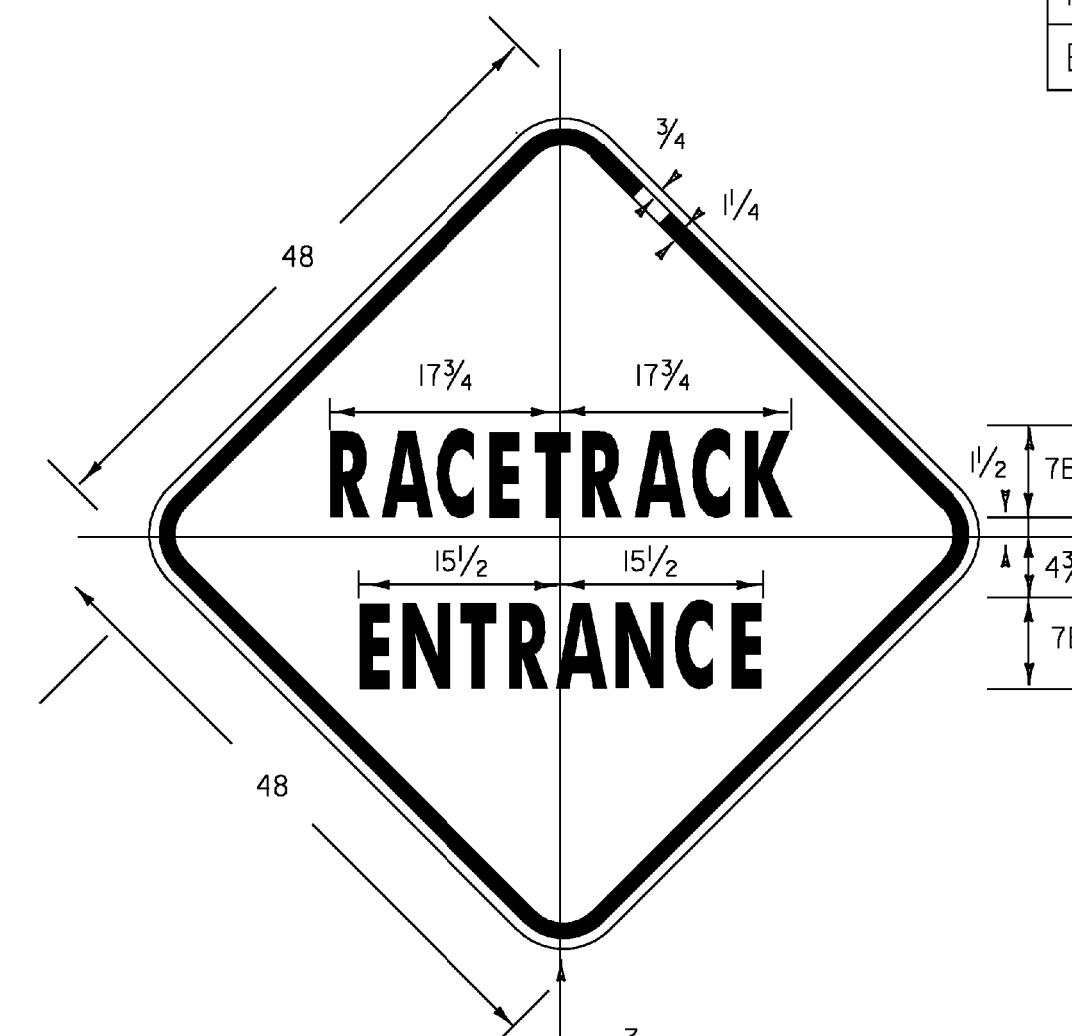
W16-8a



\* REDUCE SPACING BY 4%.

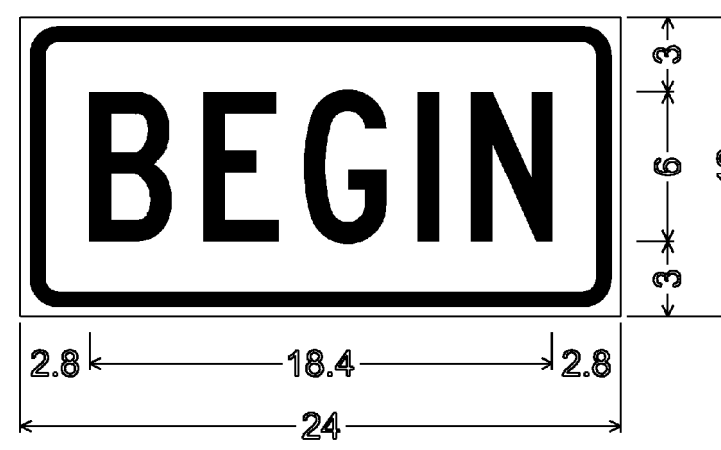
VW-440

COLORS:  
TEXT & BORDER = BLACK  
BACKGROUND = YELLOW



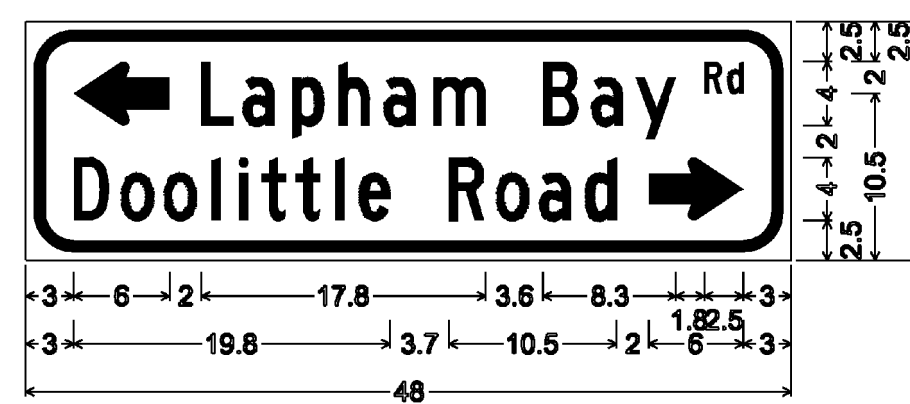
VW-437

COLORS:  
TEXT & BORDER = BLACK  
BACKGROUND = YELLOW



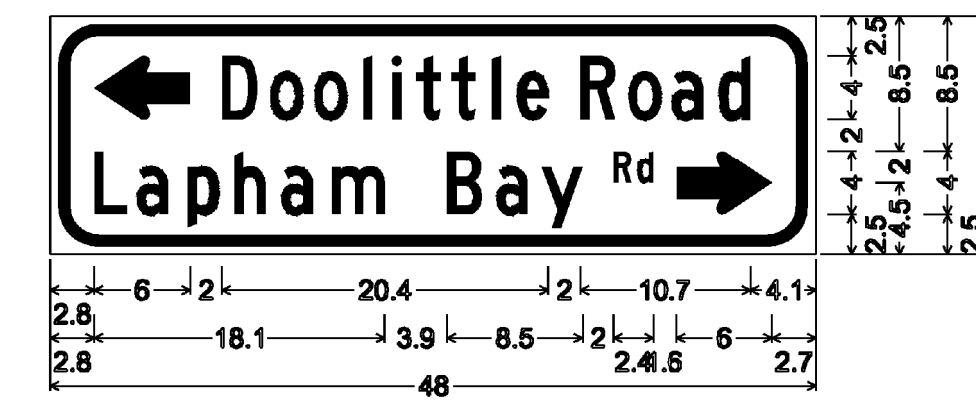
1.5" Radius, 0.6" Border, 0.4" Indent, Red on White;  
"BEGIN" C;

VR-644p



3.0" Radius, 0.8" Border, 0.5" Indent, Black on Yellow;  
Standard Arrow Custom 6.0" X 4.0" 180°;  
"Lapham Bay Rd" C specified length;  
"Doolittle Road" C specified length;  
Standard Arrow Custom 6.0" X 4.0" 0°;

W16-8a



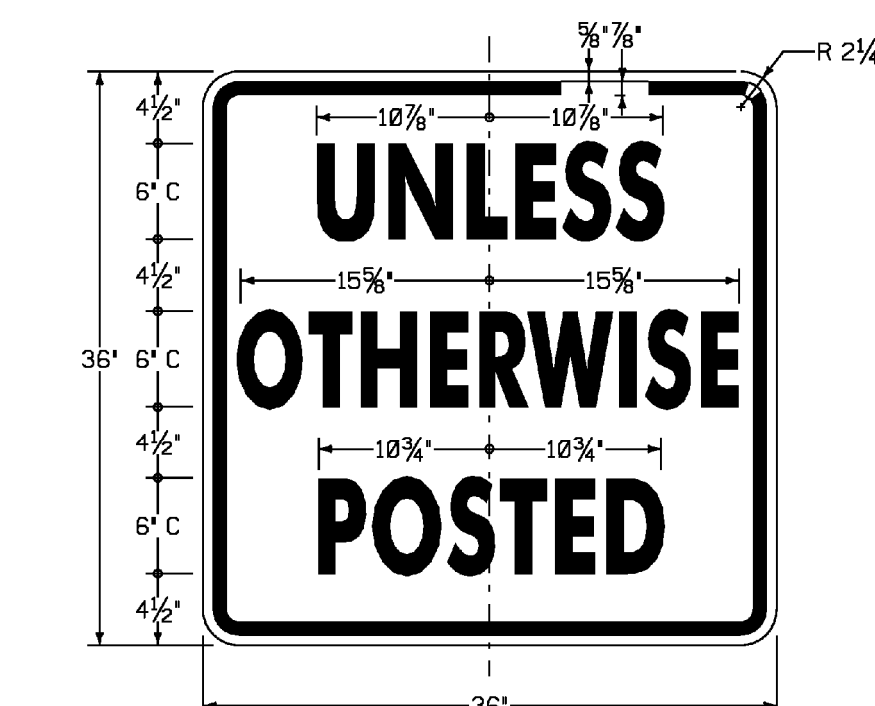
3.0" Radius, 0.8" Border, 0.5" Indent, Black on Yellow;  
Standard Arrow Custom 6.0" X 4.0" 180°;  
"Doolittle Road" C; "Lapham Bay Rd" C specified length;  
Standard Arrow Custom 6.0" X 4.0" 0°;

W16-8a



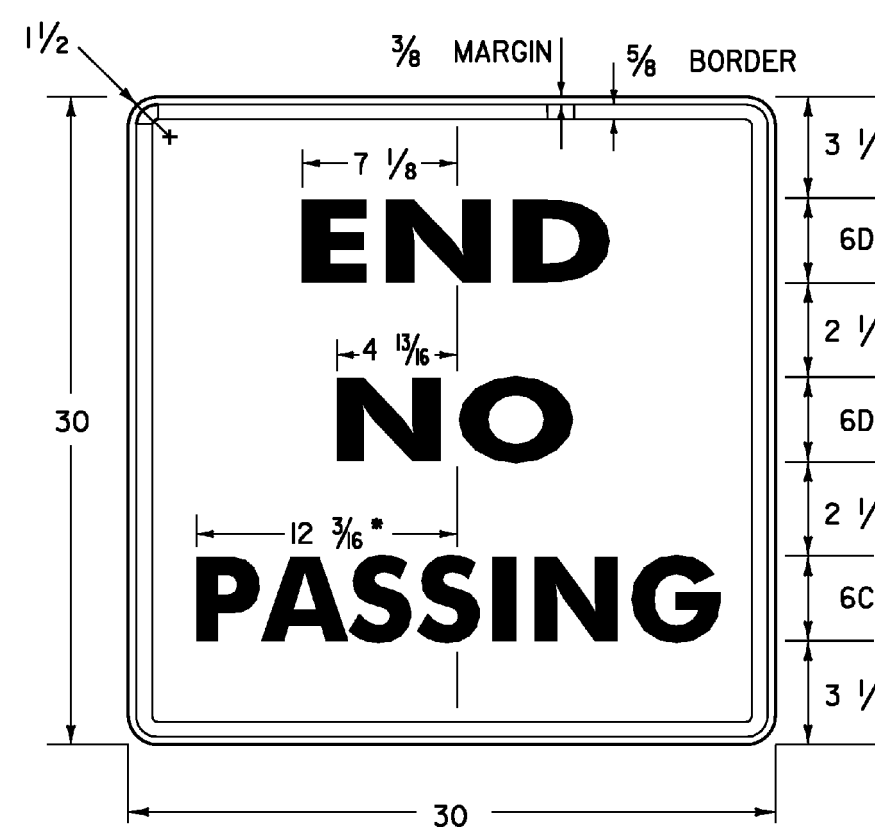
R2-1 STD;  
1.5" Radius, 0.6" Border, 0.4" Indent, Black on White;  
"SPEED" E; "LIMIT" E; "40" E;

R2-1



COLORS:  
TEXT & BORDER = BLACK  
BACKGROUND = WHITE

VR-208



\* REDUCE SPACING 50 %

VR-417

**SIGN NOTES**

1. ALL SIGNS SHALL BE IN ACCORDANCE WITH THE MANUAL ON UNIFORM TRAFFIC CONTROL DEVICES (MUTCD) AND THE "STANDARD HIGHWAY SIGNS" BOOK (SHS) PUBLISHED BY THE FEDERAL HIGHWAY ADMINISTRATION (FHWA). UNLESS OTHERWISE NOTED IN THE SIGN SUMMARY SHEETS.

2. ALL COLORS SHALL CONFORM WITH THE STANDARD COLORS ADOPTED BY THE AMERICAN ASSOCIATION OF STATE HIGHWAY AND TRANSPORTATION OFFICIALS (AASHTO) AND APPROVED BY FHWA. UNLESS OTHERWISE NOTED IN THE SIGN SUMMARY SHEETS.

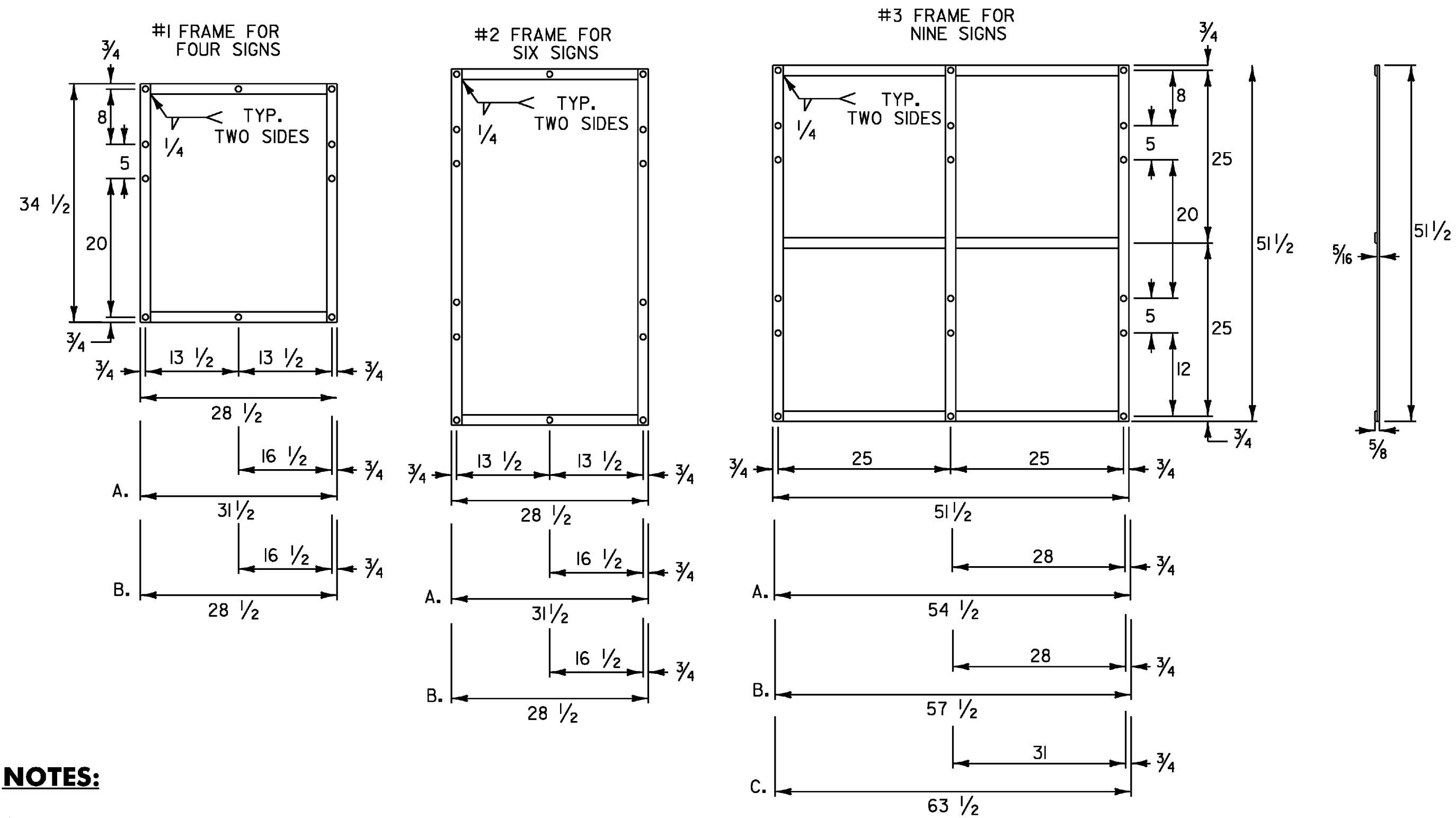
PROJECT NAME: FAIR HAVEN - PANTON

PROJECT NUMBER: STPG SIGN (24)

FILE NAME: 09B030\_TS.DGN  
PROJECT LEADER: N. AVERY  
DESIGNED BY: N. AVERY  
SIGN DETAILS 2

PLOT DATE: 30-APR-2009  
DRAWN BY: N. AVERY  
CHECKED BY: A. GAMBLE  
SHEET 6 OF 17

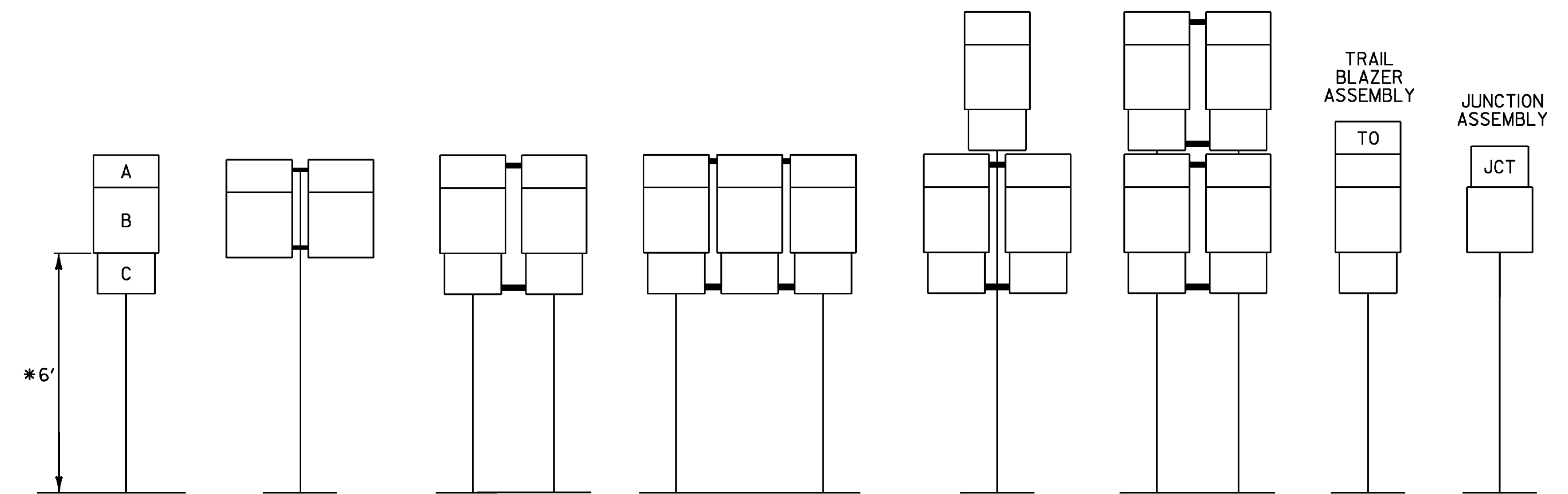
**ROUTE MARKER ASSEMBLY FRAMES**



**NOTES:**

1. NOTES FOR #1 AND #2 FRAME:
  - A. WITH ONE 30 INCH THREE DIGIT SIGN
  - B. WITH TWO 30 INCH THREE DIGIT SIGNS
2. NOTES FOR #3 FRAME:
  - A. WITH ONE 30 INCH THREE DIGIT SIGN IN AN OUTSIDE POSITION.
  - B. WITH ONE 30 INCH THREE DIGIT SIGN IN THE CENTER POSITION OR TWO SUCH SIGNS IN THE OUTSIDE POSITIONS.
  - C. WITH THREE 30 INCH THREE DIGIT SIGNS.
3. ALL HOLES SHALL BE 5/16 INCH DIAMETER. FOR OTHER SIGN COMBINATIONS, THAN ABOVE, THE FRAME DIMENSIONS AND HOLE SPACING SHALL BE MODIFIED AS NECESSARY. THE FRAME SHALL BE PAINTED WITH ONE COAT OF PRIMER AND A SECOND COAT OF BLACK PAINT. THE PAINT SHALL BE OF THE TYPE USED ON EXTERIOR METAL SURFACES TO PREVENT METAL CORROSION.
4. STANDARD FRAMES SHALL BE 5/16 INCH x 1 1/2 INCH WELDED A-36 STEEL.
5. ALL DIMENSIONS SHOWN IN INCHES EXCEPT WHERE NOTED.

**STANDARD MOUNTING OF ROUTE MARKER ASSEMBLIES**



- A - CARDINAL DIRECTION MARKER
- B - ROUTE NUMBER
- C - ADVANCE TURN ARROW OR DIRECTIONAL ARROW

\* WHERE PARKING OR PEDESTRIAN TRAFFIC WILL OCCUR IN THE IMMEDIATE VICINITY OF THESE SIGNS MINIMUM VERTICAL CLEARANCE SHALL BE INCREASED TO SEVEN FEET

**INSTALLATION SEQUENCE:**









IN MULTIPLE HORIZONTAL MOUNTINGS PLACE A ROUTE MARKER ASSEMBLY INDICATING A LEFT TURN ON THE LEFT SIDE OF THE ASSEMBLY; RIGHT TURN ON THE RIGHT SIDE. FOR VERTICALLY STACKED MOUNTINGS PLACE THE STRAIGHT THROUGH MOVE INDICATION ON TOP, THE LEFT OR RIGHT TURNS AS APPROPRIATE BENEATH.







**NOTES:**








1. ALL DIMENSIONS SHOWN IN INCHES EXCEPT WHERE NOTED.
2. VERTICAL FRAME MEMBERS SHALL LINE UP WITH SIGN POST ON WHICH THEY ARE MOUNTED.




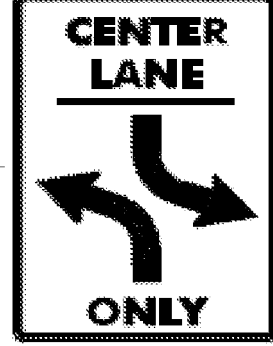
PROJECT NAME:	FAIR HAVEN - PANTON
PROJECT NUMBER:	STPG SIGN (24)
FILE NAME:	O9B030_TS.DGN
PROJECT LEADER:	N. AVERY
DESIGNED BY:	N. AVERY
GUIDE SIGN ASSEMBLY	
PLOT DATE:	30-APR-2009
DRAWN BY:	N. AVERY
CHECKED BY:	A. GAMBLE
SHEET 7	OF 17












DIR	MILEPOINT	LOCATION CODE (SHEET 2)	MUTCD CODE	WIDTH (IN)	HEIGHT (IN)	SHEETING REMARKS	SIGN LEGEND	NEW SIGNS		EXISTING SIGNS				EXIST POST		NUMBER OF NEW POSTS	SQUARE STEEL (in)			TUBULAR STEEL Ø (IN)				SIGN FRAME REQUIRED	REMARKS	SIGN DETAIL			
								"A"	"B"	RETAIN	SALVAGE FROM	SALVAGE TO	REMOVE	RETAIN	REMOVE		1.75	2.00	2.50	FOUNDATION	3.00	3.50	4.00			5.00	DETAIL IN SHS	DETAIL ON SHEET NUMBER	DETAIL ON STD SHEET NUMBER
																	(LB / FT)				(LB / FT)								
<b>FAIR HAVEN VT22A</b>							"FY"-FLUORESCENT YELLOW "FYG"-FLUORESCENT YELLOW GREEN															"SHS"-STANDARD HIGHWAY SIGNS							
NB	0.157	C	VR-017	24	30																								
		C	VR-017	24	30			5.00										X								E-141			
NB	0.165	D	R1-1	30	30						1																		
		D	R1-1	30	30			6.25										X							X				
NB	0.190	A	VW-619	30	30			6.25										X								6			
NB	0.297	A	R2-5A	24	30		REDUCED SPEED AHEAD					1						X											
NB	0.365	A	VR-048	24	30																								
		A	VR-048	24	30			5.00										X								E-144			
NB	0.443	C	VR-079	24	30																								
		C	VR-079	24	30			5.00										X								E-141			
NB	0.451	D	R1-1	30	30						1																		
		D	R1-1	30	30			6.25										X							X				
NB	0.475	A	W3-5	36	36			9.00										X							X				
NB	0.550	A	R2-1	24	30							1						X											
		A	R2-1	30	36			7.50										X								6			
<b>SIGN SUMMARY SHEET</b>							SHEET TOTALS	50.25	0.00	0	0	0	7	0	0	9	135						PROJECT NAME: Fair Haven-Panton VT22A PROJECT NUMBER: STPG SIGN(24)						
VERMONT AGENCY OF TRANSPORTATION							TOWN TOTALS	601.5	0.0	9.0	5.0	5.0	137	0.0	0.0	95	1425.0						FILE NAME: Fair Haven.xls PLOT DATE: 4/29/2009 PROJECT MANAGER: N. Avery DRAWN BY: I. Shea DESIGNED BY: J. Kelly CHECKED BY: S. Menard FAIR HAVEN SHEET 2 SHEET 9 OF 117						

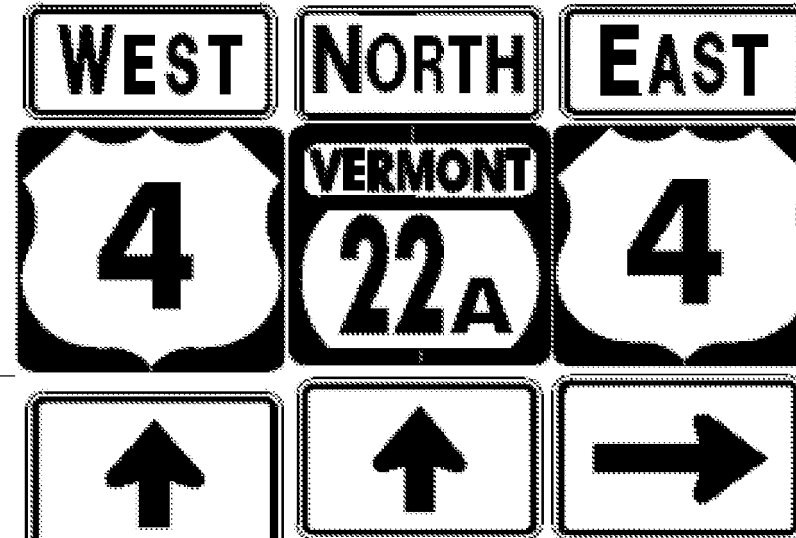



DIR	MILEPOINT	LOCATION CODE (SHEET 2)	MUTCD CODE	WIDTH (IN)	HEIGHT (IN)	SHEETING REMARKS	SIGN LEGEND	NEW SIGNS		EXISTING SIGNS				EXIST POST		NUMBER OF NEW POSTS	SQUARE STEEL (in)			TUBULAR STEEL Ø (IN)				SIGN FRAME REQUIRED	REMARKS	SIGN DETAIL									
								"A"	"B"	RETAIN	SALVAGE FROM	SALVAGE TO	REMOVE	RETAIN	REMOVE		1.75	2.00	2.50	FOUNDATION	3.00	3.50	4.00			5.00	DETAIL IN SHS	DETAIL ON SHEET NUMBER	DETAIL ON STD SHEET NUMBER						
																	(LB / FT)				(LB / FT)														
<b>FAIR HAVEN VT22A</b>							"FY"-FLUORESCENT YELLOW "FYG"-FLUORESCENT YELLOW GREEN															"SHS"-STANDARD HIGHWAY SIGNS													
NB	0.807	A	R2-5A	24	30		REDUCED SPEED AHEAD																												
NB	0.910	A	M1-6	24	24		ROUTE 22A																												
NB	0.980	A	W3-5	36	36																														
NB	1.050	A	VD-018	30	18																											E-128A			
NB	1.090	A	VR-038	24	18		 																												
		A	VR-040	24	24																														
		A	VR-038	24	18																											E-141			
		A	R2-1	30	36																											6			
SB	1.090	F	VR-039	24	18		STATE HIGHWAY BEGINS																												
		F	VR-041	24	24		THROUGH WAY BEGINS HERE																												
		F	R2-1	24	30		SPEED LIMIT 40																												
		F	VR-039	24	18		 																									E-141			
		F	R2-1	24	30																											X			
SB	1.060	F	M1-5A	24	24																														
		F	M3-3	24	12																											X			
<b>SIGN SUMMARY SHEET</b>							<b>SHEET TOTALS</b>	33.25	0.00	0	0	0	8	0	0	6	90										PROJECT NAME: <b>Fair Haven-Panton VT22A</b>								
							SF	SF	EA	EA	EA	EA	EA	EA	EA	EA	FT											PROJECT NUMBER: <b>STPG SIGN(24)</b>							
VERMONT AGENCY OF TRANSPORTATION							<b>TOWN TOTALS</b>	601.5	0.0	9.0	5.0	5.0	137	0.0	0.0	95	1425.0												FILE NAME: <b>Fair Haven.xls</b>						
																													PLOT DATE: <b>4/29/2009</b>						
																													DRAWN BY: <b>I. Shea</b>						
																														CHECKED BY: <b>S. Menard</b>					
																														FAIR HAVEN SHEET 3					
																														SHEET <b>10</b> OF <b>117</b>					


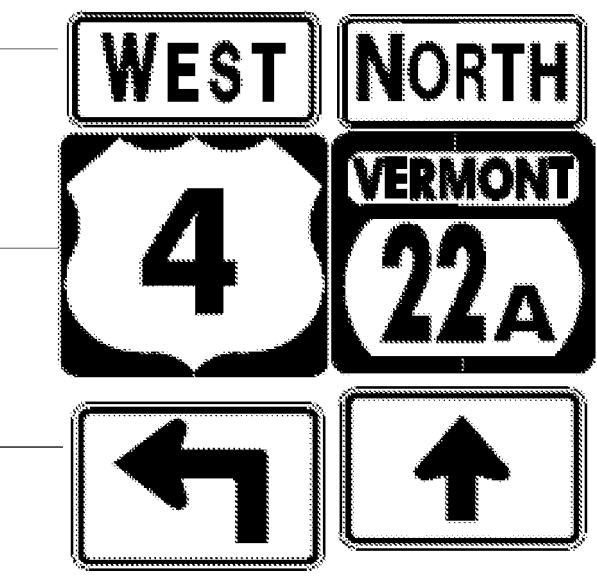
DIR	MILEPOINT	LOCATION CODE (SHEET 2)	MUTCD CODE	WIDTH (IN)	HEIGHT (IN)	SHEETING REMARKS	SIGN LEGEND	NEW SIGNS		EXISTING SIGNS				EXIST POST		NUMBER OF NEW POSTS	SQUARE STEEL (in)			TUBULAR STEEL Ø (IN)				SIGN FRAME REQUIRED	REMARKS	SIGN DETAIL			
								"A"	"B"	RETAIN	SALVAGE FROM	SALVAGE TO	REMOVE	RETAIN	REMOVE		1.75	2.00	2.50	FOUNDATION	3.00	3.50	4.00			5.00	DETAIL IN SHS	DETAIL ON SHEET NUMBER	DETAIL ON STD SHEET NUMBER
																	(LB / FT)				(LB / FT)								
<b>FAIR HAVEN VT22A</b>							"FY"-FLUORESCENT YELLOW "FYG"-FLUORESCENT YELLOW GREEN																"SHS"-STANDARD HIGHWAY SIGNS						
		F	M1-5	24	24			4.00																		E-136B			
SB	0.995	G	VR-017	24	30							1		X															
		G	VR-017	24	30			5.00								X										TH-56, CEMETERY ST	E-141		
SB	0.987	H	R1-1	30	30							1		X															
		H	R1-1	30	30			6.25			1				X									X		TH-56, CEMETERY ST - SALVAGED			
SB	0.900	F	R2-1	24	30							1		X															
		F	R2-1	24	30			5.00							X									X					
SB	0.585	F					EMPTY POST AND BASE							X												REMOVE EMPTY POST AND BASE NORTH OF SPEED TRANSITION			
SB	0.550	F	R2-1	24	30							1		X															
		F	R2-1	24	30			5.00							X									X					
SB	0.403	G	VR-017	24	30							1		X															
		G	VR-017	24	30			5.00							X											TH-9, SWAMP RD	E-141		
SB	0.395	H	R1-1	30	30							1		X															
		H	R1-1	30	30			6.25			1				X								X			TH-9, SWAMP RD - SALVAGED			
<b>SIGN SUMMARY SHEET</b>							SHEET TOTALS	36.50	0.00	0	0	<del>2</del> 6	0	0	6	90								PROJECT NAME: Fair Haven-Panton VT22A					
VERMONT AGENCY OF TRANSPORTATION							TOWN TOTALS	SF	SF	EA	EA	EA	EA	EA	EA	EA	EA	EA	EA	EA	EA	EA	EA	EA	EA	EA	EA	EA	EA
								601.5	0.0	9.0	5.0	5.0	137	0.0	0.0	95	1425.0							PROJECT NUMBER: STPG SIGN(24)					
																							FILE NAME: Fair Haven.xls						
																							PLOT DATE: 4/29/2009						
																							PROJECT MANAGER: N. Avery						
																							DRAWN BY: I. Shea						
																							DESIGNED BY: J. Kelly						
																								CHECKED BY: S. Menard					
																											SHEET 11 OF 117		



DIR	MILEPOINT	LOCATION CODE (SHEET 2)	MUTCD CODE	WIDTH (IN)	HEIGHT (IN)	SHEETING REMARKS	SIGN LEGEND	NEW SIGNS		EXISTING SIGNS				EXIST POST		NUMBER OF NEW POSTS	SQUARE STEEL (in)			TUBULAR STEEL Ø (IN)				SIGN FRAME REQUIRED	REMARKS	SIGN DETAIL			
								"A"	"B"	RETAIN	SALVAGE FROM	SALVAGE TO	REMOVE	RETAIN	REMOVE		1.75	2.00	2.50	FOUNDATION	3.00	3.50	4.00			5.00	DETAIL IN SHS	DETAIL ON SHEET NUMBER	DETAIL ON STD SHEET NUMBER
																	(LB / FT)				(LB / FT)								
<b>FAIR HAVEN VT22A</b>							"FY"-FLUORESCENT YELLOW "FYG"-FLUORESCENT YELLOW GREEN															"SHS"-STANDARD HIGHWAY SIGNS							
NB	2.234	A	VR-039	24	18		STATE HIGHWAY BEGINS																						
		A	R2-1	24	30		SPEED LIMIT 40			1																			
		A	VR-039	24	18			3.00						1		X										E-141			
		A	R2-1	24	30		SPEED LIMIT 40				1															SALVAGE SIGN TO NEW POST			
NB	2.251	A	VR-921L	30	30									1		X													
		A	VR-921L	30	30			6.25						1		X										E-145A			
NB	2.267	A	W11-2YG	30	30	FYG	PEDESTRIAN			1	1			X		1		X								INSTALL ALL THREE EXISTING SIGNS ON NEW POST			
		A	W11-2PBYC	24	18	FYG	BLIND PERSON			1	1																		
		A	W16-7YG	24	12	FYG	DIAGONAL ARROW			1	1																		
NB	2.290	A	VR-644	24	12																								
		A	R3-9B	24	30																								
		A	VR-644	24	12			2.00								1		X								6			
		A	R3-9B	24	30			5.00																	X				
NB	2.318	A	W6-1	36	36		DIVIDED HIGHWAY BEGINS					X				X													
NB	2.360	A	R3-9B	24	30																								
<b>SIGN SUMMARY SHEET</b>							SHEET TOTALS	16.25	0.00	0	4	4	5	0	0	4		60							PROJECT NAME: <b>Fair Haven-Panton VT22A</b>				
								SF	SF	EA	EA	EA	EA	EA	EA	EA		FT							PROJECT NUMBER: <b>STPG SIGN(24)</b>				
VERMONT AGENCY OF TRANSPORTATION							TOWN TOTALS	601.5	0.0	9.0	5.0	5.0	137	0.0	0.0	95		1425.0							FILE NAME: <b>Fair Haven.xls</b>				
																									PLOT DATE: <b>4/29/2009</b>				
																									DRAWN BY: <b>I. Shea</b>				
																									CHECKED BY: <b>S. Menard</b>				
																									FAIR HAVEN SHEET 5				
																									SHEET <b>12</b> OF <b>117</b>				

DIR	MILEPOINT	LOCATION CODE (SHEET 2)	MUTCD CODE	WIDTH (IN)	HEIGHT (IN)	SHEETING REMARKS	SIGN LEGEND	NEW SIGNS		EXISTING SIGNS				EXIST POST		NUMBER OF NEW POSTS	SQUARE STEEL (in)			TUBULAR STEEL Ø (IN)				SIGN FRAME REQUIRED	REMARKS	SIGN DETAIL							
								"A"	"B"	RETAIN	SALVAGE FROM	SALVAGE TO	REMOVE	RETAIN	REMOVE		1.75	2.00	2.50	FOUNDATION	3.00	3.50	4.00			5.00	DETAIL IN SHS	DETAIL ON SHEET NUMBER	DETAIL ON STD SHEET NUMBER				
																	(LB / FT)				(LB / FT)												
<b>FAIR HAVEN VT22A</b>							"FY"-FLUORESCENT YELLOW "FYG"-FLUORESCENT YELLOW GREEN															"SHS"-STANDARD HIGHWAY SIGNS											
		A	R3-9B	24	30			5.00							1		X							X									
NB	2.400	A	M2-1	21	15							1					X																
		A	M1-4	24	24							1																					
		A	M2-1	21	15			2.19							1		X							BLACK ON WHITE SHEETING	X								
		A	M1-4	24	24			4.00																BLACK ON WHITE SHEETING	X								
NB	2.415	A	M4-6	24	12							1					X																
		A	R3-9B	24	30							1																					
		A	M4-6	24	12			2.00							1		X								X								
		A	R3-9B	24	30			5.00																	X								
NB	2.430	J	R4-7	24	30							1					X																
		J	OM1-1	18	18							1																					
		K	OM1-1	18	18																												
		J	R4-7	24	30			5.00							1		X								X								
		J	OM1-1	18	18			2.25																	OBJECT MARKERS TO BE BACK TO BACK	X							
		K	OM1-1	18	18			2.25																		X							
<b>SIGN SUMMARY SHEET</b>							<b>SHEET TOTALS</b>	27.69	0.00	0	0	0	7	0	0	4		60															
							SF	SF	EA	EA	EA	EA	EA	EA	EA	EA	EA	FT															
VERMONT AGENCY OF TRANSPORTATION							<b>TOWN TOTALS</b>	601.5	0.0	9.0	5.0	5.0	137	0.0	0.0	95		1425.0															
																PROJECT NAME:	<b>Fair Haven-Panton VT22A</b>																
																PROJECT NUMBER:	<b>STPG SIGN(24)</b>																
																FILE NAME:	<b>Fair Haven.xls</b>					PLOT DATE:	<b>4/29/2009</b>										
																PROJECT MANAGER:	<b>N. Avery</b>					DRAWN BY:	<b>I. Shea</b>										
																DESIGNED BY:	<b>J. Kelly</b>					CHECKED BY:	<b>S. Menard</b>										
																FAIR HAVEN SHEET 6						SHEET	<b>13</b>					OF	<b>117</b>				


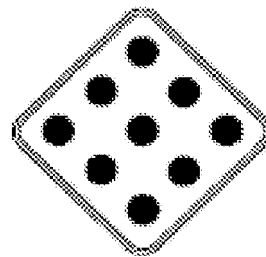
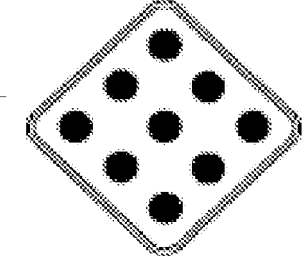


DIR	MILEPOINT	LOCATION CODE (SHEET 2)	MUTCD CODE	WIDTH (IN)	HEIGHT (IN)	SHEETING REMARKS	SIGN LEGEND	NEW SIGNS		EXISTING SIGNS				EXIST POST		NUMBER OF NEW POSTS	SQUARE STEEL (in)			TUBULAR STEEL Ø (IN)				SIGN FRAME REQUIRED	REMARKS	SIGN DETAIL			
								"A"	"B"	RETAIN	SALVAGE FROM	SALVAGE TO	REMOVE	RETAIN	REMOVE		1.75	2.00	2.50	FOUNDATION	3.00	3.50	4.00			5.00	DETAIL IN SHS	DETAIL ON SHEET NUMBER	DETAIL ON STD SHEET NUMBER
																	(LB / FT)				(LB / FT)								
<b>FAIR HAVEN VT22A</b>							"FY"-FLUORESCENT YELLOW "FYG"-FLUORESCENT YELLOW GREEN																"SHS"-STANDARD HIGHWAY SIGNS						
NB	2.440	A	D1-1M	72	10																								
		A	D1-1A	72	10																								
		A	D1-1A	72	10																								
		A	D1-1A	72	12										6.00											5			
		A	D1-1A	72	12										6.00											5			
		A	D1-1A	72	12										6.00											5			
NB	2.458	A	M3-4	24	12																								
		A	M1-4	24	24																								
		A	M6-3	21	15																								
		A	M3-1S	24	12																								
		A	M1-5	24	24																								
		A	M6-3S	21	15																								
		A	M3-2	24	12																								
		A	M1-4	24	24																								
		A	M6-1	21	15																								
<b>SIGN SUMMARY SHEET</b>							SHEET TOTALS	18.00	0.00	0	0	0	12	0	0	2	30							PROJECT NAME: Fair Haven-Panton VT22A					
VERMONT AGENCY OF TRANSPORTATION							TOWN TOTALS	SF	SF	EA	EA	EA	EA	EA	EA	EA	FT							PROJECT NUMBER: STPG SIGN(24)					
								601.5	0.0	9.0	5.0	5.0	137	0.0	0.0	95	1425.0						FILE NAME: Fair Haven.xls						
																								PLOT DATE: 4/29/2009					
																								DRAWN BY: I. Shea					
																								CHECKED BY: S. Menard					
																								FAIR HAVEN SHEET 7					
																								SHEET 14 OF 117					







DIR	MILEPOINT	LOCATION CODE (SHEET 2)	MUTCD CODE	WIDTH (IN)	HEIGHT (IN)	SHEETING REMARKS	SIGN LEGEND	NEW SIGNS		EXISTING SIGNS				EXIST POST		NUMBER OF NEW POSTS	SQUARE STEEL (in)			TUBULAR STEEL Ø (IN)				SIGN FRAME REQUIRED	REMARKS	SIGN DETAIL			
								"A"	"B"	RETAIN	SALVAGE FROM	SALVAGE TO	REMOVE	RETAIN	REMOVE		1.75	2.00	2.50	FOUNDATION	3.00	3.50	4.00			5.00	DETAIL IN SHS	DETAIL ON SHEET NUMBER	DETAIL ON STD SHEET NUMBER
																	(LB / FT)				(LB / FT)								
<b>FAIR HAVEN VT22A</b>							"FY"-FLUORESCENT YELLOW "FYG"-FLUORESCENT YELLOW GREEN															"SHS"-STANDARD HIGHWAY SIGNS							
		A	M3-4	24	12			2.00							2			X				#3	BLACK ON WHITE SHEETING	X	7				
		A	M1-4	24	24			4.00															BLACK ON WHITE SHEETING	X					
		A	M6-3	21	15			2.19															BLACK ON WHITE SHEETING	X					
		A	M3-1S	24	12			2.00															GREEN ON WHITE SHEETING	X					
		A	M1-5	24	24			4.00																		E-136B			
		A	M6-3S	21	15			2.19															GREEN ON WHITE SHEETING	X					
		A	M3-2	24	12			2.00															BLACK ON WHITE SHEETING	X					
		A	M1-4	24	24			4.00															BLACK ON WHITE SHEETING	X					
		A	M6-1	21	15			2.19															BLACK ON WHITE SHEETING	X					
NB	2.470	K	R4-7	24	30																								
		K	OM1-1	18	18																								
		K	R4-7	24	30			5.00							1			X							X				
		K	OM1-1	18	18			2.25																	X				
		J	OM1-1	18	18			2.25																	X				
NB	2.490	J	R4-7	24	30																								
<b>SIGN SUMMARY SHEET</b>							<b>SHEET TOTALS</b>	34.07	0.00	0	0	0	3	0	0	3	45							PROJECT NAME: <b>Fair Haven-Panton VT22A</b>					
								SF	SF	EA	EA	EA	EA	EA	EA	EA	FT							PROJECT NUMBER: <b>STPG SIGN(24)</b>					
VERMONT AGENCY OF TRANSPORTATION							<b>TOWN TOTALS</b>	601.5	0.0	9.0	5.0	5.0	137	0.0	0.0	95	1425.0							FILE NAME: <b>Fair Haven.xls</b>	PLOT DATE: <b>4/29/2009</b>				
																							PROJECT MANAGER: <b>N. Avery</b>	DRAWN BY: <b>I. Shea</b>					
																							DESIGNED BY: <b>J. Kelly</b>	CHECKED BY: <b>S. Menard</b>					
																							FAIR HAVEN SHEET 8	SHEET <b>15</b> OF <b>117</b>					

DIR	MILEPOINT	LOCATION CODE (SHEET 2)	MUTCD CODE	WIDTH (IN)	HEIGHT (IN)	SHEETING REMARKS	SIGN LEGEND	NEW SIGNS		EXISTING SIGNS				EXIST POST		NUMBER OF NEW POSTS	SQUARE STEEL (in)			TUBULAR STEEL Ø (IN)				SIGN FRAME REQUIRED	REMARKS	SIGN DETAIL					
								"A"	"B"	RETAIN	SALVAGE FROM	SALVAGE TO	REMOVE	RETAIN	REMOVE		1.75	2.00	2.50	FOUNDATION	3.00	3.50	4.00			5.00	DETAIL IN SHS	DETAIL ON SHEET NUMBER	DETAIL ON STD SHEET NUMBER		
																	(LB / FT)				(LB / FT)										
<b>FAIR HAVEN VT22A</b>							"FY"-FLUORESCENT YELLOW "FYG"-FLUORESCENT YELLOW GREEN																"SHS"-STANDARD HIGHWAY SIGNS								
		J	OM1-1	18	18																										
		K	OM1-1	18	18																										
		J	R4-7	24	30																										
		J	OM1-1	18	18																										
		K	OM1-1	18	18																										
NB	2.504	A	M3-4	24	12																										
		A	M1-4	24	24																										
		A	M5-1	21	15																										
		A	M3-1S	24	12																										
		A	M1-5	24	24																										
		A	M6-3S	21	15																										
		A	M3-4	24	12																										
		A	M1-4	24	24																										
		A	M5-1	21	15																										
		A	M3-1	24	12																										
		A	M3-1	24	12																										
<b>SIGN SUMMARY SHEET</b>							<b>SHEET TOTALS</b>				19.69	0.00	0	0	0	8	0	0	3	45											
							SF	SF	EA	EA	EA	EA	EA	EA	EA	EA	EA	EA	EA	EA	EA	EA	EA	EA	EA	EA	EA	EA	EA	EA	EA
VERMONT AGENCY OF TRANSPORTATION							<b>TOWN TOTALS</b>				601.5	0.0	9.0	5.0	5.0	137	0.0	0.0	95	1425.0											
																	PROJECT NAME: <b>Fair Haven-Panton VT22A</b>														
																	PROJECT NUMBER: <b>STPG SIGN(24)</b>														
																	FILE NAME: <b>Fair Haven.xls</b>	PLOT DATE: <b>4/29/2009</b>													
																	PROJECT MANAGER: <b>N. Avery</b>	DRAWN BY: <b>I. Shea</b>													
																	DESIGNED BY: <b>J. Kelly</b>	CHECKED BY: <b>S. Menard</b>													
																	FAIR HAVEN SHEET 9	SHEET <b>16</b> OF <b>117</b>													

DIR	MILEPOINT	LOCATION CODE (SHEET 2)	MUTCD CODE	WIDTH (IN)	HEIGHT (IN)	SHEETING REMARKS	SIGN LEGEND	NEW SIGNS		EXISTING SIGNS				EXIST POST		NUMBER OF NEW POSTS	SQUARE STEEL (in)			TUBULAR STEEL Ø (IN)				SIGN FRAME REQUIRED	REMARKS	SIGN DETAIL			
								"A"	"B"	RETAIN	SALVAGE FROM	SALVAGE TO	REMOVE	RETAIN	REMOVE		1.75	2.00	2.50	FOUNDATION	3.00	3.50	4.00			5.00	DETAIL IN SHS	DETAIL ON SHEET NUMBER	DETAIL ON STD SHEET NUMBER
																	(LB / FT)				(LB / FT)								
<b>FAIR HAVEN VT22A</b>							"FY"-FLUORESCENT YELLOW "FYG"-FLUORESCENT YELLOW GREEN															"SHS"-STANDARD HIGHWAY SIGNS							
			A	M1-5	24	24		4.00																		E-136B			
			A	M6-3	21	15		2.19																GREEN ON WHITE SHEETING	X				
NB	2.535		A	R2-1	24	30	SPEED LIMIT 40				1				X														
NB	2.560		A	VR-921L	30	30										1													
			A	VR-921L	30	30			6.25								1		X								E-145A		
NB	2.611		A	M3-4	24	12																							
			A	M1-4	24	24																							
			A	M6-1	21	15																							
			A	M3-4	24	12			2.00								1		X						BLACK ON WHITE SHEETING	X			
			A	M1-4	24	24			4.00																BLACK ON WHITE SHEETING	X			
			A	M6-1	21	15			2.19																BLACK ON WHITE SHEETING	X			
NB	2.614		J	R4-7	24	30																							
			K	OM1-1	18	18																							
			J	OM1-1	18	18																							
			J	R4-7	24	30		5.00																	X				
<b>SIGN SUMMARY SHEET</b>							<b>SHEET TOTALS</b>	25.63	0.00	1	0	0	7	0	0	3	45												
							SF	SF	EA	EA	EA	EA	EA	EA	EA	EA	FT												
VERMONT AGENCY OF TRANSPORTATION							<b>TOWN TOTALS</b>	601.5	0.0	9.0	5.0	5.0	137	0.0	0.0	95	1425.0												
PROJECT NAME: <b>Fair Haven-Panton VT22A</b>																					PROJECT NUMBER: <b>STPG SIGN(24)</b>								
FILE NAME: <b>Fair Haven.xls</b>															PLOT DATE: <b>4/29/2009</b>														
PROJECT MANAGER: <b>N. Avery</b>															DRAWN BY: <b>I. Shea</b>														
DESIGNED BY: <b>J. Kelly</b>															CHECKED BY: <b>S. Menard</b>														
FAIR HAVEN SHEET 10															SHEET <b>17</b> OF <b>117</b>														

DIR	MILEPOINT	LOCATION CODE (SHEET 2)	MUTCD CODE	WIDTH (IN)	HEIGHT (IN)	SHEETING REMARKS	SIGN LEGEND	NEW SIGNS		EXISTING SIGNS				EXIST POST		NUMBER OF NEW POSTS	SQUARE STEEL (in)			TUBULAR STEEL Ø (IN)				SIGN FRAME REQUIRED	REMARKS	SIGN DETAIL			
								"A"	"B"	RETAIN	SALVAGE FROM	SALVAGE TO	REMOVE	RETAIN	REMOVE		1.75	2.00	2.50	FOUNDATION	3.00	3.50	4.00			5.00	DETAIL IN SHS	DETAIL ON SHEET NUMBER	DETAIL ON STD SHEET NUMBER
																	(LB / FT)				(LB / FT)								
<b>FAIR HAVEN VT22A</b>							"FY"-FLUORESCENT YELLOW "FYG"-FLUORESCENT YELLOW GREEN															"SHS"-STANDARD HIGHWAY SIGNS							
		K	OM1-1	18	18					2.25													INSTALL OBJECT MARKERS BACK TO BACK	X					
		J	OM1-1	18	18					2.25														X					
NB	2.635	J	R4-7	24	30								1																
		K	OM1-1	18	18								1																
		J	OM1-1	18	18								1																
		J	R4-7	24	30									1	X									X					
		K	OM1-1	18	18					2.25															X				
		J	OM1-1	18	18					2.25															X				
NB	2.650	A	M3-1S	24	12								1																
		A	M1-5	24	24								1																
		A	M3-1	24	12					2.00					1	X								X					
		A	M1-5	24	24					4.00															E-136B				
NB	2.676	A	D2-1	72	12								1																
		A	D2-1	72	12								1																
		A	D2-1	72	12					6.00					2	X									5				
<b>SIGN SUMMARY SHEET</b>							SHEET TOTALS				26.00	0.00	0	0	0	7	0	0	4	60	PROJECT NAME: <b>Fair Haven-Panton VT22A</b>								
VERMONT AGENCY OF TRANSPORTATION							TOWN TOTALS				SF	SF	EA	EA	EA	EA	EA	EA	EA	FT	PROJECT NUMBER: <b>STPG SIGN(24)</b>								
											601.5	0.0	9.0	5.0	5.0	137	0.0	0.0	95	1425.0	FILE NAME: <b>Fair Haven.xls</b> PLOT DATE: <b>4/29/2009</b>								
																			PROJECT MANAGER: <b>N. Avery</b> DRAWN BY: <b>I. Shea</b>										
																			DESIGNED BY: <b>J. Kelly</b> CHECKED BY: <b>S. Menard</b>										
																			FAIR HAVEN SHEET 11 SHEET <b>18</b> OF <b>117</b>										







DIR	MILEPOINT	LOCATION CODE (SHEET 2)	MUTCD CODE	WIDTH (IN)	HEIGHT (IN)	SHEETING REMARKS	SIGN LEGEND	NEW SIGNS		EXISTING SIGNS				EXIST POST		NUMBER OF NEW POSTS	SQUARE STEEL (in)			TUBULAR STEEL Ø (IN)				SIGN FRAME REQUIRED	REMARKS	SIGN DETAIL		
								"A"	"B"	RETAIN	SALVAGE FROM	SALVAGE TO	REMOVE	RETAIN	REMOVE		1.75 (LB / FT)	2.00	2.50	FOUNDATION	3.00 (LB / FT)	3.50	4.00			5.00	DETAIL IN SHS	DETAIL ON SHEET NUMBER
<b>FAIR HAVEN VT22A</b>							"FY"-FLUORESCENT YELLOW "FYG"-FLUORESCENT YELLOW GREEN																"SHS"-STANDARD HIGHWAY SIGNS					
		A	D2-1	72	12			6.00																			5	
NB	2.705	K	R4-7	24	30								1															
		K	OM1-1	18	18								1															
		J	OM1-1	18	18								1															
		K	R4-7	24	30			5.00							1		X									X		
		K	OM1-1	18	18			2.25																		X		
		J	OM1-1	18	18			2.25																		X		
NB	2.709	A	W6-3	36	36		TWO WAY TRAFFIC			1																		
NB	2.830	A	R2-1	24	30		SPEED LIMIT 50			1																		
NB	3.290	C	VR-017	24	30							1																
		C	VR-017	24	30			5.00							1		X										TH-10, SHELDON RD E-141	
NB	3.298	D	R1-1	30	30							1																
		D	R1-1	30	30			6.25							1		X									X	TH-10, SHELDON RD - SALVAGED	
NB	3.400	A	W1-2R	30	30		RIGHT CURVE					1																
		A	W13-1	18	18		45 MPH PLAQUE					1																
<b>SIGN SUMMARY SHEET</b>							SHEET TOTALS	26.75	0.00	2	0	0	7	0	0	3	45							PROJECT NAME: Fair Haven-Panton VT22A				
								SF	SF	EA	EA	EA	EA	EA	EA	EA	FT							PROJECT NUMBER: STPG SIGN(24)				
VERMONT AGENCY OF TRANSPORTATION							TOWN TOTALS	601.5	0.0	9.0	5.0	5.0	137	0.0	0.0	95	1425.0							FILE NAME: Fair Haven.xls				
																								PLOT DATE: 4/29/2009				
																								PROJECT MANAGER: N. Avery				
																								DRAWN BY: I. Shea				
																								DESIGNED BY: J. Kelly				
																								CHECKED BY: S. Menard				
																									FAIR HAVEN SHEET 12			
																									SHEET 19 OF 117			








DIR	MILEPOINT	LOCATION CODE (SHEET 2)	MUTCD CODE	WIDTH (IN)	HEIGHT (IN)	SHEETING REMARKS	SIGN LEGEND	NEW SIGNS		EXISTING SIGNS				EXIST POST		NUMBER OF NEW POSTS	SQUARE STEEL (in)			TUBULAR STEEL Ø (IN)				SIGN FRAME REQUIRED	REMARKS	SIGN DETAIL			
								"A"	"B"	RETAIN	SALVAGE FROM	SALVAGE TO	REMOVE	RETAIN	REMOVE		1.75	2.00	2.50	FOUNDATION	3.00	3.50	4.00			5.00	DETAIL IN SHS	DETAIL ON SHEET NUMBER	DETAIL ON STD SHEET NUMBER
																	(LB / FT)				(LB / FT)								
<b>FAIR HAVEN VT22A</b>							"FY"-FLUORESCENT YELLOW "FYG"-FLUORESCENT YELLOW GREEN															"SHS"-STANDARD HIGHWAY SIGNS							
NB	3.570	A	W1-2R	30	30	FY		6.25							1		X							INSTALL 900' NORTH OF EXISTING SIGN	X				
NB	3.910	A	R2-1	24	30								1			X													
NB	3.975	A	W1-2R	30	30		RIGHT CURVE						1			X													
		A	W13-1	18	18		45 MPH PLAQUE						1																
NB	4.040	A	W1-2R	30	30	FY		6.25							1		X							INSTALL 340' NORTH OF EXISTING SIGN	X				
NB	4.210	A	S3-1	30	30		SCHOOL BUS STOP AHEAD						1			X													
SB	4.260	F	W1-6	48	24								1			X													
		F	OM1-1	18	18		CLUSTER						1																
		F	W1-6	48	24	FY		8.00							2		X								X				
SB	4.205	F	W1-6	48	24								2			X													
		F	W1-6	48	24	FY		8.00							2		X								X				
		E	W1-6	48	24	FY		8.00							2		X								X				
SB	4.150	E	W1-6	48	24								1			X													
		E	OM1-1	18	18		CLUSTER						1																
		E	W1-6	48	24	FY		8.00							2		X								X				
<b>SIGN SUMMARY SHEET</b>							SHEET TOTALS	44.50	0.00	0	0	0	10	0	0	10		150						PROJECT NAME: Fair Haven-Panton VT22A					
								SF	SF	EA	EA	EA	EA	EA	EA	EA		FT					PROJECT NUMBER: STPG SIGN(24)						
VERMONT AGENCY OF TRANSPORTATION							TOWN TOTALS	601.5	0.0	9.0	5.0	5.0	137	0.0	0.0	95		1425.0					FILE NAME: Fair Haven.xls	PLOT DATE: 4/29/2009					
																						PROJECT MANAGER: N. Avery	DRAWN BY: I. Shea						
																						DESIGNED BY: J. Kelly	CHECKED BY: S. Menard						
																						FAIR HAVEN SHEET 13	SHEET 20	OF 117					


FOR ALL POST LENGTHS SEE ORIGINAL RECORD PLANS

2+

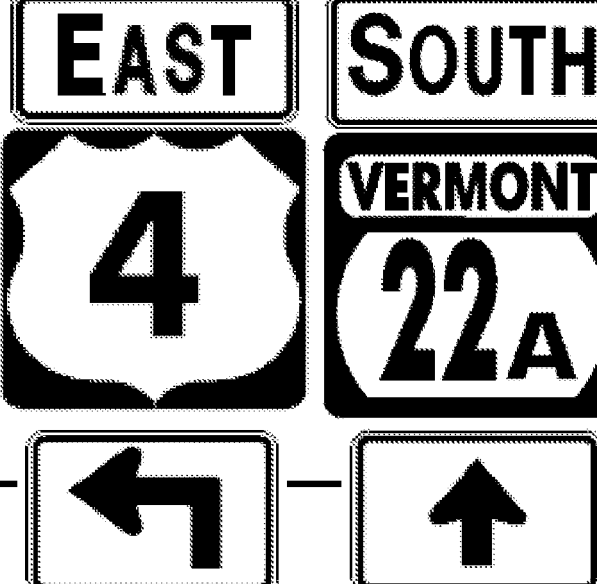
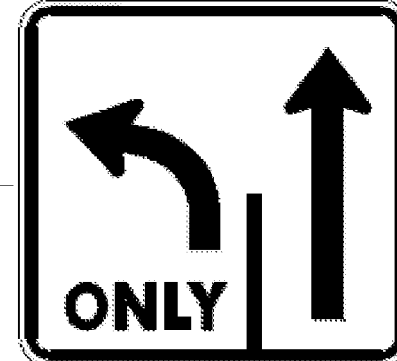

10-9



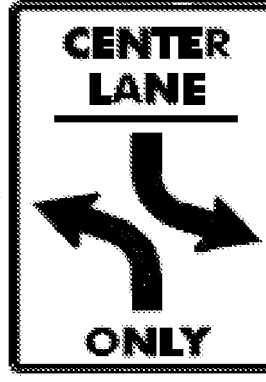

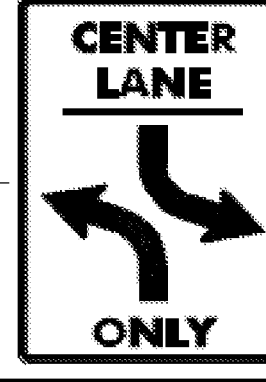
DIR	MILEPOINT	LOCATION CODE (SHEET 2)	MUTCD CODE	WIDTH (IN)	HEIGHT (IN)	SHEETING REMARKS	SIGN LEGEND  FOR ALL POST LENGTHS, SEE ORIGINAL RECORD PLANS	NEW SIGNS		EXISTING SIGNS				EXIST POST		NUMBER OF NEW POSTS	SQUARE STEEL (in) (LB / FT)			TUBULAR STEEL Ø (IN) (LB / FT)				SIGN FRAME REQUIRED	REMARKS	SIGN DETAIL												
								"A"	"B"	RETAIN	SALVAGE FROM	SALVAGE TO	REMOVE	RETAIN	REMOVE		1.75	2.00	2.50	FOUNDATION	3.00	3.50	4.00			5.00	DETAIL IN SHS	DETAIL ON SHEET NUMBER	DETAIL ON STD SHEET NUMBER									
																	1.88	2.42	3.35		7.60	9.00	10.80			14.60												
<b>FAIR HAVEN VT22A</b>							"FY"-FLUORESCENT YELLOW "FYG"-FLUORESCENT YELLOW GREEN																"SHS"-STANDARD HIGHWAY SIGNS															
SB	3.830	F	W1-2L	30	30		LEFT CURVE																															
		F	W13-1	18	18		45 MPH PLAQUE																															
SB	3.705	F	S3-1	30	30		SCHOOL BUS STOP AHEAD																															
		F	W1-2L	30	30	FY		6.25										X										X										
SB	3.665	F	W1-6	48	24																																	
		E	W1-6	48	24																																	
		F	W1-6	48	24	FY		8.00											X									X										
		E	W1-6	48	24	FY		8.00											X									X										
SB	3.640	F	W1-6	48	24																																	
		E	W1-6	48	24																																	
		F	W1-6	48	24	FY		8.00											X									X										
		E	W1-6	48	24	FY		8.00											X									X										
SB	3.615	F	W1-6	48	24																																	
		E	W1-6	48	24																																	
		F	W1-6	48	24	FY		8.00											X									X										
<b>SIGN SUMMARY SHEET</b>							<b>SHEET TOTALS</b>	46.25	0.00	0	0	0	9	0	0	11	165									PROJECT NAME: Fair Haven-Panton VT22A												
								SF	SF	EA	EA	EA	EA	EA	EA	EA	FT									PROJECT NUMBER: STPG SIGN(24)												
VERMONT AGENCY OF TRANSPORTATION							<b>TOWN TOTALS</b>	601.5	0.0	9.0	5.0	5.0	137	0.0	0.0	95	1425.0									FILE NAME: Fair Haven.xls												
																										PLOT DATE: 4/29/2009												
																										DRAWN BY: I. Shea												
																										CHECKED BY: S. Menard												
																										FAIR HAVEN SHEET 14												
																										SHEET 21 OF 117												





DIR	MILEPOINT	LOCATION CODE (SHEET 2)	MUTCD CODE	WIDTH (IN)	HEIGHT (IN)	SHEETING REMARKS	SIGN LEGEND	NEW SIGNS		EXISTING SIGNS				EXIST POST		NUMBER OF NEW POSTS	SQUARE STEEL (in)			TUBULAR STEEL Ø (IN)				SIGN FRAME REQUIRED	REMARKS	SIGN DETAIL			
								"A"	"B"	RETAIN	SALVAGE FROM	SALVAGE TO	REMOVE	RETAIN	REMOVE		1.75	2.00	2.50	FOUNDATION	3.00	3.50	4.00			5.00	DETAIL IN SHS	DETAIL ON SHEET NUMBER	DETAIL ON STD SHEET NUMBER
																	(LB / FT)				(LB / FT)								
<b>FAIR HAVEN VT22A</b>							"FY"-FLUORESCENT YELLOW "FYG"-FLUORESCENT YELLOW GREEN															"SHS"-STANDARD HIGHWAY SIGNS							
		E	W1-6	48	24	FY		8.00							2		X							X					
SB	2.915	F	W3-5	36	36		SPEED REDUCTION 40			1																			
SB	2.830	F	R2-1	24	30							1					X												
		F	R2-1	30	36			7.50						1		X										6			
SB	2.785	F	W6-1	36	36							1																	
		F	W6-1	36	36			9.00						2		X								X					
SB	2.747	F	M2-1	21	15							1																	
		F	M1-4	24	24							1																	
		F	M2-1	21	15			2.19							1		X									X			
		F	M1-4	24	24			4.00																	X				
SB	2.710	F	D1-1M	72	10							1																	
		F	D1-1A	72	10							1																	
		F	D1-1A	72	10							1																	
		F	D1-1A	72	12			6.00						2		X											5		
		F	D1-1A	72	12			6.00																				5	
<b>SIGN SUMMARY SHEET</b>							SHEET TOTALS	42.69	0.00	1	0	0	7	0	0	8	120												
								SF	SF	EA	EA	EA	EA	EA	EA	EA	FT												
VERMONT AGENCY OF TRANSPORTATION							TOWN TOTALS	601.5	0.0	9.0	5.0	5.0	137	0.0	0.0	95	1425.0												
															PROJECT NAME: <b>Fair Haven-Panton VT22A</b>														
															PROJECT NUMBER: <b>STPG SIGN(24)</b>														
															FILE NAME: <b>Fair Haven.xls</b>					PLOT DATE: <b>4/29/2009</b>									
															PROJECT MANAGER: <b>N. Avery</b>					DRAWN BY: <b>I. Shea</b>									
															DESIGNED BY: <b>J. Kelly</b>					CHECKED BY: <b>S. Menard</b>									
															FAIR HAVEN SHEET 15					SHEET <b>22</b> OF <b>117</b>									





DIR	MILEPOINT	LOCATION CODE (SHEET 2)	MUTCD CODE	WIDTH (IN)	HEIGHT (IN)	SHEETING REMARKS	SIGN LEGEND  FOR ALL POST LENGTHS, SEE ORIGINAL RECORD PLANS	NEW SIGNS		EXISTING SIGNS				EXIST POST		NUMBER OF NEW POSTS	SQUARE STEEL (in)			TUBULAR STEEL Ø (IN)				SIGN FRAME REQUIRED	REMARKS	SIGN DETAIL		
								"A"	"B"	RETAIN	SALVAGE FROM	SALVAGE TO	REMOVE	RETAIN	REMOVE		1.75 (LB / FT)	2.00	2.50	3.00	3.50	4.00	5.00			FOUNDATION	7.60	9.00
<b>FAIR HAVEN VT22A</b>							"FY"-FLUORESCENT YELLOW "FYG"-FLUORESCENT YELLOW GREEN																	"SHS"-STANDARD HIGHWAY SIGNS				
		F	D1-1A	72	12			6.00																			5	
SB	2.675	F	VR-921R	30	30																							
		F	VR-921R	30	30				6.25						1	X												E-145A
SB	2.636	F	M3-2	24	12																							
		F	M1-4	24	24																							
		F	M6-3	21	15																							
		F	M3-3S	24	12										1	X												
		F	M1-5	24	24																							
		F	M6-3S	21	15																							
		F	M3-4	24	12																							
		F	M1-4	24	24																							
		F	M6-1	21	15																							
		F	M3-2	24	12			2.00									2	X					#3	BLACK ON WHITE SHEETING	X		7	
		F	M1-4	24	24			4.00																				
		F	M6-3	21	15			2.19																				
<b>SIGN SUMMARY SHEET</b>							<b>SHEET TOTALS</b>	20.44	0.00	0	0	0	10	0	0	3	45							PROJECT NAME: <b>Fair Haven-Panton VT22A</b>				
VERMONT AGENCY OF TRANSPORTATION							<b>TOWN TOTALS</b>	SF	SF	EA	EA	EA	EA	EA	EA	EA	FT							PROJECT NUMBER: <b>STPG SIGN(24)</b>	FILE NAME: <b>Fair Haven.xls</b>	PLOT DATE: <b>4/29/2009</b>		
VERMONT AGENCY OF TRANSPORTATION							<b>TOWN TOTALS</b>	601.5	0.0	9.0	5.0	5.0	137	0.0	0.0	95	1425.0							FILE NAME: <b>Fair Haven.xls</b>	PLOT DATE: <b>4/29/2009</b>			
VERMONT AGENCY OF TRANSPORTATION							<b>TOWN TOTALS</b>	601.5	0.0	9.0	5.0	5.0	137	0.0	0.0	95	1425.0							PROJECT MANAGER: <b>N. Avery</b>	DESIGNED BY: <b>J. Kelly</b>	CHECKED BY: <b>S. Menard</b>	FAIR HAVEN SHEET <b>16</b>	SHEET <b>23</b> OF <b>117</b>









DIR	MILEPOINT	LOCATION CODE (SHEET 2)	MUTCD CODE	WIDTH (IN)	HEIGHT (IN)	SHEETING REMARKS	SIGN LEGEND	NEW SIGNS		EXISTING SIGNS				EXIST POST		NUMBER OF NEW POSTS	SQUARE STEEL (in)			TUBULAR STEEL Ø (IN)				SIGN FRAME REQUIRED	REMARKS	SIGN DETAIL			
								"A"	"B"	RETAIN	SALVAGE FROM	SALVAGE TO	REMOVE	RETAIN	REMOVE		1.75	2.00	2.50	FOUNDATION	3.00	3.50	4.00			5.00	DETAIL IN SHS	DETAIL ON SHEET NUMBER	DETAIL ON STD SHEET NUMBER
																	(LB / FT)				(LB / FT)								
<b>FAIR HAVEN VT22A</b>							"FY"-FLUORESCENT YELLOW "FYG"-FLUORESCENT YELLOW GREEN															"SHS"-STANDARD HIGHWAY SIGNS							
		F	M3-3	24	12			2.00																GREEN ON WHITE SHEETING	X				
		F	M1-5	24	24			4.00																	E-136B				
		F	M6-3	21	15			2.19																GREEN ON WHITE SHEETING	X				
		F	M3-4	24	12			2.00																GREEN ON WHITE SHEETING	X				
		F	M1-4	24	24			4.00																GREEN ON WHITE SHEETING	X				
		F	M6-1	21	15			2.19																GREEN ON WHITE SHEETING	X				
SB	2.607	F	M3-2	24	12							1																	
		F	M1-4	24	24							1																	
		F	M5-1	21	15							1																	
		F	M3-3S	24	12							1																	
		F	M1-5	24	24							1																	
		F	M6-3S	21	15							1																	
		F	M3-2	24	12		2.00							2		X					#2	BLACK ON WHITE SHEETING	X		7				
		F	M1-4	24	24		4.00															BLACK ON WHITE SHEETING	X						
		F	M5-1	21	15		2.19															BLACK ON WHITE SHEETING	X						
<b>SIGN SUMMARY SHEET</b>							<b>SHEET TOTALS</b>	24.57	0.00	0	0	0	6	0	0	2	30						PROJECT NAME: <b>Fair Haven-Panton VT22A</b>						
							SF	SF	EA	EA	EA	EA	EA	EA	EA	EA	FT						PROJECT NUMBER: <b>STPG SIGN(24)</b>						
VERMONT AGENCY OF TRANSPORTATION							<b>TOWN TOTALS</b>	601.5	0.0	9.0	5.0	5.0	137	0.0	0.0	95	1425.0						FILE NAME: <b>Fair Haven.xls</b>	PLOT DATE: <b>4/29/2009</b>					
																						PROJECT MANAGER: <b>N. Avery</b>	DRAWN BY: <b>I. Shea</b>						
																						DESIGNED BY: <b>J. Kelly</b>	CHECKED BY: <b>S. Menard</b>						
																						FAIR HAVEN SHEET 17	SHEET <b>24</b> OF <b>117</b>						




DIR	MILEPOINT	LOCATION CODE (SHEET 2)	MUTCD CODE	WIDTH (IN)	HEIGHT (IN)	SHEETING REMARKS	SIGN LEGEND	NEW SIGNS		EXISTING SIGNS				EXIST POST		NUMBER OF NEW POSTS	SQUARE STEEL (in)			TUBULAR STEEL Ø (IN)				SIGN FRAME REQUIRED	REMARKS	SIGN DETAIL				
								"A"	"B"	RETAIN	SALVAGE FROM	SALVAGE TO	REMOVE	RETAIN	REMOVE		1.75	2.00	2.50	FOUNDATION	3.00	3.50	4.00			5.00	DETAIL IN SHS	DETAIL ON SHEET NUMBER	DETAIL ON STD SHEET NUMBER	
																	(LB / FT)				(LB / FT)									
<b>FAIR HAVEN VT22A</b>							"FY"-FLUORESCENT YELLOW "FYG"-FLUORESCENT YELLOW GREEN																"SHS"-STANDARD HIGHWAY SIGNS							
		F	M3-3	24	12			2.00																	GREEN ON WHITE SHEETING	X				
		F	M1-5	24	24			4.00																				E-136B		
		F	M6-3	21	15			2.15																		GREEN ON WHITE SHEETING	X			
SB	2.570	F	R2-1	24	30		SPEED LIMIT 40			1				X																
SB	2.513	F	VR-921L	30	30							1			X															
		F	VR-921L	30	30			6.25								1		X										E-145A		
SB	2.480	F	M3-2	24	12																									
		F	M1-4	24	24																									
		F	M6-1	21	15																									
		F	M3-2	24	12			2.00								1		X							BLACK ON WHITE SHEETING	X				
		F	M1-4	24	24			4.00																		BLACK ON WHITE SHEETING	X			
		F	M6-1	21	15		2.19																		BLACK ON WHITE SHEETING	X				
SB	2.440	F	M3-3S	24	12																									
		F	M1-5	24	24																									
		F	M3-3	24	12																									
		F	M3-3	24	12																									
<b>SIGN SUMMARY SHEET</b>							SHEET TOTALS	24.59	0.00	1	0	0	6	0	0	3		45							PROJECT NAME: Fair Haven-Panton VT22A					
VERMONT AGENCY OF TRANSPORTATION							TOWN TOTALS	SF	SF	EA	EA	EA	EA	EA	EA	EA		FT								PROJECT NUMBER: STPG SIGN(24)				
																									FILE NAME: Fair Haven.xls					
																										PLOT DATE: 4/29/2009				
																											DRAWN BY: I. Shea			
																											CHECKED BY: S. Menard			
																											FAIR HAVEN SHEET 18			
																											SHEET 25 OF 117			

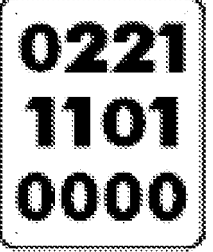
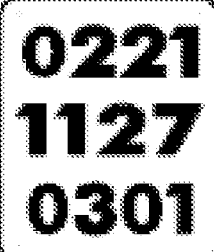




DIR	MILEPOINT	LOCATION CODE (SHEET 2)	MUTCD CODE	WIDTH (IN)	HEIGHT (IN)	SHEETING REMARKS	SIGN LEGEND	NEW SIGNS		EXISTING SIGNS				EXIST POST		NUMBER OF NEW POSTS	SQUARE STEEL (in)			TUBULAR STEEL Ø (IN)				SIGN FRAME REQUIRED	REMARKS	SIGN DETAIL			
								"A"	"B"	RETAIN	SALVAGE FROM	SALVAGE TO	REMOVE	RETAIN	REMOVE		1.75	2.00	2.50	FOUNDATION	3.00	3.50	4.00			5.00	DETAIL IN SHS	DETAIL ON SHEET NUMBER	DETAIL ON STD SHEET NUMBER
																	(LB / FT)				(LB / FT)								
<b>FAIR HAVEN VT22A</b>							"FY"-FLUORESCENT YELLOW "FYG"-FLUORESCENT YELLOW GREEN															"SHS"-STANDARD HIGHWAY SIGNS							
		F	M1-5	24	24			4.00																	E-136B				
SB	2.410	F	VR-644	24	12								1																
		F	R3-9B	24	30								*		X														
		F	VR-644	24	12			2.00						1		X									6				
		F	R3-9B	24	30			5.00															X						
SB	2.378	F	D2-1	72	12								1		X														
		F	D2-1	72	12			6.00						2		X									5				
SB	2.350	F	R3-9B	24	30								1		X														
		F	R3-9B	24	30			5.00						1		X							X						
SB	2.323	F	W3-5	36	36		SPEED REDUCTION 30			1					X														
SB	2.307	F	W11-2YG	30	30	FYG	PEDESTRIAN			1					X														
		F	W11-2PBYC	24	18	FYG	BLIND PERSON			1																			
		F	W16-7YG	24	12	FYG	DIAGONAL ARROW			1																			
SB	2.285	F	M4-6	24	12								1		X														
		F	R3-9B	24	30								1																
<b>SIGN SUMMARY SHEET</b>							SHEET TOTALS	22.00	0.00	4	0	0	5	0	0	4	60												
VERMONT AGENCY OF TRANSPORTATION							TOWN TOTALS	SF	SF	EA	EA	EA	EA	EA	EA	EA	FT												
							TOWN TOTALS	601.5	0.0	9.0	5.0	5.0	137	0.0	0.0	95	1425.0												
								PROJECT NAME: Fair Haven-Panton VT22A															PROJECT NUMBER: STPG SIGN(24)						
								FILE NAME: Fair Haven.xls															PLOT DATE: 4/29/2009						
								PROJECT MANAGER: N. Avery															DRAWN BY: I. Shea						
								DESIGNED BY: J. Kelly															CHECKED BY: S. Menard						
								FAIR HAVEN SHEET 19															SHEET 26 OF 117						








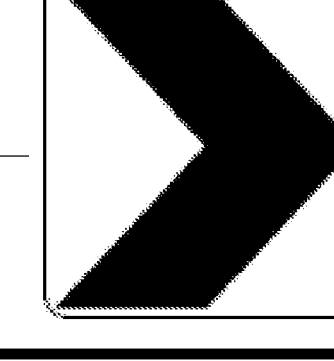
DIR	MILEPOINT	LOCATION CODE (SHEET 2)	MUTCD CODE	WIDTH (IN)	HEIGHT (IN)	SHEETING REMARKS	SIGN LEGEND	NEW SIGNS		EXISTING SIGNS				EXIST POST		NUMBER OF NEW POSTS	SQUARE STEEL (in)			TUBULAR STEEL Ø (IN)				SIGN FRAME REQUIRED	REMARKS	SIGN DETAIL			
								"A"	"B"	RETAIN	SALVAGE FROM	SALVAGE TO	REMOVE	RETAIN	REMOVE		1.75	2.00	2.50	FOUNDATION	3.00	3.50	4.00			5.00	DETAIL IN SHS	DETAIL ON SHEET NUMBER	DETAIL ON STD SHEET NUMBER
																	(LB / FT)				(LB / FT)								
<b>FAIR HAVEN VT22A</b>							"FY"-FLUORESCENT YELLOW "FYG"-FLUORESCENT YELLOW GREEN																"SHS"-STANDARD HIGHWAY SIGNS						
			F	M4-6	24	12	  	2.00							1		X									X			
			F	R3-9B	24	30		5.00																		X			
SB	2.234		F	VR-038	24	12						1																	
			F	R2-1	30	36	SPEED LIMIT 30			1																			
			F	VR-038	24	12		2.00							1		X									X			
			F	R2-1	30	36		SPEED LIMIT 30				1																	
<b>SIGN SUMMARY SHEET</b>							SHEET TOTALS	9.00	0.00	0	1	1	1	0	0	2	30												
VERMONT AGENCY OF TRANSPORTATION							TOWN TOTALS	601.5	0.0	9.0	5.0	5.0	137	0.0	0.0	95	1425.0												
															PROJECT NAME: Fair Haven-Panton VT22A														
															PROJECT NUMBER: STPG SIGN(24)														
															FILE NAME: Fair Haven.xls					PLOT DATE: 4/29/2009									
															PROJECT MANAGER: N. Avery					DRAWN BY: I. Shea									
															DESIGNED BY: J. Kelly					CHECKED BY: S. Menard									
															FAIR HAVEN SHEET 20					SHEET 27 OF 117									







DIR	MILEPOINT	LOCATION CODE (SHEET 2)	MUTCD CODE	WIDTH (IN)	HEIGHT (IN)	SHEETING REMARKS	SIGN LEGEND	NEW SIGNS		EXISTING SIGNS				EXIST POST		NUMBER OF NEW POSTS	SQUARE STEEL (in)			TUBULAR STEEL Ø (IN)				SIGN FRAME REQUIRED	REMARKS	SIGN DETAIL			
								"A"	"B"	RETAIN	SALVAGE FROM	SALVAGE TO	REMOVE	RETAIN	REMOVE		1.75	2.00	2.50	FOUNDATION	3.00	3.50	4.00			5.00	DETAIL IN SHS	DETAIL ON SHEET NUMBER	DETAIL ON STD SHEET NUMBER
																	(LB / FT)				(LB / FT)								
<b>WEST HAVEN VT22A</b>							"FY"-FLUORESCENT YELLOW "FYG"-FLUORESCENT YELLOW GREEN															"SHS"-STANDARD HIGHWAY SIGNS							
							<b>WESTHAVEN</b>   <b>FAIRHAVEN</b>																						
NB	0.000	C	VD-024	72	10			5.00																	4				
		C	VD-700	6	10			0.42																	E-138				
		C	VD-700	6	10			0.42																	E-138				
NB	0.385	C	VR-017	24	30							1			X														
		C	VR-017	24	30			5.00																	TH-16, BIGELOW RD				
		X																							E-141				
NB	0.389	D	R1-1	30	30								1			X													
		D	D-3				TOWN STREET NAME SIGN				1		2																
		D	R1-1	30	30			6.25																	X				
		D	D-3				TOWN STREET NAME SIGN				1														RE-INSTALL TOWN'S STREET NAME SIGN ON TOP OF STOP SIGN				
NB	0.532	A	W2-2ML	30	30		INTERSECTION WARNING			1					X														
		A	W16-8A	24	10		MAIN RD			1																			
NB	0.57	A	D1-1A	72	10								1			X													
		A	D1-1A	72	12			6.00																	5				
NB	1.323	A	VW-619	30	30		SHOULDER NARROWS				1					X									RE-INSTALL SIGN ON NEW POST				
<b>SIGN SUMMARY SHEET</b>							SHEET TOTALS	23.09	0.00	2	2	1	5	0	0	6	90							PROJECT NAME: <b>Fair Haven-Panton VT22A</b>					
								SF	SF	EA	EA	EA	EA	EA	EA	EA	FT							PROJECT NUMBER: <b>STPG SIGN(24)</b>					
VERMONT AGENCY OF TRANSPORTATION							TOWN TOTALS	100.2	0.0	7.0	2.0	2.0	13	0.0	0.0	22	330.0							FILE NAME: <b>West Haven.xls</b>					
																								PLOT DATE: <b>4/30/2009</b>					
																								DRAWN BY: <b>I. Shea</b>					
																								CHECKED BY: <b>S. Menard</b>					
																								WEST HAVEN SHEET 1					
																								SHEET <b>28</b> OF <b>117</b>					

DIR	MILEPOINT	LOCATION CODE (SHEET 2)	MUTCD CODE	WIDTH (IN)	HEIGHT (IN)	SHEETING REMARKS	SIGN LEGEND  FOR ALL POST LENGTHS SEE ORIGINAL RECORD PLANS	NEW SIGNS		EXISTING SIGNS				EXIST POST		NUMBER OF NEW POSTS	SQUARE STEEL (in)			TUBULAR STEEL Ø (IN)				SIGN FRAME REQUIRED	REMARKS	SIGN DETAIL							
								"A"	"B"	RETAIN	SALVAGE FROM	SALVAGE TO	REMOVE	RETAIN	REMOVE		1.75	2.00	2.50	FOUNDATION	3.00	3.50	4.00			5.00	DETAIL IN SHS	DETAIL ON SHEET NUMBER	DETAIL ON STD SHEET NUMBER				
																	(LB / FT)				(LB / FT)												
<b>WEST HAVEN VT22A</b>							"FY"-FLUORESCENT YELLOW "FYG"-FLUORESCENT YELLOW GREEN															"SHS"-STANDARD HIGHWAY SIGNS											
		A	VW-619	30	30						1				1	X																	
NB	1.66	A	R2-1	24	30									1		X																	
		A	R2-1	24	30									5.00		X																X	
NB	2.5	A	W11-4	30	30																												
		A	W11-4	30	30									6.25		X																X	
NB	2.52	A	VW-437	48	48																												
		A	VW-440	48	24																												
		A	VW-437	48	48									16.00																			
		A	VW-440	48	24									8.00																			
SB	2.8	F	W11-4	30	30																												
		F	W11-4	30	30									6.25		X																X	
SB	2.25	F	R2-1	24	30									5.00		X																	
SB	1.263	F	R4-6	24	30																												
		F	R4-6	24	30									5.00		X																X	
SB	1.21	F	R4-3	24	30									5.00		X																	
		F	R4-3	24	30																												
<b>SIGN SUMMARY SHEET</b>							<b>SHEET TOTALS</b>	56.50	0.00	0	0	1	<del>6</del> <sup>7</sup>	0	0	7	105										PROJECT NAME: <b>Fair Haven-Panton VT22A</b>						
							SF	SF	EA	EA	EA	EA	EA	EA	EA	FT										PROJECT NUMBER: <b>STPG SIGN(24)</b>							
VERMONT AGENCY OF TRANSPORTATION							<b>TOWN TOTALS</b>	100.2	0.0	7.0	2.0	2.0	13	0.0	0.0	22	330.0									FILE NAME: <b>West Haven.xls</b>							
																									PLOT DATE: <b>4/30/2009</b>								
																									DRAWN BY: <b>I. Shea</b>								
																									CHECKED BY: <b>S. Menard</b>								
																									DESIGNED BY: <b>A. Gamble</b>								
																									WEST HAVEN SHEET 2	SHEET <b>29</b> OF <b>117</b>							

DIR	MILEPOINT	LOCATION CODE (SHEET 2)	MUTCD CODE	WIDTH (IN)	HEIGHT (IN)	SHEETING REMARKS	SIGN LEGEND	NEW SIGNS		EXISTING SIGNS				EXIST POST		NUMBER OF NEW POSTS	SQUARE STEEL (in)			TUBULAR STEEL Ø (IN)				SIGN FRAME REQUIRED	REMARKS	SIGN DETAIL			
								"A"	"B"	RETAIN	SALVAGE FROM	SALVAGE TO	REMOVE	RETAIN	REMOVE		1.75	2.00	2.50	FOUNDATION	3.00	3.50	4.00			5.00	DETAIL IN SHS	DETAIL ON SHEET NUMBER	DETAIL ON STD SHEET NUMBER
																	(LB / FT)				(LB / FT)								
<b>WEST HAVEN VT22A</b>							"FY"-FLUORESCENT YELLOW "FYG"-FLUORESCENT YELLOW GREEN															"SHS"-STANDARD HIGHWAY SIGNS							
SB	1.100 TO 1.000	F		6	8		10 WHITE DELINEATORS	3.33							5	X							INSTALL AT 100 FT SPACING, BACK TO BACK		5				
SB	0.998	F	W9-1R	36	36		RIGHT LANE ENDS			1																			
SB	0.951	F	W4-2R	36	36		LANE REDUCTION SYMBOL			1																			
SB	0.726	F	W2-2MR	30	30		INTERSECTION WARNING			1																			
		F	W16-8A	24	10		MAIN RD			1																			
SB	0.685	F	D1-1A	72	10								1																
		F	D1-1A	72	12			6.00							2		X								5				
SB	0.634	G	VR-017	24	30								1																
		G	VR-017	24	30			5.00							1		X						TH-1, MAIN RD			E-141			
SB	0.628	H	R1-1	36	36		STOP			1													TH-1, MAIN RD						
SB	0.115	F	W1-4R	30	30								1																
		F	W1-4R	30	30			6.25							1		X							X					
SB	0.000	G	VD-024	60	7.5		TOWN LINE SIGN																NEW SIGN TO BE INSTALLED NB (EAST) SIDE OF ROAD						
<b>SIGN SUMMARY SHEET</b>							SHEET TOTALS	20.58	0.00	5	0	0	5	0	0	9	135					PROJECT NAME: Fair Haven-Panton VT22A							
VERMONT AGENCY OF TRANSPORTATION							TOWN TOTALS	SF	SF	EA	EA	EA	EA	EA	EA	EA	FT					PROJECT NUMBER: STPG SIGN(24)	FILE NAME: West Haven.xls	PLOT DATE: 4/30/2009					
								100.2	0.0	7.0	2.0	2.0	13	0.0	0.0	22	330.0					DESIGNED BY: A. Gamble	CHECKED BY: S. Menard	SHEET 30 OF 117					



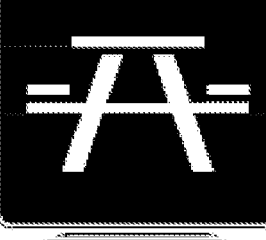






DIR	MILEPOINT	LOCATION CODE (SHEET 2)	MUTCD CODE	WIDTH (IN)	HEIGHT (IN)	SHEETING REMARKS	SIGN LEGEND	NEW SIGNS		EXISTING SIGNS				EXIST POST		NUMBER OF NEW POSTS	SQUARE STEEL (in)			TUBULAR STEEL Ø (IN)				SIGN FRAME REQUIRED	REMARKS	SIGN DETAIL						
								"A"	"B"	RETAIN	SALVAGE FROM	SALVAGE TO	REMOVE	RETAIN	REMOVE		1.75	2.00	2.50	FOUNDATION	3.00	3.50	4.00			5.00	DETAIL IN SHS	DETAIL ON SHEET NUMBER	DETAIL ON STD SHEET NUMBER			
																	(LB / FT)				(LB / FT)											
<b>BENSON VT22A</b>							"FY"-FLUORESCENT YELLOW "FYG"-FLUORESCENT YELLOW GREEN																	"SHS"-STANDARD HIGHWAY SIGNS								
NB	0.000	C	VD-024	60	7.5		<b>BENSON</b>   <b>WEST HAVEN</b>						1		X																	
		C	VD-024	72	10			5.00								2	X											4				
		C	VD-700	6	10																				BENSON MILE MARKER. INSTALL ON LEFT POST UNDER BENSON.						E-138	
		C	VD-700	6	10																				WEST HAVEN MILE MARKER. INSTALL ON RIGHT POST UNDER WEST HAVEN.						E-138	
NB	0.108	C	VR-017	24	30								1		X										EAST ROAD (TH-7)							
		C	R2-1	24	30		SPEED LIMIT 35					1																				
		C	VR-017	24	30								1		X										INSTALL THE SALVAGED SPEED LIMIT SIGN UNDER THE LEGAL LOAD LIMIT SIGN.						E-141	
		C	R2-1	24	30								1																			
NB	0.116	D	R1-1	24	24								1		X										EAST ROAD (TH-7)							
		D	R1-1	30	30								1		X											X						
NB	0.140	A	W11-4	30	30																				<b>SIGN AND POST MISSING;</b> CROSSING POINT AT 0.26 ± APPEARS ACTIVE.							
		A	W11-4	30	30								1		X										INSTALL 125 FEET ± NORTH OF JUNCTION WITH EAST ROAD	X						
NB	0.680	A	W11-4	30	30								1		X																	
		A	W11-4	30	30								1		X											X						
NB	1.260	A	W1-2L	30	30		LEFT CURVE						1		X																	
<b>SIGN SUMMARY SHEET</b>							<b>SHEET TOTALS</b>	29.59	0.00	0	1	1	5	0	0	6	90						PROJECT NAME:	<b>Fair Haven-Panton VT 22A</b>								
								SF	SF	EA	EA	EA	EA	EA	EA	EA	FT						PROJECT NUMBER:	<b>STPG SIGN(24)</b>								
																							FILE NAME:	<b>Benson.xls</b>		PLOT DATE:	<b>4/30/2009</b>					
																							PROJECT MANAGER:	<b>N. Avery</b>		DRAWN BY:	<b>I. Shea</b>					
																							DESIGNED BY:	<b>M. Miller</b>		CHECKED BY:	<b>S. Menard</b>					
VERMONT AGENCY OF TRANSPORTATION							<b>TOWN TOTALS</b>	408.0	0.0	12.0	3.0	3.0	74	0.0	0.0	71	1065.0						BENSON SHEET	<b>1</b>		SHEET	<b>31</b>		OF	<b>117</b>		








DIR	MILEPOINT	LOCATION CODE (SHEET 2)	MUTCD CODE	WIDTH (IN)	HEIGHT (IN)	SHEETING REMARKS	SIGN LEGEND	NEW SIGNS		EXISTING SIGNS				EXIST POST		NUMBER OF NEW POSTS	SQUARE STEEL (in)			TUBULAR STEEL Ø (IN)				SIGN FRAME REQUIRED	REMARKS	SIGN DETAIL			
								"A"	"B"	RETAIN	SALVAGE FROM	SALVAGE TO	REMOVE	RETAIN	REMOVE		1.75	2.00	2.50	FOUNDATION	3.00	3.50	4.00			5.00	DETAIL IN SHS	DETAIL ON SHEET NUMBER	DETAIL ON STD SHEET NUMBER
																	(LB / FT)				(LB / FT)								
<b>BENSON VT22A</b>							"FY"-FLUORESCENT YELLOW "FYG"-FLUORESCENT YELLOW GREEN															"SHS"-STANDARD HIGHWAY SIGNS							
		A	W13-1	18	18		35 MPH PLAQUE 																						
NB	1.317	A	W1-2L	30	30			6.25										X						INSTALL 300 FT ± NORTH OF PREVIOUS POSITION.	X				
		A	W13-1	18	18			2.25																40-MPH (PLAQUE)	X				
NB	1.350	A	W1-8	18	24																			(MISSING)					
		A	W1-8	18	24			3.00										X							X				
NB	1.351	B	W1-8	18	24																			INSTALL 5 FT ± NORTH OF NB-FACING CHEVRON. THIS CHEVRON FACES SOUTHBOUND TRAFFIC.	X				
		B	W1-8	18	24			3.00										X							X				
NB	1.370	A	W1-8	18	24																								
		A	W1-8	18	24			3.00										X							X				
NB	1.371	B	W1-8	18	24																			INSTALL 5 FT ± NORTH OF NB-FACING CHEVRON. THIS CHEVRON FACES SOUTHBOUND TRAFFIC.	X				
		B	W1-8	18	24			3.00										X							X				
NB	1.390	A	W1-8	18	24																								
		A	W1-8	18	24			3.00										X							X				
NB	1.391	B	W1-8	18	24																			INSTALL 5 FT ± NORTH OF NB-FACING CHEVRON. THIS CHEVRON FACES SOUTHBOUND TRAFFIC.	X				
		B	W1-8	18	24			3.00										X							X				
<b>SIGN SUMMARY SHEET</b>							<b>SHEET TOTALS</b>	26.50	0.00	0	0	0	7	0	0	7	105							PROJECT NAME: <b>Fair Haven-Panton VT 22A</b>					
								SF	SF	EA	EA	EA	EA	EA	EA	EA	FT							PROJECT NUMBER: <b>STPG SIGN(24)</b>					
VERMONT AGENCY OF TRANSPORTATION							<b>TOWN TOTALS</b>	408.0	0.0	12.0	3.0	3.0	74	0.0	0.0	71	1065.0							FILE NAME: <b>Benson.xls</b>	PLOT DATE: <b>4/30/2009</b>				
																								PROJECT MANAGER: <b>N. Avery</b>	DRAWN BY: <b>I. Shea</b>				
																								DESIGNED BY: <b>M. Miller</b>	CHECKED BY: <b>S. Menard</b>				
																								BENSON SHEET 2	SHEET <b>32</b> OF <b>117</b>				





DIR	MILEPOINT	LOCATION CODE (SHEET 2)	MUTCD CODE	WIDTH (IN)	HEIGHT (IN)	SHEETING REMARKS	SIGN LEGEND	NEW SIGNS		EXISTING SIGNS				EXIST POST		NUMBER OF NEW POSTS	SQUARE STEEL (in)			TUBULAR STEEL Ø (IN)				SIGN FRAME REQUIRED	REMARKS	SIGN DETAIL			
								"A"	"B"	RETAIN	SALVAGE FROM	SALVAGE TO	REMOVE	RETAIN	REMOVE		1.75	2.00	2.50	FOUNDATION	3.00	3.50	4.00			5.00	DETAIL IN SHS	DETAIL ON SHEET NUMBER	DETAIL ON STD SHEET NUMBER
																	(LB / FT)				(LB / FT)								
<b>BENSON VT22A</b>							"FY"-FLUORESCENT YELLOW "FYG"-FLUORESCENT YELLOW GREEN															"SHS"-STANDARD HIGHWAY SIGNS							
NB	1.400	A	W1-8	18	24																								
		A	W1-8	18	24			3.00										X						X					
NB	1.401	B	W1-8	18	24																								
		B	W1-8	18	24			3.00										X											
NB	1.590	A	W1-2R	30	30																								
		A	W1-2R	30	30			6.25										X											
NB	1.600	A	VW-205	48	48		WATCH FOR TURNING VEHICLES																						
		A	W13-1	18	18		35 MPH (PLAQUE)																						
NB	1.633	A	VW-205	36	36																								
		A	VW-205	36	36			9.00										X								E-154			
NB	2.210	A	VD-062B	72	16		BUSINESS SIGN																						
		A	VD-062B	72	16																								
		A	VD-062AS	72	16																								
NB	2.259	A	VD-062B	72	16		BUSINESS SIGN																						
NB	2.414	A	W2-1	30	30																								
		A	W2-1Mb	36	36			9.00										X								E-155			
		A	W16-8A	48	15																								
<b>SIGN SUMMARY SHEET</b>							SHEET TOTALS	35.25	0.00	4	0	0	5	0	0	7	105							PROJECT NAME: Fair Haven-Panton VT 22A					
								SF	SF	EA	EA	EA	EA	EA	EA	EA	FT							PROJECT NUMBER: STPG SIGN(24)					
VERMONT AGENCY OF TRANSPORTATION							TOWN TOTALS	408.0	0.0	12.0	3.0	3.0	74	0.0	0.0	71	1065.0							FILE NAME: Benson.xls					
																									PLOT DATE: 4/30/2009				
																										DRAWN BY: I. Shea			
																										DESIGNED BY: M. Miller			
																										CHECKED BY: S. Menard			
																										SONEN SHEET 3			
																										SHEET 33 OF 117			





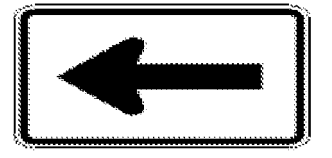
DIR	MILEPOINT	LOCATION CODE (SHEET 2)	MUTCD CODE	WIDTH (IN)	HEIGHT (IN)	SHEETING REMARKS	SIGN LEGEND	NEW SIGNS		EXISTING SIGNS				EXIST POST		NUMBER OF NEW POSTS	SQUARE STEEL (in)			TUBULAR STEEL Ø (IN)				SIGN FRAME REQUIRED	REMARKS	SIGN DETAIL			
								"A"	"B"	RETAIN	SALVAGE FROM	SALVAGE TO	REMOVE	RETAIN	REMOVE		1.75	2.00	2.50	FOUNDATION	3.00	3.50	4.00			5.00	DETAIL IN SHS	DETAIL ON SHEET NUMBER	DETAIL ON STD SHEET NUMBER
																	(LB / FT)				(LB / FT)								
<b>BENSON VT22A</b>							"FY"-FLUORESCENT YELLOW "FYG"-FLUORESCENT YELLOW GREEN																"SHS"-STANDARD HIGHWAY SIGNS						
NB	2.466	A	D1-1A	72	12		 				1																		
		A	D1-1A	72	12						1																		
		A	D1-1A	72	12			6.00				1					X							INSTALL THE SALVAGED SIGNS ON TWO NEW POSTS					
		A	D1-1A	72	12			6.00				1																	
NB	2.494	C	VR-017	24	30																								
		C	VR-017	24	30			5.00									X												
NB	2.499	D	R1-1	24	24																								
		D	R1-1	30	30			6.25				1					X						MILL POND RD (TH-25) STREET SIGN TO BE SALVAGED ONTO NEW POST WITH STOP SIGN.						
NB	3.270	A	M2-1	21	15																								
		A	M1-6	30	24																								
		A	M2-1	21	15			2.19									X							BLACK ON WHITE SHEETING					
		A	M1-6	30	24			5.00																					
NB	3.290	A	D9-1A	24	30		PHONE SYMBOL																						
		A	VD-058	24	8		AHEAD (PLAQUE)																						
NB	3.420	A	D1-1G	72	10		CAMP SUNRISE BOY SCOUTS 4 --->																						
<b>SIGN SUMMARY SHEET</b>							SHEET TOTALS	30.44	0.00	0	2	<del>4</del> 2	7	0	0	5	75							PROJECT NAME: Fair Haven-Panton VT 22A					
VERMONT AGENCY OF TRANSPORTATION							TOWN TOTALS	408.0	0.0	12.0	3.0	3.0	74	0.0	0.0	71	1065.0							PROJECT NUMBER: STPG SIGN(24)					
																							FILE NAME: Benson.xls						
																								PLOT DATE: 4/30/2009					
																								DRAWN BY: I. Shea					
																								CHECKED BY: S. Menard					
																								SHEET 34 OF 117					







DIR	MILEPOINT	LOCATION CODE (SHEET 2)	MUTCD CODE	WIDTH (IN)	HEIGHT (IN)	SHEETING REMARKS	SIGN LEGEND  <i>FOR ALL POST LENGTHS, SEE ORIGINAL RECORD PLANS</i>	NEW SIGNS		EXISTING SIGNS				EXIST POST		NUMBER OF NEW POSTS	SQUARE STEEL (in)			TUBULAR STEEL Ø (IN)				SIGN FRAME REQUIRED	REMARKS	SIGN DETAIL			
								"A"	"B"	RETAIN	SALVAGE FROM	SALVAGE TO	REMOVE	RETAIN	REMOVE		1.75	2.00	2.50	FOUNDATION	3.00	3.50	4.00			5.00	DETAIL IN SHS	DETAIL ON SHEET NUMBER	DETAIL ON STD SHEET NUMBER
																	(LB / FT)				(LB / FT)								
<b>BENSON VT22A</b>							"FY"-FLUORESCENT YELLOW "FYG"-FLUORESCENT YELLOW GREEN															"SHS"-STANDARD HIGHWAY SIGNS							
		A	D1-1A	72	10		LAKE HORTONIA 5 --->						1																
		A	D1-1A	72	12			6.00							2		X									5			
NB	3.420	A	M3-2	24	12								1																
		A	M1-6	30	24																								
		A	M6-1	21	15																								
		A	M3-2	24	12																								
		A	M1-6	30	24																					E-136C			
		A	M6-1	21	15																								
NB	3.419	C	VR-017	24	24									1															
		C	VR-017	24	30																					E-141			
NB	3.427	D	R1-1	24	24																								
		D	R1-1	36	36																								
NB	3.487	A	M3-1	24	12																								
		A	M1-5	30	24																					E-136B			
NB	3.950	A	VD-091	24	30		PICNIC AREA AHEAD						2																
<b>SIGN SUMMARY SHEET</b>							<b>SHEET TOTALS</b>	36.19	0.00	0	0	0	7	0	0	7		105						PROJECT NAME: <b>Fair Haven-Panton VT 22A</b>					
								SF	SF	EA	EA	EA	EA	EA	EA	EA		FT						PROJECT NUMBER: <b>STPG SIGN(24)</b>					
VERMONT AGENCY OF TRANSPORTATION							<b>TOWN TOTALS</b>	408.0	0.0	12.0	3.0	3.0	74	0.0	0.0	71		1065.0						FILE NAME: <b>Benson.xls</b>					
																								PLOT DATE: <b>4/30/2009</b>					
																								DRAWN BY: <b>I. Shea</b>					
																								CHECKED BY: <b>S. Menard</b>					
																								DESIGNED BY: <b>M. Miller</b>					
																								BENSON SHEET <b>5</b>					
																								SHEET <b>35</b> OF <b>117</b>					



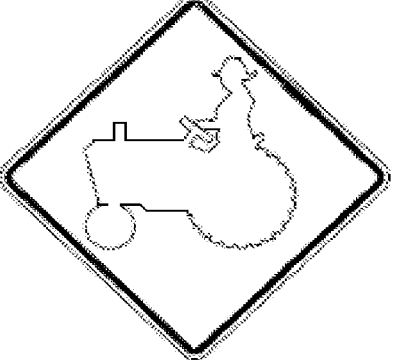


DIR	MILEPOINT	LOCATION CODE (SHEET 2)	MUTCD CODE	WIDTH (IN)	HEIGHT (IN)	SHEETING REMARKS	SIGN LEGEND	NEW SIGNS		EXISTING SIGNS				EXIST POST		NUMBER OF NEW POSTS	SQUARE STEEL (in)			TUBULAR STEEL Ø (IN)				SIGN FRAME REQUIRED	REMARKS	SIGN DETAIL			
								"A"	"B"	RETAIN	SALVAGE FROM	SALVAGE TO	REMOVE	RETAIN	REMOVE		1.75	2.00	2.50	FOUNDATION	3.00	3.50	4.00			5.00	DETAIL IN SHS	DETAIL ON SHEET NUMBER	DETAIL ON STD SHEET NUMBER
																	(LB / FT)				(LB / FT)								
<b>BENSON VT22A</b>							"FY"-FLUORESCENT YELLOW "FYG"-FLUORESCENT YELLOW GREEN																"SHS"-STANDARD HIGHWAY SIGNS						
NB	4.020	A	D5-5A	24	24			4.00							1		X							INSTALL 375 FT ± NORTH OF "PICNIC AREA AHEAD" REMOVAL. PICNIC TABLE SYMBOL ONLY, NO ARROW PLAQUE.	X				
		A	W16-9P	24	12			2.00																"AHEAD" WHITE LEGEND ON BLUE BACKGROUND.	X				
NB	4.100	A	D5-5A	24	24			4.00							1		X							POND WOODS WILDLIFE MNGMT AREA. INSTALL 200 FT ± SOUTH OF DRIVE TO PICNIC AREA, BEHIND RAIL.	X				
		A	D5-5A	24	6			1.00																	X				
NB	6.090	C	VR-017	24	24						1	1		X										NEEDHAM HILL ROAD (TH-12)					
		C	VR-017	24	30			5.00							1		X										E-141		
NB	6.098	D	R1-1	24	24						1	1		X										NEEDHAM HILL ROAD (TH-12)					
		D	R1-1	30	30			6.25							1		X								X				
NB	6.200	A	R2-1	24	30							1		X															
		A	R2-1	24	30			5.00							1		X								X				
SB	6.200	F	R2-1	24	30		SPEED LIMIT 50					1		X															
SB	6.098	G	VR-017	24	24									X										NORTH CROSS ROAD (TH-8). EMPTY POST, SIGN IS MISSING.					
		G	VR-017	24	30			5.00							1		X										E-141		
SB	6.090	H	R1-1	24	24						2	1		X										NORTH CROSS ROAD (TH-8)					
		H	R1-1	30	30			6.25							1		X								X				
<b>SIGN SUMMARY SHEET</b>							SHEET TOTALS	38.50	0.00	0	0	4	5	0	0	7		105						PROJECT NAME: <b>Fair Haven-Panton VT 22A</b>					
VERMONT AGENCY OF TRANSPORTATION							TOWN TOTALS	SF	SF	EA	EA	EA	EA	EA	EA	EA	FT							PROJECT NUMBER: <b>STPG SIGN(24)</b>					
								408.0	0.0	12.0	3.0	3.0	74	0.0	0.0	71		1065.0					FILE NAME: <b>Benson.xls</b>						
																							PLOT DATE: <b>4/30/2009</b>						
																							PROJECT MANAGER: <b>N. Avery</b>						
																							DRAWN BY: <b>I. Shea</b>						
																								CHECKED BY: <b>S. Menard</b>					
																								DESIGNED BY: <b>M. Miller</b>					
																								BEYOND SHEET 6					
																								SHEET <b>36</b> OF <b>117</b>					








DIR	MILEPOINT	LOCATION CODE (SHEET 2)	MUTCD CODE	WIDTH (IN)	HEIGHT (IN)	SHEETING REMARKS	SIGN LEGEND	NEW SIGNS		EXISTING SIGNS				EXIST POST		NUMBER OF NEW POSTS	SQUARE STEEL (in)			TUBULAR STEEL Ø (IN)				SIGN FRAME REQUIRED	REMARKS	SIGN DETAIL			
								"A"	"B"	RETAIN	SALVAGE FROM	SALVAGE TO	REMOVE	RETAIN	REMOVE		1.75	2.00	2.50	FOUNDATION	3.00	3.50	4.00			5.00	DETAIL IN SHS	DETAIL ON SHEET NUMBER	DETAIL ON STD SHEET NUMBER
																	(LB / FT)				(LB / FT)								
<b>BENSON VT22A</b>							"FY"-FLUORESCENT YELLOW "FYG"-FLUORESCENT YELLOW GREEN															"SHS"-STANDARD HIGHWAY SIGNS							
SB	5.995	F	R2-1	24	30			5.00							1		X						INSTALL BEYOND THE RIGHT CURVE 550 FT ± SOUTH OF THE NORTH CROSS ROAD JCT, 50 FT ± SOUTH OF THE END OF RAIL.	X					
SB	4.328	F	VD-091	24	30		PICNIC AREA AHEAD																						
SB	4.270	F	D5-5A	24	24			4.00							1		X						INSTALL 300 FT ± SOUTH OF PREVIOUS SIGN REMOVAL	X					
		F	W16-9P	24	12			2.00															"AHEAD" WHITE LEGEND ON BLUE BACKGROUND.	X					
SB	4.176	F	D5-5A	24	24			4.00							1		X						INSTALL 200 FT ± NORTH OF DRIVE TO PICNIC AREA	X					
		F	D5-5A	24	6			1.00																	X				
SB	4.138	F	D5-5c	18	24		PICNIC AREA LEFT ARROW																						
SB	3.928	G	VR-017	24	24																		COATES HILL RD (TH-28). SIGN AND POST MISSING.						
		G	VR-017	24	30			5.00							1		X									E-141			
SB	3.920	H	R1-1	24	24																		COATES HILL RD (TH-28)						
		H	R1-1	30	30			6.25							1		X						ADJUST SIGN LOCATION CLOSER TO ACTUAL STOPPING POINT.	X					
SB	3.620	F	M2-1	21	15		JCT																						
		F	M1-6	30	24		CL2SNR 144																						
SB	3.590	F	D9-1A	24	30		PHONE LEFT ARROW SYMBOL																						
		F	VD-058	24	8		AHEAD (PLAQUE)																						
<b>SIGN SUMMARY SHEET</b>							SHEET TOTALS	27.25	0.00	0	0	1	8	0	0	5	75							PROJECT NAME: Fair Haven-Panton VT 22A					
								SF	SF	EA	EA	EA	EA	EA	EA	EA	FT						PROJECT NUMBER: STPG SIGN(24)						
VERMONT AGENCY OF TRANSPORTATION							TOWN TOTALS	408.0	0.0	12.0	3.0	3.0	74	0.0	0.0	71	1065.0						FILE NAME: Benson.xls	PLOT DATE: 4/30/2009					
																						PROJECT MANAGER: N. Avery	DRAWN BY: I. Shea						
																						DESIGNED BY: M. Miller	CHECKED BY: S. Menard						
																						BENSON SHEET 7	SHEET 37 OF 117						






DIR	MILEPOINT	LOCATION CODE (SHEET 2)	MUTCD CODE	WIDTH (IN)	HEIGHT (IN)	SHEETING REMARKS	SIGN LEGEND	NEW SIGNS		EXISTING SIGNS				EXIST POST		NUMBER OF NEW POSTS	SQUARE STEEL (in) (LB / FT)			TUBULAR STEEL Ø (IN) (LB / FT)				SIGN FRAME REQUIRED	REMARKS	SIGN DETAIL			
								"A"	"B"	RETAIN	SALVAGE FROM	SALVAGE TO	REMOVE	RETAIN	REMOVE		1.75	2.00	2.50	FOUNDATION	3.00	3.50	4.00			5.00	DETAIL IN SHS	DETAIL ON SHEET NUMBER	DETAIL ON STD SHEET NUMBER
																	1.88	2.42	3.35		7.60	9.00	10.80			14.60			
<b>BENSON VT22A</b>							"FY"-FLUORESCENT YELLOW "FYG"-FLUORESCENT YELLOW GREEN															"SHS"-STANDARD HIGHWAY SIGNS							
		F	M2-1	21	15			2.19							1	X						BLACK ON WHITE SHEETING	X						
		F	M1-6	30	24			5.00																	E-136C				
SB	3.480	F	D1-1A	72	12			6.00						2	X							INSTALL 50 FT ± NORTH OF (IN ADVANCE OF) THE DESTINATION SIGNS TO BE REMOVED (NEXT ENTRY).		5					
SB	3.470	F	D1-1G	72	10		<--- CAMP SUN BOY SCOUT 4					1	X																
		F	D1-1G	72	10		<--- LAKE HORTONIA 5					1																	
SB	3.440	F	M3-2	24	12							1	X																
		F	M1-6	30	24							1																	
		F	M6-1	21	15							1																	
		F	M3-2	24	12			2.00						1	X							BLACK ON WHITE SHEETING	X						
		F	M1-6	30	24			5.00																	E-136C				
		F	M6-1	21	15			2.19														BLACK ON WHITE SHEETING	X						
SB	3.430	G	R1-1	30	30		STOP					1	X																
			W1-7	48	24			8.00						2	X							INSTALL SIGN FACING CENTER OF WESTBOUND ROUTE 144 LANE	X						
SB	3.429	G	D1-1A	72	10							1																	
			D1-1A	72	10							1																	
<b>SIGN SUMMARY SHEET</b>							SHEET TOTALS	30.38	0.00	0	0	0	8	0	0	6	90					PROJECT NAME: <b>Fair Haven-Panton VT 22A</b>							
							SF	SF	EA	EA	EA	EA	EA	EA	EA	EA	FT				PROJECT NUMBER: <b>STPG SIGN(24)</b>								
VERMONT AGENCY OF TRANSPORTATION							TOWN TOTALS	408.0	0.0	12.0	3.0	3.0	74	0.0	0.0	71	1065.0			FILE NAME: <b>Benson.xls</b>	PLOT DATE: <b>4/30/2009</b>								
																				PROJECT MANAGER: <b>N. Avery</b>	DRAWN BY: <b>I. Shea</b>								
																				DESIGNED BY: <b>M. Miller</b>	CHECKED BY: <b>S. Menard</b>								
																				BENSON SHEET <b>8</b>	SHEET <b>38</b> OF <b>117</b>								




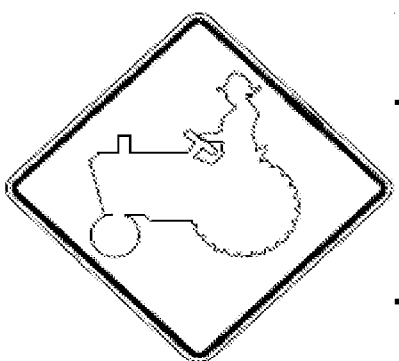


DIR	MILEPOINT	LOCATION CODE (SHEET 2)	MUTCD CODE	WIDTH (IN)	HEIGHT (IN)	SHEETING REMARKS	SIGN LEGEND	NEW SIGNS		EXISTING SIGNS				EXIST POST		NUMBER OF NEW POSTS	SQUARE STEEL (in)			TUBULAR STEEL Ø (IN)				SIGN FRAME REQUIRED	REMARKS	SIGN DETAIL											
								"A"	"B"	RETAIN	SALVAGE FROM	SALVAGE TO	REMOVE	RETAIN	REMOVE		1.75	2.00	2.50	FOUNDATION	3.00	3.50	4.00			5.00	DETAIL IN SHS	DETAIL ON SHEET NUMBER	DETAIL ON STD SHEET NUMBER								
																	(LB / FT)				(LB / FT)																
<b>BENSON VT22A</b>							"FY"-FLUORESCENT YELLOW "FYG"-FLUORESCENT YELLOW GREEN																"SHS"-STANDARD HIGHWAY SIGNS														
			M3-3	24	12																																
			M1-6	30	24																																
			M6-1	21	15																																
			M3-1	24	12																																
			M1-5A	30	24																																
			M6-1	21	15																																
			D1-1A	72	12								6.00																						5		
			D1-1A	72	12								6.00																						5		
			M3-3	24	12								2.00																								
			M1-6	24	24									4.00																							
			M6-1	21	15									2.19																							
			M3-1	24	12									2.00																							
			M1-6	24	24									4.00																							
			M6-1	21	15									2.19																							
SB	3.420	F	M3-3	24	12																																
<b>SIGN SUMMARY SHEET</b>							<b>SHEET TOTALS</b>	28.38	0.00	0	0	0	7	0	0	2	30																				
								SF	SF	EA	EA	EA	EA	EA	EA	EA	FT																				
VERMONT AGENCY OF TRANSPORTATION							<b>TOWN TOTALS</b>	408.0	0.0	12.0	3.0	3.0	74	0.0	0.0	71	1065.0																				
											PROJECT NAME: <b>Fair Haven-Panton VT 22A</b>																										
											PROJECT NUMBER: <b>STPG SIGN(24)</b>																										
											FILE NAME: <b>Benson.xls</b>						PLOT DATE: <b>4/30/2009</b>																				
											PROJECT MANAGER: <b>N. Avery</b>						DRAWN BY: <b>I. Shea</b>																				
											DESIGNED BY: <b>M. Miller</b>						CHECKED BY: <b>S. Menard</b>																				
											BENSON SHEET 9						SHEET <b>39</b> OF <b>117</b>																				

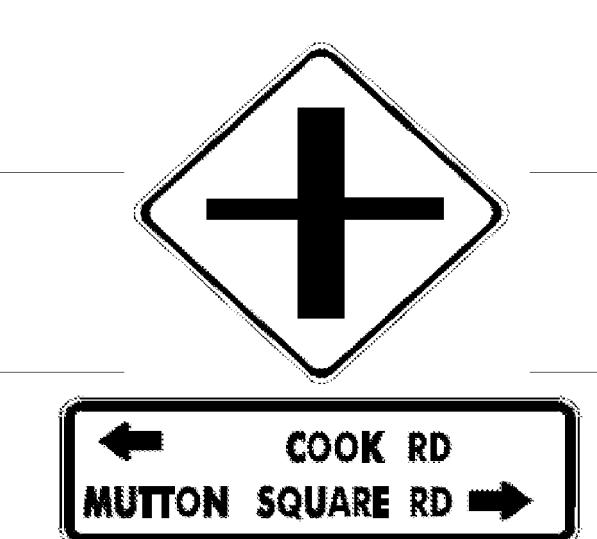


DIR	MILEPOINT	LOCATION CODE (SHEET 2)	MUTCD CODE	WIDTH (IN)	HEIGHT (IN)	SHEETING REMARKS	SIGN LEGEND	NEW SIGNS		EXISTING SIGNS				EXIST POST		NUMBER OF NEW POSTS	SQUARE STEEL (in)			TUBULAR STEEL Ø (IN)				SIGN FRAME REQUIRED	REMARKS	SIGN DETAIL					
								"A"	"B"	RETAIN	SALVAGE FROM	SALVAGE TO	REMOVE	RETAIN	REMOVE		1.75	2.00	2.50	FOUNDATION	3.00	3.50	4.00			5.00	DETAIL IN SHS	DETAIL ON SHEET NUMBER	DETAIL ON STD SHEET NUMBER		
																	(LB / FT)				(LB / FT)										
<b>BENSON VT22A</b>							"FY"-FLUORESCENT YELLOW "FYG"-FLUORESCENT YELLOW GREEN																"SHS"-STANDARD HIGHWAY SIGNS								
		F	M1-6	30	24																										
		F	M3-3	24	12			2.00																			GREEN ON WHITE SHEETING	X			
		F	M1-5	24	24			4.00																					E-136B		
SB	3.293	G	VR-017	24	24																										
		G	VR-017	24	30			5.00																					E-141		
SB	3.285	H	R1-1	24	24																										
		H	R1-1	36	36			9.00																					X		
SB	3.265	F	M3-3	24	12			2.00																							
		F	M1-5	30	24			4.00																					E-136B		
SB	3.190	F	VD-062B	72	16		BUSINESS SIGN				1																		X		
SB	2.630	F	VD-062B	72	16		BUSINESS SIGN				1																		X		
		F	VD-062B	72	16		BUSINESS SIGN				1																				
		F	VD-062AS	72	16		BUSINESS SIGN				1																				
SB	2.587	F	W2-1	30	30																										
		F	W2-1Mb	36	36			9.00																					X		
<b>SIGN SUMMARY SHEET</b>							SHEET TOTALS	35.00	0.00	4	0	0	<del>3</del> <sup>4</sup>	0	0	7	105														
								SF	SF	EA	EA	EA	EA	EA	EA	EA	EA	FT													
VERMONT AGENCY OF TRANSPORTATION							TOWN TOTALS	408.0	0.0	12.0	3.0	3.0	74	0.0	0.0	71	1065.0														
								PROJECT NAME: <b>Fair Haven-Panton VT 22A</b>										PROJECT NUMBER: <b>STPG SIGN(24)</b>			FILE NAME: <b>Benson.xls</b>			PLOT DATE: <b>4/30/2009</b>							
								PROJECT MANAGER: <b>N. Avery</b>										DESIGNED BY: <b>M. Miller</b>			DRAWN BY: <b>I. Shea</b>			CHECKED BY: <b>S. Menard</b>							
								VERMONT AGENCY OF TRANSPORTATION										BENSON SHEET 10			SHEET <b>40</b> OF <b>117</b>										






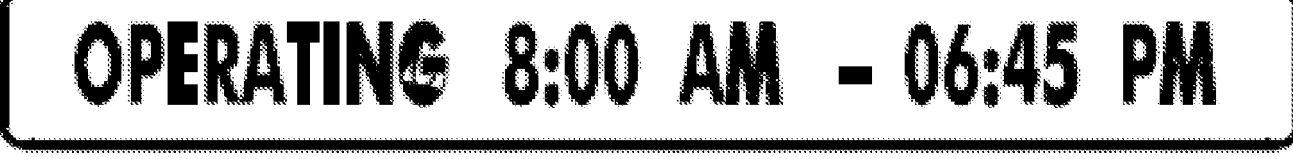



DIR	MILEPOINT	LOCATION CODE (SHEET 2)	MUTCD CODE	WIDTH (IN)	HEIGHT (IN)	SHEETING REMARKS	SIGN LEGEND	NEW SIGNS		EXISTING SIGNS				EXIST POST		NUMBER OF NEW POSTS	SQUARE STEEL (in)			TUBULAR STEEL Ø (IN)				SIGN FRAME REQUIRED	REMARKS	SIGN DETAIL			
								"A"	"B"	RETAIN	SALVAGE FROM	SALVAGE TO	REMOVE	RETAIN	REMOVE		1.75	2.00	2.50	FOUNDATION	3.00	3.50	4.00			5.00	DETAIL IN SHS	DETAIL ON SHEET NUMBER	DETAIL ON STD SHEET NUMBER
																	(LB / FT)				(LB / FT)								
<b>BENSON VT22A</b>							"FY"-FLUORESCENT YELLOW "FYG"-FLUORESCENT YELLOW GREEN															"SHS"-STANDARD HIGHWAY SIGNS							
		F	W16-8A	48	15			5.00															(LEFT ARROW) MILL POND RD LAKE RD (RIGHT ARROW)		6				
SB	2.529	F	D1-1A	72	12		BENSON 1 --->			1																			
		F	D1-1A	72	12		BENSON LANDING 5 --->			1																			
SB	2.499	G	VR-017	24	30		LEGAL LOAD LIMIT 24,000 POUNDS			1														LAKE ROAD (TH-3)					
SB	2.494	H	R1-1	36	36		STOP			1														LAKE ROAD (TH-3)					
SB	1.820	F	W1-2L	30	30								1																
		F	W13-1	18	18																								
			W1-2L	30	30			6.25						1		X									X				
			W13-1	24	24			4.00																		X			
SB	1.770	F	W11-5	30	30								1																
		F	W11-5	30	30			6.25						1		X									X				
SB	1.710	F	W1-8	18	24								1																
		F	W1-8	18	24			3.00						1		X									X				
SB	1.709	E	W1-8	18	24								1																
		E	W1-8	18	24			3.00						1		X													
<b>SIGN SUMMARY SHEET</b>							<b>SHEET TOTALS</b>	27.50	0.00	4	0	0	5	0	0	4	60												
							SF	SF	EA	EA	EA	EA	EA	EA	EA	EA	EA	EA	EA	EA	EA	EA	EA	EA	EA	EA	EA	EA	
VERMONT AGENCY OF TRANSPORTATION							<b>TOWN TOTALS</b>	408.0	0.0	12.0	3.0	3.0	74	0.0	0.0	71	1065.0												
PROJECT NAME: <b>Fair Haven-Panton VT 22A</b>																					PROJECT NUMBER: <b>STPG SIGN(24)</b>								
FILE NAME: <b>Benson.xls</b>												PLOT DATE: <b>4/30/2009</b>																	
PROJECT MANAGER: <b>N. Avery</b>												DRAWN BY: <b>I. Shea</b>																	
DESIGNED BY: <b>M. Miller</b>												CHECKED BY: <b>S. Menard</b>																	
BENSON SHEET 11												SHEET <b>41</b> OF <b>117</b>																	

DIR	MILEPOINT	LOCATION CODE (SHEET 2)	MUTCD CODE	WIDTH (IN)	HEIGHT (IN)	SHEETING REMARKS	SIGN LEGEND	NEW SIGNS		EXISTING SIGNS				EXIST POST		NUMBER OF NEW POSTS	SQUARE STEEL (in)			TUBULAR STEEL Ø (IN)				SIGN FRAME REQUIRED	REMARKS	SIGN DETAIL			
								"A"	"B"	RETAIN	SALVAGE FROM	SALVAGE TO	REMOVE	RETAIN	REMOVE		1.75	2.00	2.50	FOUNDATION	3.00	3.50	4.00			5.00	DETAIL IN SHS	DETAIL ON SHEET NUMBER	DETAIL ON STD SHEET NUMBER
																	(LB / FT)				(LB / FT)								
<b>BENSON VT22A</b>							"FY"-FLUORESCENT YELLOW "FYG"-FLUORESCENT YELLOW GREEN															"SHS"-STANDARD HIGHWAY SIGNS							
SB	1.690	F	W1-8	18	24																								
		F	W1-8	18	24			3.00										X							X				
SB	1.689	E	W1-8	18	24																								
		E	W1-8	18	24																								
								3.00										X							X				
SB	1.680	F	W1-8	18	24																								
		F	W1-8	18	24			3.00										X							X				
SB	1.679	E	W1-8	18	24																								
		E	W1-8	18	24																								
								3.00										X							X				
SB	1.670	F	W1-8	18	24																								
		F	W1-8	18	24			3.00										X							X				
SB	1.669	E	W1-8	18	24																								
		E	W1-8	18	24																								
																													
SB	1.475	F	W1-2R	30	30			6.25																					
		F	W13-1	18	18			2.25																					
SB	1.030	F	W11-4	30	30																								
<b>SIGN SUMMARY SHEET</b>							SHEET TOTALS	26.50	0.00	0	0	0	8	0	0	6	90								PROJECT NAME: Fair Haven-Panton VT 22A				
VERMONT AGENCY OF TRANSPORTATION							TOWN TOTALS	SF	SF	EA	EA	EA	EA	EA	EA	EA	FT								PROJECT NUMBER: STPG SIGN(24)				
								408.0	0.0	12.0	3.0	3.0	74	0.0	0.0	71	1065.0							FILE NAME: Benson.xls	PLOT DATE: 4/30/2009				
																									PROJECT MANAGER: N. Avery	DRAWN BY: I. Shea			
																									DESIGNED BY: M. Miller	CHECKED BY: S. Menard			
																									BENSON SHEET 12	SHEET 42 OF 117			

DIR	MILEPOINT	LOCATION CODE (SHEET 2)	MUTCD CODE	WIDTH (IN)	HEIGHT (IN)	SHEETING REMARKS	SIGN LEGEND	NEW SIGNS		EXISTING SIGNS				EXIST POST		NUMBER OF NEW POSTS	SQUARE STEEL (in)			TUBULAR STEEL Ø (IN)				SIGN FRAME REQUIRED	REMARKS	SIGN DETAIL			
								"A"	"B"	RETAIN	SALVAGE FROM	SALVAGE TO	REMOVE	RETAIN	REMOVE		1.75	2.00	2.50	FOUNDATION	3.00	3.50	4.00			5.00	DETAIL IN SHS	DETAIL ON SHEET NUMBER	DETAIL ON STD SHEET NUMBER
																	(LB / FT)				(LB / FT)								
<b>BENSON VT22A</b>							"FY"-FLUORESCENT YELLOW "FYG"-FLUORESCENT YELLOW GREEN																"SHS"-STANDARD HIGHWAY SIGNS						
		F	W11-4	30	30			6.25							1	X									X				
SB	0.380	F	W11-4	30	30							1				X													
		F	W11-4	30	30			6.25							1	X										X			
SB	0.180	F	M1-5A	24	24		ROUTE 22A (BLACK ON WHITE)					1				X													
SB	0.090	F	VW-437	48	48							1			X														
		F	VW-440	48	24							1																	
		F	VW-437	48	48			16.00																		6			
		F	VW-440	48	24			8.00																		6			
<b>SIGN SUMMARY SHEET</b>							SHEET TOTALS	36.50	0.00	0	0	0	4	0	0	2	30												
VERMONT AGENCY OF TRANSPORTATION							TOWN TOTALS	408.0	0.0	12.0	3.0	3.0	74	0.0	0.0	71	1065.0												
PROJECT NAME: Fair Haven-Panton VT 22A																					PROJECT NUMBER: STPG SIGN(24)								
FILE NAME: Benson.xls												PLOT DATE: 4/30/2009																	
PROJECT MANAGER: N. Avery												DRAWN BY: I. Shea																	
DESIGNED BY: M. Miller												CHECKED BY: S. Menard																	
BENSON SHEET 13												SHEET 43 OF 117																	

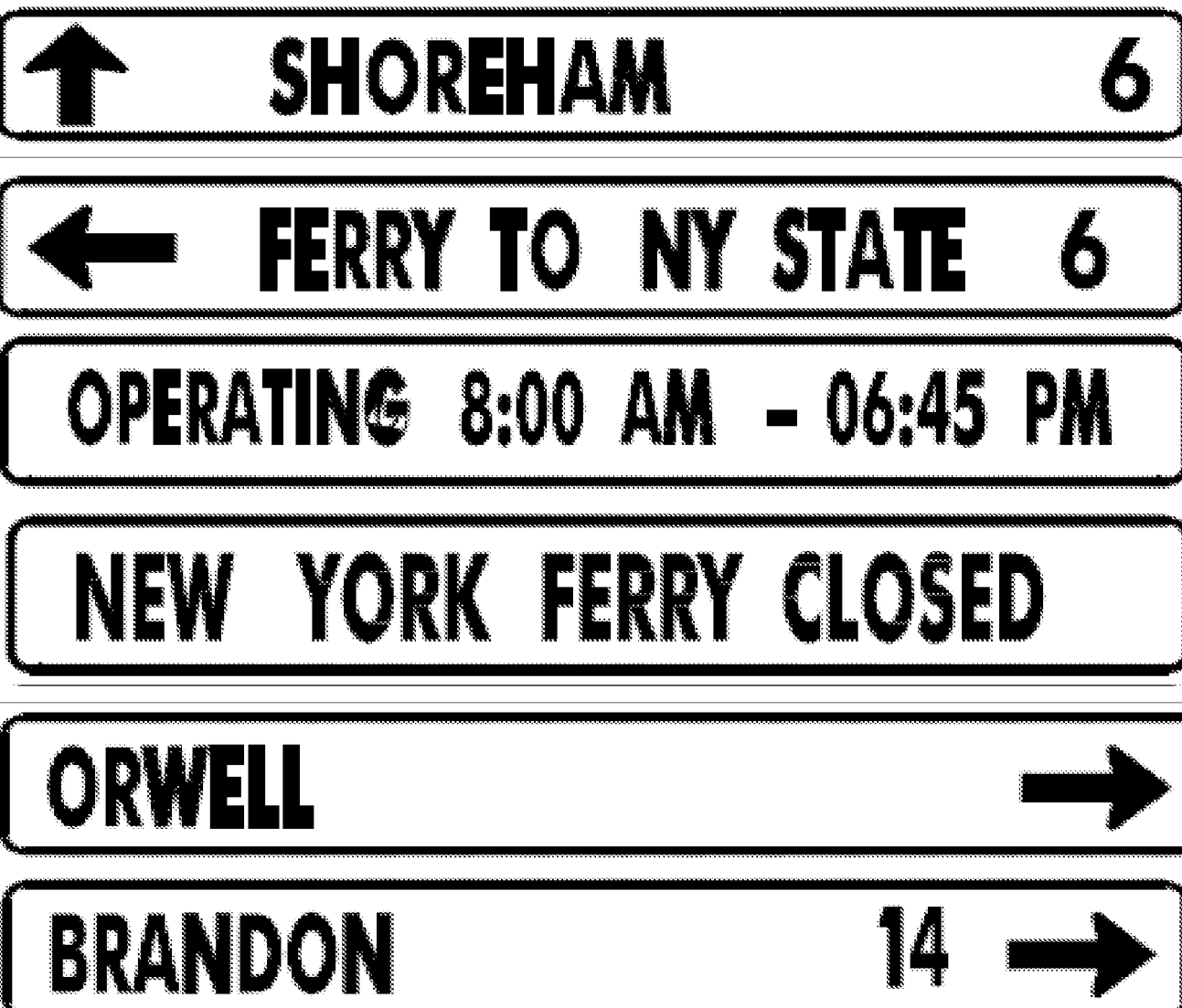
DIR	MILEPOINT	LOCATION CODE (SHEET 2)	MUTCD CODE	WIDTH (IN)	HEIGHT (IN)	SHEETING REMARKS	SIGN LEGEND	NEW SIGNS		EXISTING SIGNS				EXIST POST		NUMBER OF NEW POSTS	SQUARE STEEL (in)			TUBULAR STEEL Ø (IN)				SIGN FRAME REQUIRED	REMARKS	SIGN DETAIL			
								"A"	"B"	RETAIN	SALVAGE FROM	SALVAGE TO	REMOVE	RETAIN	REMOVE		1.75	2.00	2.50	FOUNDATION	3.00	3.50	4.00			5.00	DETAIL IN SHS	DETAIL ON SHEET NUMBER	DETAIL ON STD SHEET NUMBER
																	(LB / FT)				(LB / FT)								
<b>ORWELL VT22A</b>							"FY"-FLUORESCENT YELLOW "FYG"-FLUORESCENT YELLOW GREEN																"SHS"-STANDARD HIGHWAY SIGNS						
NB	0.000	C	VD-024	60	7.5																								
		C	VD-025	60	7.5																								
		C	VD-024	72	10		<b>ORWELL</b>	<b>BENSON</b>																		4			
		C	VD-025	72	10		<b>ADDISON CO</b>	<b>RUTLAND CO</b>																		4			
		C	VD-700	6	10		<b>0221</b> <b>0114</b> <b>0000</b>	<b>0221</b> <b>1101</b> <b>0628</b>																		E-138			
		C	VD-700	6	10																					E-138			
NB	0.098	A	W1-2R	30	30																								
		A	W13-1	18	18																								
NB	0.160	A	W1-2R	30	30																								
		A	W13-1	18	18																								
NB	1.200	A	W11-5	30	30																								
NB	1.780	A	VW-133	30	30																								
NB	2.290	A	VW-060	30	30		HIDDEN DRIVES																						
NB	2.340	A	VW-133	30	30																								
NB	2.530	A	W2-1M	30	30																								
<b>SIGN SUMMARY SHEET</b>							<b>SHEET TOTALS</b>		38.09	0.00	0	0	0	7	0	1	6	90						PROJECT NAME: <b>Fair Haven-Panton VT22A</b>					
VERMONT AGENCY OF TRANSPORTATION							<b>TOWN TOTALS</b>		SF	SF	EA	EA	EA	EA	EA	EA	EA	FT						PROJECT NUMBER: <b>STPG SIGN(24)</b>					
									339.7	0.0	9.0	3.0	3.0	67	0.0	2.0	38	570.0					FILE NAME: <b>Orwell.xls</b>						
																							PLOT DATE: <b>4/29/2009</b>						
																							DRAWN BY: <b>I. Shea</b>						
																							CHECKED BY: <b>S. Menard</b>						
																							ORWELL SHEET 1						
																							SHEET <b>44</b> OF <b>117</b>						

DIR	MILEPOINT	LOCATION CODE (SHEET 2)	MUTCD CODE	WIDTH (IN)	HEIGHT (IN)	SHEETING REMARKS	SIGN LEGEND	NEW SIGNS		EXISTING SIGNS				EXIST POST		NUMBER OF NEW POSTS	SQUARE STEEL (in)			TUBULAR STEEL Ø (IN)				SIGN FRAME REQUIRED	REMARKS	SIGN DETAIL			
								"A"	"B"	RETAIN	SALVAGE FROM	SALVAGE TO	REMOVE	RETAIN	REMOVE		1.75	2.00	2.50	FOUNDATION	3.00	3.50	4.00			5.00	DETAIL IN SHS	DETAIL ON SHEET NUMBER	DETAIL ON STD SHEET NUMBER
																	(LB / FT)				(LB / FT)								
<b>ORWELL VT22A</b>							"FY"-FLUORESCENT YELLOW "FYG"-FLUORESCENT YELLOW GREEN														"SHS"-STANDARD HIGHWAY SIGNS								
		A	S3-1	30	30																								
		A	W13-1	18	18																								
		A	W2-1Mb	30	30			6.25									X									6			
		A	W16-8a	48	15			5.00																		6			
NB	2.644	C	VR-017	24	30																			TH-34, MUTTON SQUARE RD					
		C	VR-017	24	30			5.00									X										E-141		
NB	2.652	D	R1-1	30	30							1	1												TH-34, MUTTON SQUARE RD				
		D	R1-1	30	30			6.25									X								X				
NB	2.920	A	VD-062AL	72	16	BUSINESS SIGN			1							X													
		A	VD-062AL	72	16				1																				
NB	2.950	A	VD-062AL	72	16	BUSINESS SIGN			1							X													
NB	3.100	A	W2-1	36	36	CROSSROAD WARNING			1							X													
		A	W13-1	24	24	40 MPH PLAQUE			1																				
NB	3.134	A	M2-1	21	15												1			X									
		A	M1-5A	24	24												1												
<b>SIGN SUMMARY SHEET</b>							SHEET TOTALS	22.50	0.00	5	0	0	6	0	0	4	60							PROJECT NAME: Fair Haven-Panton VT22A					
								SF	SF	EA	EA	EA	EA	EA	EA	EA	FT							PROJECT NUMBER: STPG SIGN(24)					
VERMONT AGENCY OF TRANSPORTATION							TOWN TOTALS	339.7	0.0	9.0	3.0	3.0	67	0.0	2.0	38	570.0							FILE NAME: Orwell.xls	PLOT DATE: 4/29/2009				
																							PROJECT MANAGER: N. Avery	DRAWN BY: I. Shea					
																							DESIGNED BY: J. Kelly	CHECKED BY: S. Menard					
																							ORWELL SHEET 2	SHEET 45 OF 117					





DIR	MILEPOINT	LOCATION CODE (SHEET 2)	MUTCD CODE	WIDTH (IN)	HEIGHT (IN)	SHEETING REMARKS	SIGN LEGEND	NEW SIGNS		EXISTING SIGNS					EXIST POST		NUMBER OF NEW POSTS	SQUARE STEEL (in)			TUBULAR STEEL Ø (IN)				SIGN FRAME REQUIRED	REMARKS	SIGN DETAIL		
								"A"	"B"	RETAIN	SALVAGE FROM	SALVAGE TO	REMOVE	RETAIN	REMOVE	1.75		2.00	2.50	FOUNDATION	3.00	3.50	4.00	5.00			DETAIL IN SHS	DETAIL ON SHEET NUMBER	DETAIL ON STD SHEET NUMBER
																(LB / FT)			(LB / FT)										
<b>ORWELL VT22A</b>							"FY"-FLUORESCENT YELLOW "FYG"-FLUORESCENT YELLOW GREEN																"SHS"-STANDARD HIGHWAY SIGNS						
			A				CHAMPLAIN BIKEWAY SIGNS																						
			A	M2-1	21	15		2.19																#1	BLACK ON WHITE SHEETING	X			
			A	M1-6	24	24		4.00																				E-136C	
			A	M2-1	21	15		2.19																	GREEN ON WHITE SHEETING	X			
			A	M1-5	24	24		4.00																			E-136B		
NB	3.172		A	D1-1A	72	10																							
			A	D1-1M	72	10																							
			A	D1-1M	72	10																							
			A	D1-1	72	10																							
			A	D1-1A	72	10																							
			A	D1-1A	72	12		6.00																			5		
			A	D1-1M	72	12		6.00																			5		
			A	D1-1M	72	12		6.00																			5		
			A	D1-1M	72	12		6.00																Do not install sign. Supply to Colchester Traffic Shop for off-season installation. Black on orange sheeting			5		
			A	D1-1	72	12		6.00																			5		
<b>SIGN SUMMARY SHEET</b>							SHEET TOTALS	42.38	0.00	0	2	0	5	0	0	2	30							PROJECT NAME: <b>Fair Haven-Panton VT22A</b>					
VERMONT AGENCY OF TRANSPORTATION							TOWN TOTALS	339.7	0.0	9.0	3.0	3.0	67	0.0	2.0	38	570.0						PROJECT NUMBER: <b>STPG SIGN(24)</b>						
																							FILE NAME: <b>Orwell.xls</b>						
																							PLOT DATE: <b>4/29/2009</b>						
																							DRAWN BY: <b>I. Shea</b>						
																							CHECKED BY: <b>S. Menard</b>						
																							SHEET <b>46</b> OF <b>117</b>						






FOR ALL POST LENGTHS, SEE ORIGINAL RECORD PLANS








NOT ERECTED BY LAFAYETTE













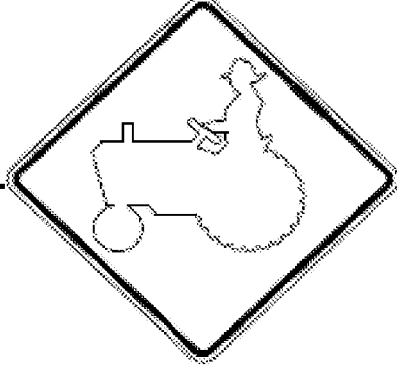

DIR	MILEPOINT	LOCATION CODE (SHEET 2)	MUTCD CODE	WIDTH (IN)	HEIGHT (IN)	SHEETING REMARKS	SIGN LEGEND	NEW SIGNS		EXISTING SIGNS				EXIST POST		NUMBER OF NEW POSTS	SQUARE STEEL (in)			TUBULAR STEEL Ø (IN)				SIGN FRAME REQUIRED	REMARKS	SIGN DETAIL			
								"A"	"B"	RETAIN	SALVAGE FROM	SALVAGE TO	REMOVE	RETAIN	REMOVE		1.75	2.00	2.50	FOUNDATION	3.00	3.50	4.00			5.00	DETAIL IN SHS	DETAIL ON SHEET NUMBER	DETAIL ON STD SHEET NUMBER
																	(LB / FT)				(LB / FT)								
<b>ORWELL VT22A</b>							"FY"-FLUORESCENT YELLOW "FYG"-FLUORESCENT YELLOW GREEN																"SHS"-STANDARD HIGHWAY SIGNS						
		A	M1-5	24	24			4.00																			E-136B		
		A	M6-3	21	15			2.19																					
		A	M3-2	24	12			2.00																					
		A	M1-5	24	24			4.00																			E-136B		
		A	M6-1	21	15			2.19																					
NB	3.260	A	M3-1	24	12																								
		A	M1-5A	24	24																								
		A	D2-1	72	12			6.00																				5	
		A	D2-1	72	12			6.00																				5	
		A	M3-1	24	12			2.00																					
		A	M1-5	24	24			4.00																				E-136B	
NB	3.295	A	D2-1	72	10		DESTINATION SIGN																						
NB	3.338	A	R2-1	24	30																								
		A	R2-1	24	30			5.00																				X	
NB	4.547	C	VR-017	24	30																							TH-15, BROWN LANE	
<b>SIGN SUMMARY SHEET</b>							SHEET TOTALS	37.38	0.00	0	0	0	5	0	0	3	45												
VERMONT AGENCY OF TRANSPORTATION							TOWN TOTALS	339.7	0.0	9.0	3.0	3.0	67	0.0	2.0	38	570.0												
PROJECT NAME: Fair Haven-Panton VT22A																					PROJECT NUMBER: STPG SIGN(24)								
FILE NAME: Orwell.xls												PLOT DATE: 4/29/2009																	
PROJECT MANAGER: N. Avery												DRAWN BY: I. Shea																	
DESIGNED BY: J. Kelly												CHECKED BY: S. Menard																	
ORWELL SHEET 5												SHEET 48 OF 117																	





DIR	MILEPOINT	LOCATION CODE (SHEET 2)	MUTCD CODE	WIDTH (IN)	HEIGHT (IN)	SHEETING REMARKS	SIGN LEGEND	NEW SIGNS		EXISTING SIGNS				EXIST POST		NUMBER OF NEW POSTS	SQUARE STEEL (in)			TUBULAR STEEL Ø (IN)				SIGN FRAME REQUIRED	REMARKS	SIGN DETAIL			
								"A"	"B"	RETAIN	SALVAGE FROM	SALVAGE TO	REMOVE	RETAIN	REMOVE		1.75	2.00	2.50	FOUNDATION	3.00	3.50	4.00			5.00	DETAIL IN SHS	DETAIL ON SHEET NUMBER	DETAIL ON STD SHEET NUMBER
																	(LB / FT)				(LB / FT)								
<b>ORWELL VT22A</b>							"FY"-FLUORESCENT YELLOW "FYG"-FLUORESCENT YELLOW GREEN														"SHS"-STANDARD HIGHWAY SIGNS								
		C	VR-017	24	30			5.00							1		X								E-141				
NB	4.555	D	R1-1	30	30						1	1					X							TH-15, BROWN LANE					
		D	R1-1	30	30			6.25							1		X						X						
NB	6.339	A	S3-1	30	30			6.25					1			X													
NB	6.425	A	S3-1	30	30			6.25						1		X							X						
SB	4.555	G	VR-017	24	30								1			X								TH-15, BROWN LANE					
		G	VR-017	24	30			5.00						1		X									E-141				
SB	4.547	H	R1-1	30	30						1	1	1				X							TH-15, BROWN LANE					
		H	R1-1	30	30			6.25						1		X							X						
SB	3.510	F	VD-062AL	72	16		BUSINESS SIGN			1						X													
SB	3.470	F	VD-062B	72	16		BUSINESS SIGN			1																			
SB	3.400	F	W2-1	36	36		CROSSROAD			1						X													
		F	W13-1	24	24		40 MPH PLAQUE			1																			
SB	3.350	F	M2-1	21	15								1			X													
		F	M1-5A	24	24								1																
<b>SIGN SUMMARY SHEET</b>							<b>SHEET TOTALS</b>	28.75	0.00	4	<del>0</del>	<del>2</del>	6	0	0	5		75					PROJECT NAME: Fair Haven-Panton VT22A PROJECT NUMBER: STPG SIGN(24)						
							SF	SF	EA	EA	EA	EA	EA	EA	EA	EA	EA	FT						FILE NAME: Orwell.xls PLOT DATE: 4/29/2009 PROJECT MANAGER: N. Avery DRAWN BY: I. Shea DESIGNED BY: J. Kelly CHECKED BY: S. Menard ORWELL SHEET 6 SHEET 49 OF 117					
VERMONT AGENCY OF TRANSPORTATION							<b>TOWN TOTALS</b>	339.7	0.0	9.0	3.0	3.0	67	0.0	2.0	38		570.0											

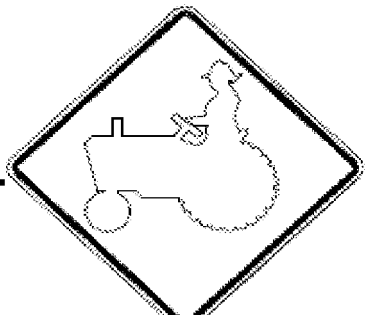




DIR	MILEPOINT	LOCATION CODE (SHEET 2)	MUTCD CODE	WIDTH (IN)	HEIGHT (IN)	SHEETING REMARKS	SIGN LEGEND	NEW SIGNS		EXISTING SIGNS				EXIST POST		NUMBER OF NEW POSTS	SQUARE STEEL (in)			TUBULAR STEEL Ø (IN)				SIGN FRAME REQUIRED	REMARKS	SIGN DETAIL			
								"A"	"B"	RETAIN	SALVAGE FROM	SALVAGE TO	REMOVE	RETAIN	REMOVE		1.75	2.00	2.50	FOUNDATION	3.00	3.50	4.00			5.00	DETAIL IN SHS	DETAIL ON SHEET NUMBER	DETAIL ON STD SHEET NUMBER
																	(LB / FT)				(LB / FT)								
<b>ORWELL VT22A</b>							"FY"-FLUORESCENT YELLOW "FYG"-FLUORESCENT YELLOW GREEN																"SHS"-STANDARD HIGHWAY SIGNS						
		F	M2-1	21	15			2.19							2	X						X	GREEN ON WHITE SHEETING	X					
		F	M1-5	24	24			4.00																	E-136B				
		F	M2-1	21	15			2.19															BLACK ON WHITE SHEETING	X					
		F	M1-6	24	24			4.00																	E-136C				
SB	3.315	F	D1-1A	72	10							1	X																
		F	D1-1	72	10							1																	
		F	D1-1A	72	10							1																	
		F	D1-1M	72	10							1																	
		F	D1-1M	72	10							*																	
		F	D1-1A	72	12			6.00																	5				
		F	D1-1	72	12			6.00																	5				
		F	D1-1A	72	12			6.00																	5				
		F	D1-1M	72	12			6.00																	5				
		F	D1-1M	72	12	TYPE IX		6.00															Do not install sign. Supply to Colchester Traffic Shop for off-season installation. Black on orange sheeting		5				
<b>SIGN SUMMARY SHEET</b>							SHEET TOTALS	48.38	0.00	0	0	0	4 5	0	0	2	30							PROJECT NAME: Fair Haven-Panton VT22A	PROJECT NUMBER: STPG SIGN(24)				
VERMONT AGENCY OF TRANSPORTATION							TOWN TOTALS	339.7	0.0	9.0	3.0	3.0	67	0.0	2.0	38	570.0						FILE NAME: Orwell.xls	PLOT DATE: 4/29/2009					
																						PROJECT MANAGER: N. Avery	DRAWN BY: I. Shea						
																						DESIGNED BY: J. Kelly	CHECKED BY: S. Menard						
																						ORWELL SHEET 7	SHEET 50 OF 117						









DIR	MILEPOINT	LOCATION CODE (SHEET 2)	MUTCD CODE	WIDTH (IN)	HEIGHT (IN)	SHEETING REMARKS	SIGN LEGEND	NEW SIGNS		EXISTING SIGNS				EXIST POST		NUMBER OF NEW POSTS	SQUARE STEEL (in)			TUBULAR STEEL Ø (IN)				SIGN FRAME REQUIRED	REMARKS	SIGN DETAIL			
								"A"	"B"	RETAIN	SALVAGE FROM	SALVAGE TO	REMOVE	RETAIN	REMOVE		1.75	2.00	2.50	FOUNDATION	3.00	3.50	4.00			5.00	DETAIL IN SHS	DETAIL ON SHEET NUMBER	DETAIL ON STD SHEET NUMBER
																	(LB / FT)				(LB / FT)								
<b>ORWELL VT22A</b>							"FY"-FLUORESCENT YELLOW "FYG"-FLUORESCENT YELLOW GREEN															"SHS"-STANDARD HIGHWAY SIGNS							
SB	3.280	F	M3-2	24	12		ROUTE MARKER ASSEMBLY																						
		F	M1-5A	24	24																								
		F	M6-1	21	15																								
		F	M3-3	24	12																								
		F	M1-5A	24	24																								
		F	M6-3	21	15																								
		F	M3-4	24	12																								
		F	M1-5A	24	24																								
		F	M6-1	21	15																								
		F	M3-2	24	12			2.00															#3	GREEN ON WHITE SHEETING	X	7			
		F	M1-5	24	24			4.00																			E-138B		
		F	M6-1	21	15			2.19																GREEN ON WHITE SHEETING	X				
		F	M3-3	24	12			2.00																GREEN ON WHITE SHEETING	X				
		F	M1-5	24	24			4.00																		E-138B			
		F	M6-3	21	15			2.19															GREEN ON WHITE SHEETING	X					
<b>SIGN SUMMARY SHEET</b>							<b>SHEET TOTALS</b>	16.38	0.00	0	0	0	9	0	0	0	0							PROJECT NAME: <b>Fair Haven-Panton VT22A</b>					
								SF	SF	EA	EA	EA	EA	EA	EA	EA	EA	FT						PROJECT NUMBER: <b>STPG SIGN(24)</b>					
VERMONT AGENCY OF TRANSPORTATION							<b>TOWN TOTALS</b>	339.7	0.0	9.0	3.0	3.0	67	0.0	2.0	38	570.0							FILE NAME: <b>Orwell.xls</b>	PLOT DATE: <b>4/29/2009</b>				
																							PROJECT MANAGER: <b>N. Avery</b>	DRAWN BY: <b>I. Shea</b>					
																							DESIGNED BY: <b>J. Kelly</b>	CHECKED BY: <b>S. Menard</b>					
																							ORWELL SHEET <b>8</b>	SHEET <b>51</b>	OF <b>117</b>				



DIR	MILEPOINT	LOCATION CODE (SHEET 2)	MUTCD CODE	WIDTH (IN)	HEIGHT (IN)	SHEETING REMARKS	SIGN LEGEND	NEW SIGNS		EXISTING SIGNS				EXIST POST		NUMBER OF NEW POSTS	SQUARE STEEL (in)			TUBULAR STEEL Ø (IN)				SIGN FRAME REQUIRED	REMARKS	SIGN DETAIL			
								"A"	"B"	RETAIN	SALVAGE FROM	SALVAGE TO	REMOVE	RETAIN	REMOVE		1.75	2.00	2.50	FOUNDATION	3.00	3.50	4.00			5.00	DETAIL IN SHS	DETAIL ON SHEET NUMBER	DETAIL ON STD SHEET NUMBER
																	(LB / FT)				(LB / FT)								
<b>ORWELL VT22A</b>							"FY"-FLUORESCENT YELLOW "FYG"-FLUORESCENT YELLOW GREEN																"SHS"-STANDARD HIGHWAY SIGNS						
		F	M3-4	24	12			2.00																BLACK ON WHITE SHEETING	X				
		F	M1-6	24	24			4.00																		E-138C			
		F	M6-1	21	15			2.19																BLACK ON WHITE SHEETING	X				
SB	3.239	G	VR-017	24	30							1		X										TH-2, SNR 73					
		G	VR-017	24	30			5.00							1		X									E-141			
SB	3.231	H	R1-1	36	36		STOP			X				X										TH-2, SNR 73					
SB	3.215	F	D2-1	72	10																								
		F	M3-3	24	12																								
		F	M1-5A	24	24																								
		F					CHAMPLAIN BIKEWAY																						
		F	D2-1	72	12			6.00							2		X									5			
		F	M3-3	24	12			2.00																	GREEN ON WHITE SHEETING	X			
		F	M1-5	24	24			4.00																		E-136B			
SB	3.140	F	R2-1	24	30							1		X															
		F	R2-1	24	30			5.00							1		X								X				
<b>SIGN SUMMARY SHEET</b>							SHEET TOTALS	30.19	0.00	0	1	1	6	0	0	4	60								PROJECT NAME: Fair Haven-Panton VT22A				
								SF	SF	EA	EA	EA	EA	EA	EA	EA	FT							PROJECT NUMBER: STPG SIGN(24)					
VERMONT AGENCY OF TRANSPORTATION							TOWN TOTALS	339.7	0.0	9.0	3.0	3.0	67	0.0	2.0	38	570.0							FILE NAME: Orwell.xls	PLOT DATE: 4/29/2009				
																							PROJECT MANAGER: N. Avery	DRAWN BY: I. Shea					
																							DESIGNED BY: J. Kelly	CHECKED BY: S. Menard					
																							ORWELL SHEET 9	SHEET 52	OF 117				

DIR	MILEPOINT	LOCATION CODE (SHEET 2)	MUTCD CODE	WIDTH (IN)	HEIGHT (IN)	SHEETING REMARKS	SIGN LEGEND	NEW SIGNS		EXISTING SIGNS				EXIST POST		NUMBER OF NEW POSTS	SQUARE STEEL (in)			TUBULAR STEEL Ø (IN)				SIGN FRAME REQUIRED	REMARKS	SIGN DETAIL				
								"A"	"B"	RETAIN	SALVAGE FROM	SALVAGE TO	REMOVE	RETAIN	REMOVE		1.75	2.00	2.50	FOUNDATION	3.00	3.50	4.00			5.00	DETAIL IN SHS	DETAIL ON SHEET NUMBER	DETAIL ON STD SHEET NUMBER	
																	(LB / FT)				(LB / FT)									
<b>ORWELL VT22A</b>							"FY"-FLUORESCENT YELLOW "FYG"-FLUORESCENT YELLOW GREEN																"SHS"-STANDARD HIGHWAY SIGNS							
SB	2.780	F	W2-1M	30	30		CROSSROAD WARNING																							
		F	S3-1	30	30		SCHOOL BUS STOP AHEAD																							
		F	W13-1	18	18		40 MPH ADVISORY																							
SB	2.730	F	W2-1Mb	30	30							6.25							X											6
		F	W16-8a	48	15							5.00																		6
SB	2.652	G	VR-017	24	30																						TH-27, COOK RD			
		G	VR-017	24	30							5.00						X												E-141
SB	2.644	H	R1-1	30	30																						TH-27, COOK RD			
		H	R1-1	30	30							6.25						X										X		
SB	2.340	F	W11-5	30	30																						INSTALL DIRECTLY ACROSS FROM NEW HIDDEN DRIVE LEFT SIGN	X		
SB	1.920	F	W11-5	30	30		FARM MACHINERY																							
		F	W16-2	24	18		NEXT 700 FEET																							
SB	1.890	F	VW-054	30	30								6.25						X								INSTALL 150 FEET SOUTH OF EXISTING FARM MACHINERY 700 FEET ASSEMBLY			E-154
SB	0.356	F	W1-2L	30	30		LEFT CURVE WARNING																							
		F	W13-1	18	18		35 MPH PLAQUE																							
<b>SIGN SUMMARY SHEET</b>							<b>SHEET TOTALS</b>	35.00	0.00	0	0	1	1	0	1	6	90											PROJECT NAME: Fair Haven-Panton VT22A		
								SF	SF	EA	EA	EA	EA	EA	EA	EA	FT										PROJECT NUMBER: STPG SIGN(24)			
VERMONT AGENCY OF TRANSPORTATION							<b>TOWN TOTALS</b>	339.7	0.0	9.0	3.0	3.0	67	0.0	2.0	38	570.0											FILE NAME: Orwell.xls	PLOT DATE: 4/29/2009	
																										PROJECT MANAGER: N. Avery	DRAWN BY: I. Shea			
																										DESIGNED BY: J. Kelly	CHECKED BY: S. Menard			
																										ORWELL SHEET 10	SHEET 53 OF 117			

DIR	MILEPOINT	LOCATION CODE (SHEET 2)	MUTCD CODE	WIDTH (IN)	HEIGHT (IN)	SHEETING REMARKS	SIGN LEGEND	NEW SIGNS		EXISTING SIGNS				EXIST POST		NUMBER OF NEW POSTS	SQUARE STEEL (in)			TUBULAR STEEL Ø (IN)				SIGN FRAME REQUIRED	REMARKS	SIGN DETAIL			
								"A"	"B"	RETAIN	SALVAGE FROM	SALVAGE TO	REMOVE	RETAIN	REMOVE		1.75	2.00	2.50	FOUNDATION	3.00	3.50	4.00			5.00	DETAIL IN SHS	DETAIL ON SHEET NUMBER	DETAIL ON STD SHEET NUMBER
																	(LB / FT)				(LB / FT)								
ORWELL VT22A							"FY"-FLUORESCENT YELLOW "FYG"-FLUORESCENT YELLOW GREEN															"SHS"-STANDARD HIGHWAY SIGNS							
SB	0.315	F	W1-2L	30	30		  	6.25							1	X									X				
		F	W13-1	18	18			2.25																	X				
SB	0.250	F	W1-6L	48	24							1				X													
		F	W1-6L	48	24			8.00							2	X									X				
SB	0.212	E	W1-6R	48	24							1			X														
		E	W1-6R	48	24			8.00							2	X									X				
SIGN SUMMARY SHEET							SHEET TOTALS	24.50	0.00	0	0	0	2	0	0	5	75							PROJECT NAME: Fair Haven-Panton VT22A					
								SF	SF	EA	EA	EA	EA	EA	EA	EA	FT							PROJECT NUMBER: STPG SIGN(24)					
VERMONT AGENCY OF TRANSPORTATION							TOWN TOTALS	339.7	0.0	9.0	3.0	3.0	67	0.0	2.0	38	570.0							FILE NAME: Orwell.xls	PLOT DATE: 4/29/2009				
																							PROJECT MANAGER: N. Avery	DRAWN BY: I. Shea					
																							DESIGNED BY: J. Kelly	CHECKED BY: S. Menard					
																							ORWELL SHEET 11	SHEET 54	OF 117				






DIR	MILEPOINT	LOCATION CODE (SHEET 2)	MUTCD CODE	WIDTH (IN)	HEIGHT (IN)	SHEETING REMARKS	SIGN LEGEND	NEW SIGNS		EXISTING SIGNS				EXIST POST		NUMBER OF NEW POSTS	SQUARE STEEL (in)			TUBULAR STEEL Ø (IN)				SIGN FRAME REQUIRED	REMARKS	SIGN DETAIL			
								"A"	"B"	RETAIN	SALVAGE FROM	SALVAGE TO	REMOVE	RETAIN	REMOVE		1.75	2.00	2.50	FOUNDATION	3.00	3.50	4.00			5.00	DETAIL IN SHS	DETAIL ON SHEET NUMBER	DETAIL ON STD SHEET NUMBER
																	(LB / FT)				(LB / FT)								
<b>SHOREHAM VT22A</b>							"FY"-FLUORESCENT YELLOW "FYG"-FLUORESCENT YELLOW GREEN																"SHS"-STANDARD HIGHWAY SIGNS						
NB	0.000	C	VD-024	60	7.5																								
		C	VD-024	72	10		<b>SHOREHAM</b>											X									4		
		C	VD-700	6	10		<b>0221 0118 0000</b>																				E-138		
		C	VD-700	6	10		<b>0221 0114 0643</b>	0.42																			E-138		
NB	0.348	A	W11-5	30	30		FARM MACHINERY WARNING																						
NB	0.425	A	W11-5	30	30			6.25										X									X		
NB	0.741	C	VR-017	24	30																						TH-44, BROWN RD		
		C	VR-017	24	30			5.00										X									E-141		
NB	0.749	D	R1-1	30	30																						TH-44, BROWN RD		
		D	R1-1	30	30			6.25										X									X		
NB	1.270	C	VR-023b	24	30			5.00										X									INSTALL AT MID-POINT OF LARG PULL-OFF		
NB	2.396	A	R2-5A	24	30		REDUCED SPEED AHEAD																						
NB	2.425	A	W3-5	36	36			9.00										X									INSTALL 150 FEET NORTH OF EXISTING REDUCED SPEED AHEAD SIGN		
NB	2.434	A	VD-018	30	18		VILLAGE SIGN																						
NB	2.472	A	W2-1	30	30		CROSSROADS																						
<b>SIGN SUMMARY SHEET</b>							<b>SHEET TOTALS</b>				37.34	0.00	0	0	<del>8</del>	8	0	0	8	120	PROJECT NAME: <b>Fair Haven-Panton VT22A</b>								
											SF	SF	EA	EA	EA	EA	EA	EA	EA	FT	PROJECT NUMBER: <b>STPG SIGN(24)</b>								
															1						FILE NAME: <b>Shoreham.xls</b>								
VERMONT AGENCY OF TRANSPORTATION							<b>TOWN TOTALS</b>				569.3	0.0	6.0	2.0	2.0	132	1.0	0.0	77	1155.0	PLOT DATE: <b>4/29/2009</b>								
																					DRAWN BY: <b>T. Guazzoni</b>								
																					CHECKED BY: <b>S. Menard</b>								
																					SHEET <b>55</b> OF <b>117</b>								

DIR	MILEPOINT	LOCATION CODE (SHEET 2)	MUTCD CODE	WIDTH (IN)	HEIGHT (IN)	SHEETING REMARKS	SIGN LEGEND	NEW SIGNS		EXISTING SIGNS				EXIST POST		NUMBER OF NEW POSTS	SQUARE STEEL (in)			TUBULAR STEEL Ø (IN)				SIGN FRAME REQUIRED	REMARKS	SIGN DETAIL			
								"A"	"B"	RETAIN	SALVAGE FROM	SALVAGE TO	REMOVE	RETAIN	REMOVE		1.75	2.00	2.50	FOUNDATION	3.00	3.50	4.00			5.00	DETAIL IN SHS	DETAIL ON SHEET NUMBER	DETAIL ON STD SHEET NUMBER
																	(LB / FT)				(LB / FT)								
<b>SHOREHAM VT22A</b>							"FY"-FLUORESCENT YELLOW "FYG"-FLUORESCENT YELLOW GREEN																"SHS"-STANDARD HIGHWAY SIGNS						
		A	VD-018	30	18			3.75							1		X									E-128A			
NB	2.500	A	R2-1	24	30		SPEED LIMIT 40 						1			X													
NB	2.520	A	R2-1	30	36			7.50							1		X							INSTALL 100 FEET NORTH OF EXISTING SPEED LIMIT 40	6				
NB	2.525	A	D1-1A	72	10		DESTINATION SIGN 						1			X													
NB	2.553	A	W2-1Mb	30	30			6.25							1		X							INSTALL 150 FEET NORTH OF EXISTING WHITING D-BOARD	6				
NB	2.582	A	D1-1A	72	12			6.00							2		X								INSTALL 150 FEET SOUTH OF INTERSECTION	5			
NB	2.616	C	VR-017	24	30							1				X								RICHVILLE RD					
		C	VR-017	24	30			5.00							1		X							REMOVE ILLEGAL "NO THRU TRUCKS" SIGN		E-141			
NB	2.616	D	R1-1	30	30							1				X									GATE POSTED - RICHVILLE RD				
		D	R1-1	30	30			6.25							1		X												
NB	2.624	D	R1-1	30	30							2	1			X										GATE POSTED - RICHVILLE RD			
		D	R1-1	30	30			6.25							1		X										X		
NB	2.642	A	M3-1	24	12							1				X													
		A	M1-5A	24	24							1				X													
		A	M3-1	24	12			2.00							1		X								GREEN ON WHITE SHEETING	X			
<b>SIGN SUMMARY SHEET</b>							SHEET TOTALS	43.00	0.00	0	0	2	7	0	0	9		135							PROJECT NAME: Fair Haven-Panton VT22A				
VERMONT AGENCY OF TRANSPORTATION							TOWN TOTALS	SF	SF	EA	EA	EA	EA	EA	EA	EA	EA	FT							PROJECT NUMBER: STPG SIGN(24)				
								569.3	0.0	6.0	2.0	2.0	132	1.0	0.0	77		1155.0						FILE NAME: Shoreham.xls				PLOT DATE: 4/29/2009	
																									PROJECT MANAGER: N. Avery				DRAWN BY: T. Guazzoni
																									DESIGNED BY: J. Kelly				CHECKED BY: S. Menard
																									SHOREHAM SHEET 2				SHEET 56 OF 117

DIR	MILEPOINT	LOCATION CODE (SHEET 2)	MUTCD CODE	WIDTH (IN)	HEIGHT (IN)	SHEETING REMARKS	SIGN LEGEND	NEW SIGNS		EXISTING SIGNS				EXIST POST		NUMBER OF NEW POSTS	SQUARE STEEL (in)			TUBULAR STEEL Ø (IN)				SIGN FRAME REQUIRED	REMARKS	SIGN DETAIL			
								"A"	"B"	RETAIN	SALVAGE FROM	SALVAGE TO	REMOVE	RETAIN	REMOVE		1.75	2.00	2.50	FOUNDATION	3.00	3.50	4.00			5.00	DETAIL IN SHS	DETAIL ON SHEET NUMBER	DETAIL ON STD SHEET NUMBER
																	(LB / FT)				(LB / FT)								
<b>SHOREHAM VT22A</b>							"FY"-FLUORESCENT YELLOW "FYG"-FLUORESCENT YELLOW GREEN																"SHS"-STANDARD HIGHWAY SIGNS						
		A	M1-5	24	24			4.00																		E-136B			
NB	2.680	A	VD-062B	72	16		BUSINESS SIGN			1				X															
		A	VD-062B	72	16		BUSINESS SIGN			1																			
NB	2.728	A	VW-202	30	30		TRUCKS ENTERING WARNING						1	X															
NB	2.766	A	R2-1	24	30							1	X		X														
		A	R2-1	24	30			5.00							1									X					
NB	2.963	A	M2-1	21	15																								
		A	M1-5	24	24																								
		A	M2-1	21	15			2.19							1	X								X					
		A	M1-5	24	24			4.00																		E-136B			
NB	2.990	A	D9-1	24	30		PHONE SYMBOL						1	X															
		A	VD-058	24	8		PHONE ARROW						1																
NB	3.005	A	D1-1A	72	10																								
		A	D1-1A	72	10																								
		A	D1-1M	72	10																								
<b>SIGN SUMMARY SHEET</b>							<b>SHEET TOTALS</b>	15.19	0.00	2	0	0	9	0	0	2	30												
							SF	SF	EA	EA	EA	EA	EA	EA	EA	EA	FT												
VERMONT AGENCY OF TRANSPORTATION							<b>TOWN TOTALS</b>	569.3	0.0	6.0	2.0	2.0	132	1.0	0.0	77	1155.0												
PROJECT NAME: Fair Haven-Panton VT22A																					PROJECT NUMBER: STPG SIGN(24)								
FILE NAME: Shoreham.xls																		PLOT DATE: 4/29/2009											
PROJECT MANAGER: N. Avery																		DRAWN BY: T. Guazzoni											
DESIGNED BY: J. Kelly																		CHECKED BY: S. Menard											
SHOREHAM SHEET 3																					SHEET 57 OF 117								



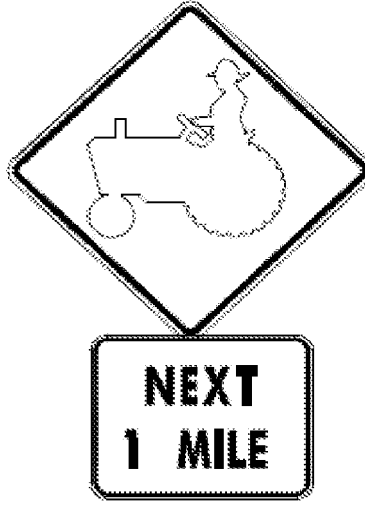

DIR	MILEPOINT	LOCATION CODE (SHEET 2)	MUTCD CODE	WIDTH (IN)	HEIGHT (IN)	SHEETING REMARKS	SIGN LEGEND	NEW SIGNS		EXISTING SIGNS				EXIST POST		NUMBER OF NEW POSTS	SQUARE STEEL (in)			TUBULAR STEEL Ø (IN)				SIGN FRAME REQUIRED	REMARKS	SIGN DETAIL			
								"A"	"B"	RETAIN	SALVAGE FROM	SALVAGE TO	REMOVE	RETAIN	REMOVE		1.75	2.00	2.50	FOUNDATION	3.00	3.50	4.00			5.00	DETAIL IN SHS	DETAIL ON SHEET NUMBER	DETAIL ON STD SHEET NUMBER
																	(LB / FT)				(LB / FT)								
<b>SHOREHAM VT22A</b>							"FY"-FLUORESCENT YELLOW "FYG"-FLUORESCENT YELLOW GREEN															"SHS"-STANDARD HIGHWAY SIGNS							
		A	D1-1M	72	10								1																
		A	D1-1A	72	12			6.00						2		X									5				
		A	D1-1A	72	12			6.00																	5				
		A	D1-1M	72	12			6.00																	5				
		A	D1-1M	72	12			6.00																Black on Orange sheeting. Do not install sign. Supply to Colchester Traffic Shop	5				
		A	D1-1M	72	12	TYPE IX		6.00																5					
NB	3.085	A	M3-4	24	12							1	X																
		A	M1-5A	24	24							1																	
		A	M6-1	21	15							1																	
		A	M3-1	24	12							1																	
		A	M1-5A	24	24							1																	
		A	M6-3	21	15							1																	
		A	M3-2	24	12							1																	
		A	M1-5A	24	24							1																	
		A	M6-3	21	15							1																	
<b>SIGN SUMMARY SHEET</b>							<b>SHEET TOTALS</b>	30.00	0.00	0	0	0	10	0	0	2	30						PROJECT NAME: Fair Haven-Panton VT22A						
								SF	SF	EA	EA	EA	EA	EA	EA	EA	FT						PROJECT NUMBER: STPG SIGN(24)						
VERMONT AGENCY OF TRANSPORTATION							<b>TOWN TOTALS</b>	569.3	0.0	6.0	2.0	2.0	132	1.0	0.0	77	1155.0						FILE NAME: Shoreham.xls	PLOT DATE: 4/29/2009					
																						PROJECT MANAGER: N. Avery	DRAWN BY: T. Guazzoni						
																						DESIGNED BY: J. Kelly	CHECKED BY: S. Menard						
																						SHOREHAM SHEET 4	SHEET 58 OF 117						





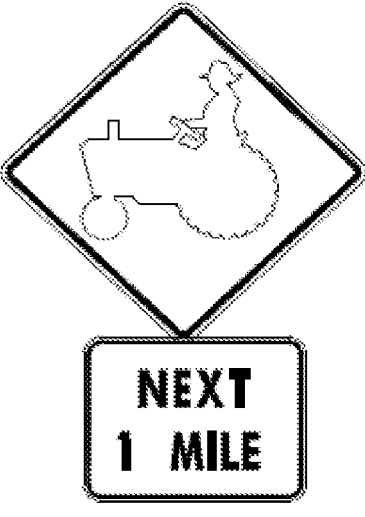

DIR	MILEPOINT	LOCATION CODE (SHEET 2)	MUTCD CODE	WIDTH (IN)	HEIGHT (IN)	SHEETING REMARKS	SIGN LEGEND	NEW SIGNS		EXISTING SIGNS				EXIST POST		NUMBER OF NEW POSTS	SQUARE STEEL (in)			TUBULAR STEEL Ø (IN)				SIGN FRAME REQUIRED	REMARKS	SIGN DETAIL			
								"A"	"B"	RETAIN	SALVAGE FROM	SALVAGE TO	REMOVE	RETAIN	REMOVE		1.75	2.00	2.50	FOUNDATION	3.00	3.50	4.00			5.00	DETAIL IN SHS	DETAIL ON SHEET NUMBER	DETAIL ON STD SHEET NUMBER
																	(LB / FT)				(LB / FT)								
<b>SHOREHAM VT22A</b>							"FY"-FLUORESCENT YELLOW "FYG"-FLUORESCENT YELLOW GREEN															"SHS"-STANDARD HIGHWAY SIGNS							
		A	M3-4	24	12			2.00														#3	GREEN ON WHITE SHEETING	X	7				
		A	M1-5	24	24			4.00																	E-136B				
		A	M6-1	21	15			2.19															GREEN ON WHITE SHEETING	X					
		A	M3-1	24	12			2.00															GREEN ON WHITE SHEETING	X					
		A	M1-5	24	24			4.00																	E-136B				
		A	M6-3	21	15			2.19															GREEN ON WHITE SHEETING	X					
		A	M3-2	24	12			2.00															GREEN ON WHITE SHEETING	X					
		A	M1-5	24	24			4.00																	E-136B				
		A	M6-3	21	15			2.19															GREEN ON WHITE SHEETING	X					
NB	3.133	A	M3-1	24	12																								
		A	M1-5A	24	24																								
		A	M4-5	21	15																								
		A	M3-2	24	12																								
		A	M1-5A	24	24																								
		A	M3-1	24	12		2.00																						
<b>SIGN SUMMARY SHEET</b>							<b>SHEET TOTALS</b>				26.57	0.00	0	0	0	5	0	0	2	30	PROJECT NAME: <b>Fair Haven-Panton VT22A</b>								
							SF	SF	EA	EA	EA	EA	EA	EA	EA	EA	EA	EA	FT	PROJECT NUMBER: <b>STPG SIGN(24)</b>									
VERMONT AGENCY OF TRANSPORTATION							<b>TOWN TOTALS</b>				569.3	0.0	6.0	2.0	2.0	132	1.0	0.0	77	1155.0	FILE NAME: <b>Shoreham.xls</b> PLOT DATE: <b>4/29/2009</b>								
																					PROJECT MANAGER: <b>N. Avery</b> DRAWN BY: <b>T. Guazzoni</b>								
																					DESIGNED BY: <b>J. Kelly</b> CHECKED BY: <b>S. Menard</b>								
																					SHOREHAM SHEET 5 SHEET <b>59</b> OF <b>117</b>								








DIR	MILEPOINT	LOCATION CODE (SHEET 2)	MUTCD CODE	WIDTH (IN)	HEIGHT (IN)	SHEETING REMARKS	SIGN LEGEND	NEW SIGNS		EXISTING SIGNS				EXIST POST		NUMBER OF NEW POSTS	SQUARE STEEL (in)			TUBULAR STEEL Ø (IN)				SIGN FRAME REQUIRED	REMARKS	SIGN DETAIL			
								"A"	"B"	RETAIN	SALVAGE FROM	SALVAGE TO	REMOVE	RETAIN	REMOVE		1.75	2.00	2.50	FOUNDATION	3.00	3.50	4.00			5.00	DETAIL IN SHS	DETAIL ON SHEET NUMBER	DETAIL ON STD SHEET NUMBER
																	(LB / FT)				(LB / FT)								
<b>SHOREHAM VT22A</b>							"FY"-FLUORESCENT YELLOW "FYG"-FLUORESCENT YELLOW GREEN																"SHS"-STANDARD HIGHWAY SIGNS						
			A	M1-5	24	24		4.00																		E-136B			
			A	M4-5	24	12		2.00																	GREEN ON WHITE SHEETING	X			
			A	M3-2	24	12		2.00																	GREEN ON WHITE SHEETING	X			
			A	M1-5	24	24		4.00																			E-136B		
NB	3.180		A	R2-1	24	30	SPEED LIMIT 40							2+		X													
			A	D2-1	72	12		6.00									2	X								5			
			A	D2-1	72	12		6.00																		5			
NB	3.210		A	D2-1	72	10	DESTINATION SIGN						1			X													
			A	D2-1	72	10	DESTINATION SIGN																						
			A	R2-1	24	30		5.00									1	X						X					
NB	3.462		A	M2-1	21	15							1																
			A	M1-5A	24	24							1																
			A	M2-1	21	15		2.19									1	X					GREEN ON WHITE SHEETING	X					
			A	M1-5	24	24		4.00																	E-136B				
NB	3.520		A	D1-1A	72	10							1		X								RETAIN BOTH POSTS						
<b>SIGN SUMMARY SHEET</b>							SHEET TOTALS	35.19	0.00	0	0	0	6	0	0	4	60						PROJECT NAME: Fair Haven-Panton VT22A PROJECT NUMBER: STPG SIGN(24)						
VERMONT AGENCY OF TRANSPORTATION							TOWN TOTALS	569.3	0.0	6.0	2.0	2.0	132	1.0	0.0	77	1155.0						FILE NAME: Shoreham.xls PROJECT MANAGER: N. Avery DESIGNED BY: J. Kelly SHOREHAM SHEET 6 PLOT DATE: 4/29/2009 DRAWN BY: T. Guazzoni CHECKED BY: S. Menard SHEET 60 OF 117						



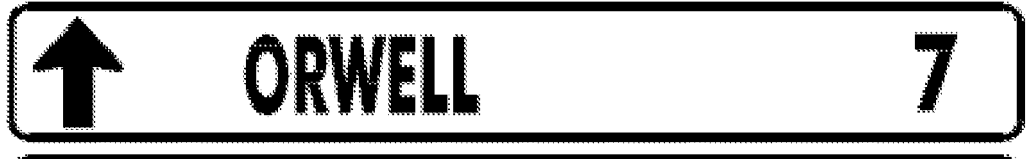



DIR	MILEPOINT	LOCATION CODE (SHEET 2)	MUTCD CODE	WIDTH (IN)	HEIGHT (IN)	SHEETING REMARKS	SIGN LEGEND	NEW SIGNS		EXISTING SIGNS				EXIST POST		NUMBER OF NEW POSTS	SQUARE STEEL (in)			TUBULAR STEEL Ø (IN)				SIGN FRAME REQUIRED	REMARKS	SIGN DETAIL			
								"A"	"B"	RETAIN	SALVAGE FROM	SALVAGE TO	REMOVE	RETAIN	REMOVE		1.75	2.00	2.50	FOUNDATION	3.00	3.50	4.00			5.00	DETAIL IN SHS	DETAIL ON SHEET NUMBER	DETAIL ON STD SHEET NUMBER
																	(LB / FT)				(LB / FT)								
<b>SHOREHAM VT22A</b>							"FY"-FLUORESCENT YELLOW "FYG"-FLUORESCENT YELLOW GREEN																"SHS"-STANDARD HIGHWAY SIGNS						
			A	D1-1A	72	10																							
			A	D1-1A	72	10																							
			A	D1-1A	72	10																							
			A	D1-1A	72	12		6.00																			5		
			A	D1-1A	72	12		6.00																			5		
			A	D1-1A	72	12		6.00																			5		
			A	D1-1A	72	12		6.00																			5		
NB	3.510		A	M3-1	24	12																							
			A	M1-5A	24	24																							
			A	M6-3	21	15																							
			A	M3-2	24	12																							
			A	M1-5A	24	24																							
			A	M6-1	21	15																							
			A	M3-1	24	12	2.00											X					X			GREEN ON WHITE SHEETING			
			A	M1-5	24	24	4.00																			E-136B			
<b>SIGN SUMMARY SHEET</b>							<b>SHEET TOTALS</b>				30.00	0.00	0	0	0	9	0	0	2	30									
							SF	SF	EA	EA	EA	EA	EA	EA	EA	EA	EA	EA	EA	FT									
VERMONT AGENCY OF TRANSPORTATION							<b>TOWN TOTALS</b>				569.3	0.0	6.0	2.0	2.0	132	1.0	0.0	77	1155.0									
																	PROJECT NAME: <b>Fair Haven-Panton VT22A</b>		PROJECT NUMBER: <b>STPG SIGN(24)</b>		FILE NAME: <b>Shoreham.xls</b>		PLOT DATE: <b>4/29/2009</b>						
																	DESIGNED BY: <b>J. Kelly</b>		CHECKED BY: <b>S. Menard</b>		DRAWN BY: <b>T. Guazzoni</b>		SHEET <b>61</b> OF <b>117</b>						

DIR	MILEPOINT	LOCATION CODE (SHEET 2)	MUTCD CODE	WIDTH (IN)	HEIGHT (IN)	SHEETING REMARKS	SIGN LEGEND	NEW SIGNS		EXISTING SIGNS				EXIST POST		NUMBER OF NEW POSTS	SQUARE STEEL (in)			TUBULAR STEEL Ø (IN)				SIGN FRAME REQUIRED	REMARKS	SIGN DETAIL			
								"A"	"B"	RETAIN	SALVAGE FROM	SALVAGE TO	REMOVE	RETAIN	REMOVE		1.75	2.00	2.50	FOUNDATION	3.00	3.50	4.00			5.00	DETAIL IN SHS	DETAIL ON SHEET NUMBER	DETAIL ON STD SHEET NUMBER
																	(LB / FT)				(LB / FT)								
<b>SHOREHAM VT22A</b>							"FY"-FLUORESCENT YELLOW "FYG"-FLUORESCENT YELLOW GREEN															"SHS"-STANDARD HIGHWAY SIGNS							
		A	M6-3	21	15			2.19																GREEN ON WHITE SHEETING	X	E-136B			
		A	M3-2	24	12			2.00																GREEN ON WHITE SHEETING	X	E-136B			
		A	M1-5	24	24			4.00																			E-136B		
		A	M6-1	21	15			2.19																	GREEN ON WHITE SHEETING	X	E-136B		
NB	3.563	A	R2-1	24	30							1	X																
		A	R2-1	24	30			5.00							1	X								X					
NB	3.595	A	D2-1	72	12			6.00									2	X							INSTALL 170 FEET NORTH OF EXISTING SPEED LIMIT 50		5		
		A	D2-1	72	12			6.00																5					
		A	M3-1	24	12			2.00																X	GREEN ON WHITE SHEETING				
		A	M1-5	24	24			4.00																			E-136B		
NB	3.630	A	M3-1	24	12		NORTH						1	X															
		A	M1-5A	24	24		ROUTE 22A							1															
NB	3.670	A	D2-1	72	10		DESTINATION SIGN						1	X															
		A	D2-1	72	10		DESTINATION SIGN						1																
NB	3.997	A	S3-1	30	30		SCHOOL BUS STOP AHEAD WARNING						1	X															
<b>SIGN SUMMARY SHEET</b>							<b>SHEET TOTALS</b>	33.38	0.00	0	0	0	6	0	0	3	45							PROJECT NAME: <b>Fair Haven-Panton VT22A</b>					
								SF	SF	EA	EA	EA	EA	EA	EA	EA	FT							PROJECT NUMBER: <b>STPG SIGN(24)</b>					
VERMONT AGENCY OF TRANSPORTATION							<b>TOWN TOTALS</b>	569.3	0.0	6.0	2.0	2.0	132	1.0	0.0	77	1155.0							FILE NAME: <b>Shoreham.xls</b>	PLOT DATE: <b>4/29/2009</b>				
																								PROJECT MANAGER: <b>N. Avery</b>	DRAWN BY: <b>T. Guazzoni</b>				
																									DESIGNED BY: <b>J. Kelly</b>	CHECKED BY: <b>S. Menard</b>			
																										SHOREHAM SHEET <b>8</b>	SHEET <b>62</b> OF <b>117</b>		

DIR	MILEPOINT	LOCATION CODE (SHEET 2)	MUTCD CODE	WIDTH (IN)	HEIGHT (IN)	SHEETING REMARKS	SIGN LEGEND	NEW SIGNS		EXISTING SIGNS				EXIST POST		NUMBER OF NEW POSTS	SQUARE STEEL (in)			TUBULAR STEEL Ø (IN)				SIGN FRAME REQUIRED	REMARKS	SIGN DETAIL			
								"A"	"B"	RETAIN	SALVAGE FROM	SALVAGE TO	REMOVE	RETAIN	REMOVE		1.75	2.00	2.50	FOUNDATION	3.00	3.50	4.00			5.00	DETAIL IN SHS	DETAIL ON SHEET NUMBER	DETAIL ON STD SHEET NUMBER
																	(LB / FT)				(LB / FT)								
<b>SHOREHAM VT22A</b>							"FY"-FLUORESCENT YELLOW "FYG"-FLUORESCENT YELLOW GREEN															"SHS"-STANDARD HIGHWAY SIGNS							
NB	4.087	C	VR-017	24	30																								
		C	VR-017	24	30			5.00										X								E-141			
NB	4.095	D	R1-1	30	30																								
		D	R1-1	30	30			6.25										X							X				
NB	4.780	A	S3-1	30	30		SCHOOL BUS STOP AHEAD WARNING																						
NB	4.880	A	W11-5	30	30																								
		A	W7-3A	24	18																								
		A	W11-5	30	30			6.25										X							X				
		A	W7-3A	24	18			3.00																	X				
NB	5.580	A	W1-2L	30	30		LEFT CURVE WARNING																						
		A	W13-1	18	18		45 MPH PLAQUE																						
NB	5.626	A	VD-062AL	72	16		BUSINESS SIGN																						
		A	VD-062AL	72	16																								
NB	5.649	A	VD-062AL	72	16		BUSINESS SIGN																						
		A	VD-062AL	72	16																								
NB	5.665	A	W1-2L	30	30			6.25																	X				
		A	W1-2L	30	30																								
NB	5.948	C	VR-017	24	24																								
		C	VR-017	24	24																								
<b>SIGN SUMMARY SHEET</b>							SHEET TOTALS	26.75	0.00	0	1	2	4	X	0	0	6	90						PROJECT NAME: Fair Haven-Panton VT22A PROJECT NUMBER: STPG SIGN(24)					
								SF	SF	EA	EA	EA	EA	EA	EA	EA	EA	FT						FILE NAME: Shoreham.xls PLOT DATE: 4/29/2009 PROJECT MANAGER: N. Avery DRAWN BY: T. Guazzoni DESIGNED BY: J. Kelly CHECKED BY: S. Menard SHOREHAM SHEET 9 SHEET 63 OF 117					
VERMONT AGENCY OF TRANSPORTATION							TOWN TOTALS	569.3	0.0	6.0	2.0	2.0	132	1.0	0.0	77	1155.0												

DIR	MILEPOINT	LOCATION CODE (SHEET 2)	MUTCD CODE	WIDTH (IN)	HEIGHT (IN)	SHEETING REMARKS	SIGN LEGEND	NEW SIGNS		EXISTING SIGNS				EXIST POST		NUMBER OF NEW POSTS	SQUARE STEEL (in)			TUBULAR STEEL Ø (IN)				SIGN FRAME REQUIRED	REMARKS	SIGN DETAIL			
								"A"	"B"	RETAIN	SALVAGE FROM	SALVAGE TO	REMOVE	RETAIN	REMOVE		1.75	2.00	2.50	FOUNDATION	3.00	3.50	4.00			5.00	DETAIL IN SHS	DETAIL ON SHEET NUMBER	DETAIL ON STD SHEET NUMBER
																	(LB / FT)				(LB / FT)								
<b>SHOREHAM VT22A</b>							"FY"-FLUORESCENT YELLOW "FYG"-FLUORESCENT YELLOW GREEN																"SHS"-STANDARD HIGHWAY SIGNS						
			C	VR-017	24	30																						E-141	
NB	5.956	D	R1-1	30	30							1			X														TH-15, DOOLITTLE RD
		D	R1-1	30	30																						X		
NB	5.991	A	M3-1	24	12							1		X															
		A	M1-6	30	24							1																	
		A	M3-1	24	12								1		X												X		GREEN ON WHITE SHEETING
		A	M1-5	24	24																								E-136B
NB	6.030	A	R2-1	24	30											1													INSTALL 200 FEET NORTH OF ROUTE MARKER ASSEMBLY
SB	6.062	F	W11-5	30	30							1		X															
		F	W7-3A	24	18								1																
		F	W11-5	30	30																								X
		F	W7-3A	24	18																								X
SB	6.029	F	VD-062AL	72	16	BUSINESS SIGN			1					1															
SB	5.956	G	VR-017	24	30																								TH-7, LAPHAM BAY RD
		G	VR-017	24	30																								E-141
<b>SIGN SUMMARY SHEET</b>							SHEET TOTALS		36.50	0.00	1	0	0	<del>6</del> 7	1	0	6	90							PROJECT NAME: Fair Haven-Panton VT22A				
									SF	SF	EA	EA	EA	EA	EA	EA	EA	FT							PROJECT NUMBER: STPG SIGN(24)				
VERMONT AGENCY OF TRANSPORTATION							TOWN TOTALS		569.3	0.0	6.0	2.0	2.0	132	1.0	0.0	77	1155.0							FILE NAME: Shoreham.xls	PLOT DATE: 4/29/2009			
																								PROJECT MANAGER: N. Avery	DRAWN BY: T. Guazzoni				
																								DESIGNED BY: J. Kelly	CHECKED BY: S. Menard				
																								SHOREHAM SHEET 10	SHEET 64 OF 117				





DIR	MILEPOINT	LOCATION CODE (SHEET 2)	MUTCD CODE	WIDTH (IN)	HEIGHT (IN)	SHEETING REMARKS	SIGN LEGEND	NEW SIGNS		EXISTING SIGNS				EXIST POST		NUMBER OF NEW POSTS	SQUARE STEEL (in)			TUBULAR STEEL Ø (IN)				SIGN FRAME REQUIRED	REMARKS	SIGN DETAIL			
								"A"	"B"	RETAIN	SALVAGE FROM	SALVAGE TO	REMOVE	RETAIN	REMOVE		1.75	2.00	2.50	FOUNDATION	3.00	3.50	4.00			5.00	DETAIL IN SHS	DETAIL ON SHEET NUMBER	DETAIL ON STD SHEET NUMBER
																	(LB / FT)				(LB / FT)								
<b>SHOREHAM VT22A</b>							"FY"-FLUORESCENT YELLOW "FYG"-FLUORESCENT YELLOW GREEN															"SHS"-STANDARD HIGHWAY SIGNS							
SB	5.948	H	R1-1	30	30																								
		H	R1-1	30	30			6.25															X						
SB	5.912	F	M3-3	24	12																								
		F	M1-6	30	24																								
		F	M3-3	24	12			2.00															X						
		F	M1-5	24	24			4.00																	E-136B				
SB	5.830	F	W1-2R	30	30		RIGHT CURVE WARNING																						
		F	W13-1	18	18		45 MPH ADVISORY																						
SB	5.812	F	W1-2R	30	30																								
								6.25															X						
SB	5.626	F	R2-1	24	30																								
								5.00															X						
SB	4.557	F	VW-054L	30	30		HIDDEN DRIVE LEFT WARNING																						
																													
SB	4.495	F	VW-054L	30	30			6.25																	E-154				
SB	4.065	F	S3-1	30	30		SCHOOL BUS STOP AHEAD WARNING																						
																													
SB	3.750	F	R2-5A	24	30		REDUCED SPEED AHEAD																						
																													
SB	3.660	F	W3-5	36	36			9.00																					
																							X						
<b>SIGN SUMMARY SHEET</b>							SHEET TOTALS	38.75	0.00	0	0	0	8	0	0	7	105						PROJECT NAME: <b>Fair Haven-Panton VT22A</b>						
								SF	SF	EA	EA	EA	EA	EA	EA	EA	FT						PROJECT NUMBER: <b>STPG SIGN(24)</b>						
VERMONT AGENCY OF TRANSPORTATION							TOWN TOTALS	569.3	0.0	6.0	2.0	2.0	132	1.0	0.0	77	1155.0						FILE NAME: <b>Shoreham.xls</b>						
																							PLOT DATE: <b>4/29/2009</b>						
																								DRAWN BY: <b>T. Guazzoni</b>					
																								CHECKED BY: <b>S. Menard</b>					
																								SHEET <b>65</b> OF <b>117</b>					







DIR	MILEPOINT	LOCATION CODE (SHEET 2)	MUTCD CODE	WIDTH (IN)	HEIGHT (IN)	SHEETING REMARKS	SIGN LEGEND	NEW SIGNS		EXISTING SIGNS				EXIST POST		NUMBER OF NEW POSTS	SQUARE STEEL (in)			TUBULAR STEEL Ø (IN)				SIGN FRAME REQUIRED	REMARKS	SIGN DETAIL										
								"A"	"B"	RETAIN	SALVAGE FROM	SALVAGE TO	REMOVE	RETAIN	REMOVE		1.75	2.00	2.50	FOUNDATION	3.00	3.50	4.00			5.00	DETAIL IN SHS	DETAIL ON SHEET NUMBER	DETAIL ON STD SHEET NUMBER							
																	(LB / FT)				(LB / FT)															
<b>SHOREHAM VT22A</b>							"FY"-FLUORESCENT YELLOW "FYG"-FLUORESCENT YELLOW GREEN																"SHS"-STANDARD HIGHWAY SIGNS													
SB	3.670	F	M2-1	21	15		JCT																													
		F	M1-5A	24	24		ROUTE 74																													
SB	3.690	F	VD-018	30	18			3.75																										E-128A		
SB	3.630	F	D1-1M	72	10		DESTINATION SIGN																													
		F	D1-1A	72	10		DESTINATION SIGN																													
		F	D1-1A	72	10		DESTINATION SIGN																													
		F	D1-1A	72	10		DESTINATION SIGN																													
SB	3.620	F	M2-1	21	15			2.19																												
		F	M1-5	24	24			4.00																										E-136B		
SB	3.580	F	D1-1A	72	12			6.00																											5	
		F	D1-1A	72	12			6.00																											5	
		F	D1-1A	72	12			6.00																											5	
		F	D1-1A	72	12			6.00																											5	
SB	3.542	F	M3-2	24	12																															
		F	M1-5A	24	24																															
<b>SIGN SUMMARY SHEET</b>							<b>SHEET TOTALS</b>	33.94	0.00	0	0	0	8	0	0	4	60																			
								SF	SF	EA	EA	EA	EA	EA	EA	EA	EA	EA	EA	EA	EA	EA	EA	EA	EA	EA	EA	EA	EA	EA	EA	EA	EA	EA	EA	EA
VERMONT AGENCY OF TRANSPORTATION							<b>TOWN TOTALS</b>	569.3	0.0	6.0	2.0	2.0	132	1.0	0.0	77	1155.0																			
																						PROJECT NAME:	<b>Fair Haven-Panton VT22A</b>													
																						PROJECT NUMBER:	<b>STPG SIGN(24)</b>													
												FILE NAME:	<b>Shoreham.xls</b>					PLOT DATE:	<b>4/29/2009</b>																	
												PROJECT MANAGER:	<b>N. Avery</b>					DRAWN BY:	<b>T. Guazzoni</b>																	
												DESIGNED BY:	<b>J. Kelly</b>					CHECKED BY:	<b>S. Menard</b>																	
												SHOREHAM SHEET 12					SHEET <b>66</b> OF <b>117</b>																			

DIR	MILEPOINT	LOCATION CODE (SHEET 2)	MUTCD CODE	WIDTH (IN)	HEIGHT (IN)	SHEETING REMARKS	SIGN LEGEND  FOR ALL POST LENGTHS, SEE ORIGINAL RECORD PLANS	NEW SIGNS		EXISTING SIGNS				EXIST POST		NUMBER OF NEW POSTS	SQUARE STEEL (in)			TUBULAR STEEL Ø (IN)				SIGN FRAME REQUIRED	REMARKS	SIGN DETAIL									
								"A"	"B"	RETAIN	SALVAGE FROM	SALVAGE TO	REMOVE	RETAIN	REMOVE		1.75 (LB / FT)	2.00	2.50	FOUNDATION	3.00	3.50	4.00			5.00	DETAIL IN SHS	DETAIL ON SHEET NUMBER	DETAIL ON STD SHEET NUMBER						
							"FY"-FLUORESCENT YELLOW "FYG"-FLUORESCENT YELLOW GREEN																												
<b>SHOREHAM VT22A</b>																							"SHS"-STANDARD HIGHWAY SIGNS												
		F	M6-1	21	15																														
		F	M3-3	24	12																														
		F	M1-5A	24	24																														
		F	M6-3	21	15																														
		F	M3-4	24	12																														
		F	M1-5A	24	24																														
		F	M6-3	21	15																														
		F	M3-2	24	12			2.00														#3	GREEN ON WHITE SHEETING	X		7									
		F	M1-5	24	24			4.00																									E-136B		
		F	M6-1	21	15			2.19																											
		F	M3-3	24	12			2.00																											
		F	M1-5	24	24			4.00																										E-136B	
		F	M6-3	21	15			2.19																											
		F	M3-4	24	12			2.00																											
		F	M1-5	24	24			4.00																										E-136B	





SIGN SUMMARY SHEET		SHEET TOTALS								
		SF	SF	EA	EA	EA	EA	EA	EA	EA
		22.38	0.00	0	0	0	7	0	0	0
VERMONT AGENCY OF TRANSPORTATION		SF	SF	EA	EA	EA	EA	EA	EA	EA
		TOWN TOTALS								
		569.3	0.0	6.0	2.0	2.0	132	1.0	0.0	77
										1155.0








PROJECT NAME: <b>Fair Haven-Panton VT22A</b>	
PROJECT NUMBER: <b>STPG SIGN(24)</b>	
FILE NAME: <b>Shoreham.xls</b>	PLOT DATE: <b>4/29/2009</b>
PROJECT MANAGER: <b>N. Avery</b>	DRAWN BY: <b>T. Guazzoni</b>
DESIGNED BY: <b>J. Kelly</b>	CHECKED BY: <b>S. Menard</b>
SHOREHAM SHEET <b>13</b>	SHEET <b>67</b> OF <b>117</b>

DIR	MILEPOINT	LOCATION CODE (SHEET 2)	MUTCD CODE	WIDTH (IN)	HEIGHT (IN)	SHEETING REMARKS	SIGN LEGEND	NEW SIGNS		EXISTING SIGNS				EXIST POST		NUMBER OF NEW POSTS	SQUARE STEEL (in)			TUBULAR STEEL Ø (IN)				SIGN FRAME REQUIRED	REMARKS	SIGN DETAIL			
								"A"	"B"	RETAIN	SALVAGE FROM	SALVAGE TO	REMOVE	RETAIN	REMOVE		1.75	2.00	2.50	FOUNDATION	3.00	3.50	4.00			5.00	DETAIL IN SHS	DETAIL ON SHEET NUMBER	DETAIL ON STD SHEET NUMBER
																	(LB / FT)				(LB / FT)								
<b>SHOREHAM VT22A</b>							"FY"-FLUORESCENT YELLOW "FYG"-FLUORESCENT YELLOW GREEN															"SHS"-STANDARD HIGHWAY SIGNS							
		F	M6-3	21	15			2.19															GREEN ON WHITE SHEETING	X					
SB	3.505	F	R2-1	30	36			7.50						1	X								INSTALL 50 NORTH OF EXISTING SPEED LIMIT 40 TO NORTH SIDE OF UTILITY POLE		6				
SB	3.495	F	R2-1	24	30		SPEED LMIT 40							1	X														
SB	3.480	F	D2-1	72	12			6.00						2	X								INSTALL 100 FEET NORTH OF EXISTING D-BOARD ASSEMBLY		5				
		F	D2-1	72	12			6.00																	5				
		F	M3-3	24	12			2.00															GREEN WITH WHITE SHEETING	X					
		F	M1-5	24	24			4.00																	E-136B				
SB	3.460	F	D1-1M	72	10		DESTINATION SIGN							1	X														
		F	D1-1M	72	10		DESTINATION SIGN							1															
		F	D2-1	72	10		DESTINATION SIGN							1															
		F	D2-1	72	10		DESTINATION SIGN							1															
SB	3.430	F	VD-062B	72	16		DESTINATION SIGN			1					X														
		F	VD-062B	72	16		DESTINATION SIGN			1																			
		F	VD-062AL	72	16		DESTINATION SIGN			1																			
SB	3.340	F	M3-3	24	12		SOUTH							1	X														
<b>SIGN SUMMARY SHEET</b>							<b>SHEET TOTALS</b>	27.69	0.00	3	0	0	X	0	0	3	45							PROJECT NAME: Fair Haven-Panton VT22A					
								SF	SF	EA	EA	EA	EA	EA	EA	EA	FT						PROJECT NUMBER: STPG SIGN(24)						
VERMONT AGENCY OF TRANSPORTATION							<b>TOWN TOTALS</b>	569.3	0.0	6.0	2.0	2.0	132	1.0	0.0	77	1155.0						FILE NAME: Shoreham.xls	PLOT DATE: 4/29/2009					
																						PROJECT MANAGER: N. Avery	DRAWN BY: T. Guazzoni						
																						DESIGNED BY: J. Kelly	CHECKED BY: S. Menard						
																						SHOREHAM SHEET 14	SHEET 68 OF 117						

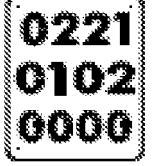

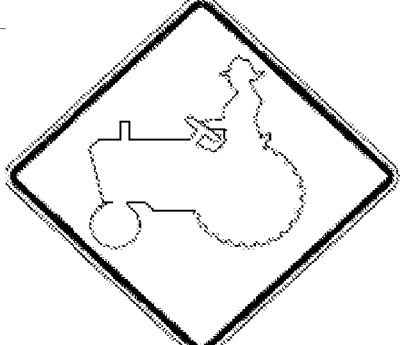



DIR	MILEPOINT	LOCATION CODE (SHEET 2)	MUTCD CODE	WIDTH (IN)	HEIGHT (IN)	SHEETING REMARKS	SIGN LEGEND	NEW SIGNS		EXISTING SIGNS					EXIST POST		NUMBER OF NEW POSTS	SQUARE STEEL (in)			TUBULAR STEEL Ø (IN)				SIGN FRAME REQUIRED	REMARKS	SIGN DETAIL																
								"A"	"B"	RETAIN	SALVAGE FROM	SALVAGE TO	REMOVE	RETAIN	REMOVE	1.75		2.00	2.50	FOUNDATION	3.00	3.50	4.00	5.00			DETAIL IN SHS	DETAIL ON SHEET NUMBER	DETAIL ON STD SHEET NUMBER														
																(LB / FT)			(LB / FT)																								
<b>SHOREHAM VT22A</b>							"FY"-FLUORESCENT YELLOW "FYG"-FLUORESCENT YELLOW GREEN																"SHS"-STANDARD HIGHWAY SIGNS																				
			F	M1-5	24	24	ROUTE 22A									1																											
SB	3.285		F	VD-018	30	18	VILLAGE SIGN																																				
SB	3.215		F	M2-1	21	15																																					
			F	M1-5A	24	24																																					
			F	M2-1	21	15		2.19									1	X																									
			F	M1-5A	24	24		4.00																									E-136B										
SB	3.175		F	D1-1A	72	10																																					
			F	D1-1A	72	10																																					
			F	D1-1G	72	10																																					
			F	D1-1M	72	10																																					
			F	D1-1A	72	12		6.00																										5									
			F	D1-1A	72	12		6.00																																			
			F	D1-1M	72	12		6.00																																			
			F	D1-1M	72	12		6.00																																			
			F	D1-1M	72	12		6.00																																			
			F	D1-1M	72	12	TYPE IX	6.00																																			
<b>SIGN SUMMARY SHEET</b>							<b>SHEET TOTALS</b>	36.19	0.00	0	0	0	9	0	0	3	45																										
VERMONT AGENCY OF TRANSPORTATION								SF	SF	EA	EA	EA	EA	EA	EA	EA	FT																										
<b>TOWN TOTALS</b>								569.3	0.0	6.0	2.0	2.0	132	1.0	0.0	77	1155.0																										
																				PROJECT NAME:	<b>Fair Haven-Panton VT22A</b>																						
																				PROJECT NUMBER:	<b>STPG SIGN(24)</b>																						
																				FILE NAME:	<b>Shoreham.xls</b>							PLOT DATE:	<b>4/29/2009</b>														
																				PROJECT MANAGER:	<b>N. Avery</b>							DRAWN BY:	<b>T. Guazzoni</b>														
																				DESIGNED BY:	<b>J. Kelly</b>							CHECKED BY:	<b>S. Menard</b>														
																				SHOREHAM SHEET	<b>15</b>							SHEET	<b>69</b>							OF	<b>117</b>						







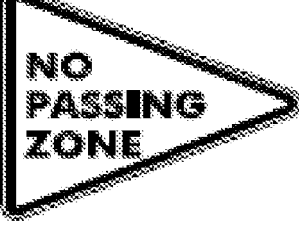

DIR	MILEPOINT	LOCATION CODE (SHEET 2)	MUTCD CODE	WIDTH (IN)	HEIGHT (IN)	SHEETING REMARKS	SIGN LEGEND	NEW SIGNS		EXISTING SIGNS				EXIST POST		NUMBER OF NEW POSTS	SQUARE STEEL (in)			TUBULAR STEEL Ø (IN)				SIGN FRAME REQUIRED	REMARKS	SIGN DETAIL			
								"A"	"B"	RETAIN	SALVAGE FROM	SALVAGE TO	REMOVE	RETAIN	REMOVE		1.75	2.00	2.50	FOUNDATION	3.00	3.50	4.00			5.00	DETAIL IN SHS	DETAIL ON SHEET NUMBER	DETAIL ON STD SHEET NUMBER
																	(LB / FT)				(LB / FT)								
<b>SHOREHAM VT22A</b>							"FY"-FLUORESCENT YELLOW "FYG"-FLUORESCENT YELLOW GREEN																"SHS"-STANDARD HIGHWAY SIGNS						
		F	M3-3	24	12			2.00																GREEN ON WHITE SHEETING	X				
		F	M1-5A	24	24			4.00																		E-136B			
SB	3.000	F	VW-202	30	30		TRUCKS ENTERING																						
SB	2.970	F	D2-1	72	10		ORWELL DESTINATION SIGN																						
		F	D2-1	72	10		FAIR HAVEN DESTINATION SIGN																						
		F	M3-3	24	12		SOUTH																						
		F	M1-5A	24	24		ROUTE 22A																						
SB	2.880	F	R2-1	24	30			5.00																INSTALL 475 FEET SOUTH OF EXISTING D-BOARDS AND ROUTE MARKERS.	X				
SB	2.710	F	W2-1	30	30		CROSSROAD WARNING																						
																													
SB	2.700	F	W2-1Mb	30	30			6.25																INSTALL 50 FEET SOUTH OF EXISTING CROSSROAD SIGN		6	E-155		
SB	2.660	F	D1-1A	72	12			6.00																INSTALL 200 FEET NORTH OF INTERSECTION		5			
SB	2.646	F	D1-1A	72	10		WHITING DESTINATION SIGN																						
SB	2.624	G	VR-017	24	30																			TH-31, CEMETERY RD					
		G	VR-017	24	30			5.00																INSTALL BELOW EXISTING SALVAGED SL 35			E-141		
		G	R2-1	24	30		SPEED LIMIT 35																						
<b>SIGN SUMMARY SHEET</b>							SHEET TOTALS	28.25	0.00	0	1	0	8	0	0	5	75								PROJECT NAME: Fair Haven-Panton VT22A				
								SF	SF	EA	EA	EA	EA	EA	EA	EA	FT								PROJECT NUMBER: STPG SIGN(24)				
VERMONT AGENCY OF TRANSPORTATION							TOWN TOTALS	569.3	0.0	6.0	2.0	2.0	132	1.0	0.0	77	1155.0								FILE NAME: Shoreham.xls	PLOT DATE: 4/29/2009			
																								PROJECT MANAGER: N. Avery	DRAWN BY: T. Guazzoni				
																								DESIGNED BY: J. Kelly	CHECKED BY: S. Menard				
																								SHOREHAM SHEET 17	SHEET 71 OF 117				





DIR	MILEPOINT	LOCATION CODE (SHEET 2)	MUTCD CODE	WIDTH (IN)	HEIGHT (IN)	SHEETING REMARKS	SIGN LEGEND	NEW SIGNS		EXISTING SIGNS				EXIST POST		NUMBER OF NEW POSTS	SQUARE STEEL (in)			TUBULAR STEEL Ø (IN)				SIGN FRAME REQUIRED	REMARKS	SIGN DETAIL			
								"A"	"B"	RETAIN	SALVAGE FROM	SALVAGE TO	REMOVE	RETAIN	REMOVE		1.75	2.00	2.50	FOUNDATION	3.00	3.50	4.00			5.00	DETAIL IN SHS	DETAIL ON SHEET NUMBER	DETAIL ON STD SHEET NUMBER
																	(LB / FT)				(LB / FT)								
<b>SHOREHAM VT22A</b>							"FY"-FLUORESCENT YELLOW "FYG"-FLUORESCENT YELLOW GREEN																"SHS"-STANDARD HIGHWAY SIGNS						
			G	R2-1	24	30	SPEED LIMIT 35					1																	
SB	2.616		H	R1-1	30	30						1																	
			H	R1-1	30	30		6.25										X									X		
SB	2.590		F	M3-3	24	12							1																
			F	M1-5A	24	24							1																
			F	M3-3	24	12		2.00										X									X		
			F	M1-5	24	24		4.00																			E-136B		
SB	2.520		F	R2-1	24	30		5.00										X									INSTALL ACROSS ROAD FROM NEW SPEED LIMIT 40		
SB	2.500		F	R2-1	24	30	SPEED LIMIT 50						1																
SB	2.472		E	W2-1	30	30	CROSSROAD						1																
SB	1.800		F	R2-1	24	30	 	5.00										X									X		
SB	0.749		G	VR-017	24	30		5.00					1					X									TH-41 BARNUM HILL		
SB	0.741		H	R1-1	30	30							1																
			H	R1-1	30	30		6.25										X									X		
SB	0.200		F	S3-1	30	30	SCHOOL BUS STOP AHEAD WARNING						1																
<b>SIGN SUMMARY SHEET</b>							<b>SHEET TOTALS</b>	33.50	0.00	0	0	3 4	8 7	0	0	6	90												
VERMONT AGENCY OF TRANSPORTATION							<b>TOWN TOTALS</b>	569.3	0.0	6.0	2.0	2.0	132	1.0	0.0	77	1155.0												
PROJECT NAME: Fair Haven-Panton VT22A																					PROJECT NUMBER: STPG SIGN(24)								
FILE NAME: Shoreham.xls												PLOT DATE: 4/29/2009																	
PROJECT MANAGER: N. Avery												DRAWN BY: T. Guazzoni																	
DESIGNED BY: J. Kelly												CHECKED BY: S. Menard																	
SHOREHAM SHEET 18												SHEET 72 OF 117																	



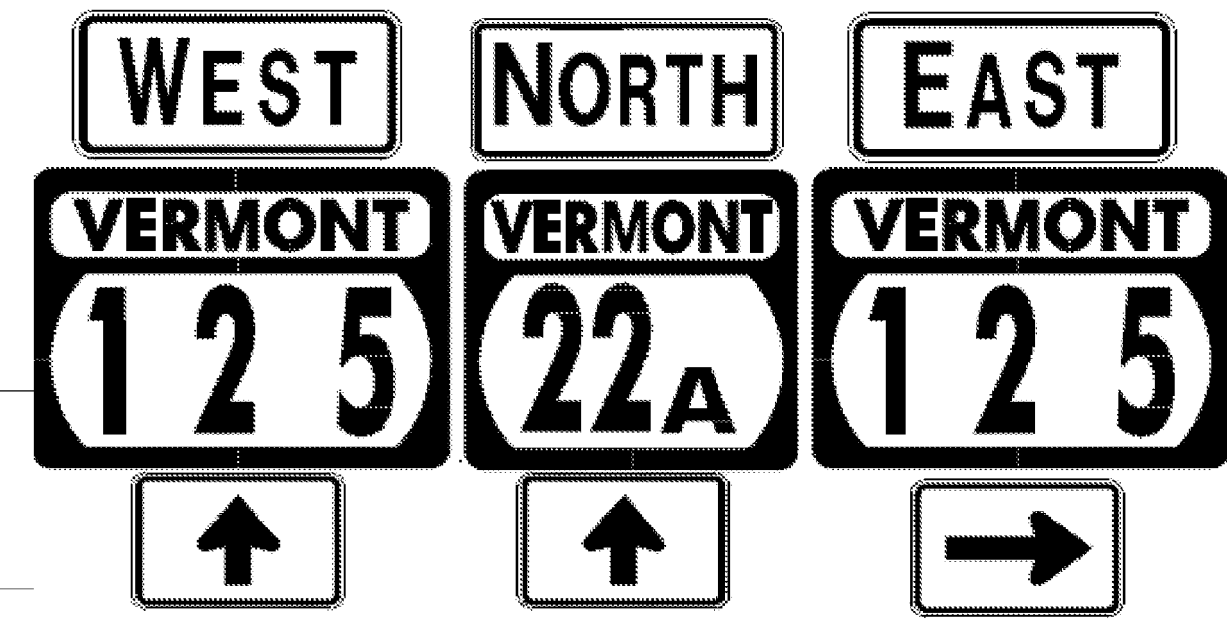
DIR	MILEPOINT	LOCATION CODE (SHEET 2)	MUTCD CODE	WIDTH (IN)	HEIGHT (IN)	SHEETING REMARKS	SIGN LEGEND	NEW SIGNS		EXISTING SIGNS				EXIST POST		NUMBER OF NEW POSTS	SQUARE STEEL (in)			TUBULAR STEEL Ø (IN)				SIGN FRAME REQUIRED	REMARKS	SIGN DETAIL			
								"A"	"B"	RETAIN	SALVAGE FROM	SALVAGE TO	REMOVE	RETAIN	REMOVE		1.75	2.00	2.50	FOUNDATION	3.00	3.50	4.00			5.00	DETAIL IN SHS	DETAIL ON SHEET NUMBER	DETAIL ON STD SHEET NUMBER
																	(LB / FT)				(LB / FT)								
<b>BRIDPORT VT22A</b>							"FY"-FLUORESCENT YELLOW "FYG"-FLUORESCENT YELLOW GREEN																"SHS"-STANDARD HIGHWAY SIGNS						
NB	0.000	C	VD-024	72	10		<b>BRIDPORT</b>   <b>SHOREHAM</b>	5.00							2		X									4			
		C	VD-700	6	10			0.42																		E-138			
		C	VD-700	6	10			0.42																		E-138			
NB	0.015	A	W11-5	30	30								1																
		A	W7-3A	24	18								1																
NB	0.120	A	W11-4A	30	30		CATTLE CROSSING						1																
		A	W16-2	24	18		1000 FEET						1																
		A	W11-5	30	30			6.25															X						
		A	W7-3A	18	18			3.00															X		CHARGED 18X18				
NB	0.370	A	W1-2R	30	30		RIGHT CURVE WITH SIDE ROAD						1																
		A	W13-1	18	18		45 MPH PLAQUE						1																
NB	0.480	A	W1-2R	30	30			6.25																	X				
NB	0.565	A	W2-3MaL	30	30		(3" SIDE DOWN AND LEFT)	6.25																		6			
NB	1.350	C	VR-017	24	30								2																
		C	VR-017	24	30			5.00																		E-141			
<b>SIGN SUMMARY SHEET</b>							SHEET TOTALS	32.59	0.00	0	0	2	7	0	0	6	90					PROJECT NAME: Fair Haven-Panton VT22A PROJECT NUMBER: STPG SIGN(24)							
VERMONT AGENCY OF TRANSPORTATION							TOWN TOTALS	750.3	0.0	11.0	0.0	0.0	175	0.0	0.0	115	1725.0					FILE NAME: Bridport.xls PLOT DATE: 4/29/2009 PROJECT MANAGER: N. Avery DRAWN BY: T. Guazzoni DESIGNED BY: J. Kelly CHECKED BY: S. Menard BRIDPORT SHEET 1 SHEET 74 OF 117							










DIR	MILEPOINT	LOCATION CODE (SHEET 2)	MUTCD CODE	WIDTH (IN)	HEIGHT (IN)	SHEETING REMARKS	SIGN LEGEND  FOR ALL POST LENGTHS, SEE ORIGINAL RECORD PLANS	NEW SIGNS		EXISTING SIGNS				EXIST POST		NUMBER OF NEW POSTS	SQUARE STEEL (in)			TUBULAR STEEL Ø (IN)				SIGN FRAME REQUIRED	REMARKS	SIGN DETAIL								
								"A"	"B"	RETAIN	SALVAGE FROM	SALVAGE TO	REMOVE	RETAIN	REMOVE		1.75	2.00	2.50	FOUNDATION	3.00	3.50	4.00			5.00	DETAIL IN SHS	DETAIL ON SHEET NUMBER	DETAIL ON STD SHEET NUMBER					
																	(LB / FT)				(LB / FT)													
<b>BRIDPORT VT22A</b>							"FY"-FLUORESCENT YELLOW "FYG"-FLUORESCENT YELLOW GREEN															"SHS"-STANDARD HIGHWAY SIGNS												
NB	2.790	A	R2-1	30	36			7.50															INSTALL 50 FEET NORTH OF EXISTING SPEED LIMIT 45 SIGN		6									
NB	2.815	A	D1-1E	72	20								1													5								
		A	D1-1E	72	20			10.00																										
NB	2.845	A	R2-5A	24	30		REDUCED SPEED AHEAD						1																					
		A	R4-1	24	30		DO NOT PASS						1																					
NB	2.905	A	VD-018	30	18								1																					
		A	VD-018	30	18			3.75																			E-128A							
NB	3.020	A	R2-1	24	30								1																					
		B	W14-3	48	36								1																					
		A	R2-1	30	36			7.50																		6								
		B	W14-3	48	36			5.56																X										
NB	3.085	A	D4-2L	30	36		PARK & RIDE (LEFT ARROW)						1																					
NB	3.155	A	R2-1	24	30								1																					
		A	R2-1	24	30			5.00																	X									
NB	3.220	A	W11-2YG	30	30	FYG	PEDESTRIAN WARNING																											
<b>SIGN SUMMARY SHEET</b>							<b>SHEET TOTALS</b>	39.31	0.00	2	0	0	7	0	0	6	90																	
VERMONT AGENCY OF TRANSPORTATION								SF	SF	EA	EA	EA	EA	EA	EA	EA	FT																	
							<b>TOWN TOTALS</b>	750.3	0.0	11.0	0.0	0.0	175	0.0	0.0	115	1725.0																	
																	PROJECT NAME:	<b>Fair Haven-Panton VT22A</b>																
																	PROJECT NUMBER:	<b>STPG SIGN(24)</b>																
																	FILE NAME:	<b>Bridport.xls</b>					PLOT DATE:	<b>4/29/2009</b>										
																	PROJECT MANAGER:	<b>N. Avery</b>					DRAWN BY:	<b>T. Guazzoni</b>										
																	DESIGNED BY:	<b>J. Kelly</b>					CHECKED BY:	<b>S. Menard</b>										
																	BRIDPORT SHEET 3						SHEET	<b>76</b>					OF	<b>117</b>				





DIR	MILEPOINT	LOCATION CODE (SHEET 2)	MUTCD CODE	WIDTH (IN)	HEIGHT (IN)	SHEETING REMARKS	SIGN LEGEND	NEW SIGNS		EXISTING SIGNS				EXIST POST		NUMBER OF NEW POSTS	SQUARE STEEL (in)			TUBULAR STEEL Ø (IN)				SIGN FRAME REQUIRED	REMARKS	SIGN DETAIL																	
								"A"	"B"	RETAIN	SALVAGE FROM	SALVAGE TO	REMOVE	RETAIN	REMOVE		1.75	2.00	2.50	FOUNDATION	3.00	3.50	4.00			5.00	DETAIL IN SHS	DETAIL ON SHEET NUMBER	DETAIL ON STD SHEET NUMBER														
																	(LB / FT)				(LB / FT)																						
<b>BRIDPORT VT22A</b>							"FY"-FLUORESCENT YELLOW "FYG"-FLUORESCENT YELLOW GREEN															"SHS"-STANDARD HIGHWAY SIGNS																					
			A	W16-4YG	30	24	FYG	NEXT 800 FEET		1																																	
NB	3.230		A	M2-1	21	15						1																															
			A	M1-5A	24	24						1																															
			A	M2-1	21	15			2.19					1		X							GREEN ON WHITE SHEETING		X																		
			A	M1-5A	30	24			5.00																		E-136B																
NB	3.260		A	D1-1M	72	10						1																															
			A	D1-1A	72	10						1																															
			A	D1-1A	72	10						1																															
			A	D1-1M	72	12			6.00					2		X											5																
			A	D1-1A	72	12			6.00																		5																
			A	D1-1A	72	12			6.00																		5																
NB	3.310		A	M3-4S	24	12						1																															
			A	M1-5	30	24						1																															
			A	M6-3S	21	15						1																															
			A	M3-1S	24	12						1																															
<b>SIGN SUMMARY SHEET</b>							<b>SHEET TOTALS</b>	25.19	0.00	1	0	0	9	0	0	3	45																										
								SF	SF	EA	EA	EA	EA	EA	EA	EA	FT																										
VERMONT AGENCY OF TRANSPORTATION							<b>TOWN TOTALS</b>	750.3	0.0	11.0	0.0	0.0	175	0.0	0.0	115	1725.0																										
																				PROJECT NAME:	<b>Fair Haven-Panton VT22A</b>																						
																				PROJECT NUMBER:	<b>STPG SIGN(24)</b>																						
																				FILE NAME:	<b>Bridport.xls</b>							PLOT DATE:	<b>4/29/2009</b>														
																				PROJECT MANAGER:	<b>N. Avery</b>							DRAWN BY:	<b>T. Guazzoni</b>														
																				DESIGNED BY:	<b>J. Kelly</b>							CHECKED BY:	<b>S. Menard</b>														
																				BRIDPORT SHEET 4								SHEET	<b>77</b>							OF	<b>117</b>						

DIR	MILEPOINT	LOCATION CODE (SHEET 2)	MUTCD CODE	WIDTH (IN)	HEIGHT (IN)	SHEETING REMARKS	SIGN LEGEND	NEW SIGNS		EXISTING SIGNS				EXIST POST		NUMBER OF NEW POSTS	SQUARE STEEL (in)			TUBULAR STEEL Ø (IN)				SIGN FRAME REQUIRED	REMARKS	SIGN DETAIL				
								"A"	"B"	RETAIN	SALVAGE FROM	SALVAGE TO	REMOVE	RETAIN	REMOVE		1.75	2.00	2.50	FOUNDATION	3.00	3.50	4.00			5.00	DETAIL IN SHS	DETAIL ON SHEET NUMBER	DETAIL ON STD SHEET NUMBER	
																	(LB / FT)				(LB / FT)									
							FOR ALL POST LENGTHS SEE ORIGINAL RECORD PLANS																							
<b>BRIDPORT VT22A</b>							"FY"-FLUORESCENT YELLOW "FYG"-FLUORESCENT YELLOW GREEN																"SHS"-STANDARD HIGHWAY SIGNS							
		A	M1-5	30	24																									
		A	M6-3S	21	15																									
		A	M3-2S	24	12																									
		A	M1-5	30	24																									
		A	M6-1S	21	15																									
		A	M3-4	24	12										2.00															
		A	M1-5	30	24										5.00															
		A	M6-3	21	15										2.19															
		A	M3-1	24	12										2.00															
		A	M1-5	30	24										4.00															
		A	M6-3	21	15										2.19															
		A	M3-2	24	12										2.00															
		A	M1-5	30	24										5.00															
		A	M6-1	21	15										2.19															
NB	3.360	A	R8-3A	24	24																									
<b>SIGN SUMMARY SHEET</b>							SHEET TOTALS	26.57	0.00	0	0	0	6	0	0	2	30													
VERMONT AGENCY OF TRANSPORTATION							TOWN TOTALS	750.3	0.0	11.0	0.0	0.0	175	0.0	0.0	115	1725.0													







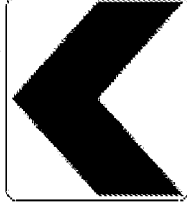
PROJECT NAME: **Fair Haven-Panton VT22A**  
 PROJECT NUMBER: **STPG SIGN(24)**  
 FILE NAME: **Bridport.xls** PLOT DATE: **4/29/2009**  
 PROJECT MANAGER: **N. Avery** DRAWN BY: **T. Guazzoni**  
 DESIGNED BY: **J. Kelly** CHECKED BY: **S. Menard**  
 BRIDPORT SHEET 5 SHEET **78** OF **117**








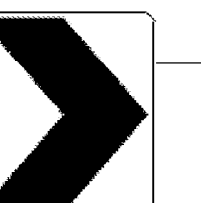
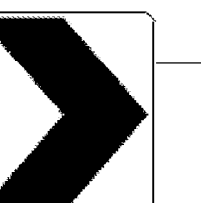





DIR	MILEPOINT	LOCATION CODE (SHEET 2)	MUTCD CODE	WIDTH (IN)	HEIGHT (IN)	SHEETING REMARKS	SIGN LEGEND	NEW SIGNS		EXISTING SIGNS				EXIST POST		NUMBER OF NEW POSTS	SQUARE STEEL (in)			TUBULAR STEEL Ø (IN)				SIGN FRAME REQUIRED	REMARKS	SIGN DETAIL			
								"A"	"B"	RETAIN	SALVAGE FROM	SALVAGE TO	REMOVE	RETAIN	REMOVE		1.75	2.00	2.50	FOUNDATION	3.00	3.50	4.00			5.00	DETAIL IN SHS	DETAIL ON SHEET NUMBER	DETAIL ON STD SHEET NUMBER
																	(LB / FT)				(LB / FT)								
<b>BRIDPORT VT22A</b>							"FY"-FLUORESCENT YELLOW "FYG"-FLUORESCENT YELLOW GREEN																"SHS"-STANDARD HIGHWAY SIGNS						
			A VR-644P	24	12		 																						
			A R8-3A	24	24																								
			A VR-644P	24	12																								
NB	3.370		A R8-3A	24	24		 																						
			A M4-6P	24	12																								
			A R8-3A	24	24																								
			A M4-6P	24	12																								
NB	3.390		A VD-686	72	72		BRIDGE TO NY STATE TURN LEFT 1/2 MILE (TYPE B)   																						
			A W12-2	48	48	FY																							
			A VW-730P	48	15	FY																							
NB	3.415		A R2-1	24	30																								
			A R2-1	24	30																								
NB	3.455		A VD-062AS	72	16		BUSINESS SIGN			1																			
NB	3.500		A M3-1	24	12																								
			A M1-5	30	24																								
<b>SIGN SUMMARY SHEET</b>							SHEET TOTALS	38.00	0.00	1	0	0	7	0	0	5	75												
VERMONT AGENCY OF TRANSPORTATION							TOWN TOTALS	750.3	0.0	11.0	0.0	0.0	175	0.0	0.0	115	1725.0												
PROJECT NAME: Fair Haven-Panton VT22A																						PROJECT NUMBER: STPG SIGN(24)							
FILE NAME: Bridport.xls												PLOT DATE: 4/29/2009																	
PROJECT MANAGER: N. Avery												DRAWN BY: T. Guazzoni																	
DESIGNED BY: J. Kelly												CHECKED BY: S. Menard																	
BRIDPORT SHEET 6												SHEET 79 OF 117																	






DIR	MILEPOINT	LOCATION CODE (SHEET 2)	MUTCD CODE	WIDTH (IN)	HEIGHT (IN)	SHEETING REMARKS	SIGN LEGEND	NEW SIGNS		EXISTING SIGNS				EXIST POST		NUMBER OF NEW POSTS	SQUARE STEEL (in)			TUBULAR STEEL Ø (IN)				SIGN FRAME REQUIRED	REMARKS	SIGN DETAIL												
								"A"	"B"	RETAIN	SALVAGE FROM	SALVAGE TO	REMOVE	RETAIN	REMOVE		1.75	2.00	2.50	FOUNDATION	3.00	3.50	4.00			5.00	DETAIL IN SHS	DETAIL ON SHEET NUMBER	DETAIL ON STD SHEET NUMBER									
																	(LB / FT)				(LB / FT)																	
<b>BRIDPORT VT22A</b>							"FY"-FLUORESCENT YELLOW "FYG"-FLUORESCENT YELLOW GREEN																"SHS"-STANDARD HIGHWAY SIGNS															
			A M3-4S	24	12																																	
			A M1-5	30	24																																	
			A M3-1	24	12																																	
			A M1-5	24	24																					2.00												
			A M1-5	24	24																					4.00												
			A M3-4S	24	12																					2.00												
			A M1-5	30	24																					5.00												
NB	3.560		A D9-1	18	24		PHONE																															
				18	4		AHEAD																															
NB	3.640		A M2-1S	21	15																																	
			A M1-5	30	24																																	
			A M2-1S	21	15																				2.19													
			A M1-5	30	24																				5.00													
NB	3.685		A R2-1	24	30																																	
			A R2-1	24	30																				5.00													
NB	3.735		A D1-1A	72	10																																	
<b>SIGN SUMMARY SHEET</b>							<b>SHEET TOTALS</b>	25.19	0.00	0	0	0	8	0	0	4	60							PROJECT NAME: <b>Fair Haven-Panton VT22A</b>														
								SF	SF	EA	EA	EA	EA	EA	EA	EA	FT						PROJECT NUMBER: <b>STPG SIGN(24)</b>															
VERMONT AGENCY OF TRANSPORTATION							<b>TOWN TOTALS</b>	750.3	0.0	11.0	0.0	0.0	175	0.0	0.0	115	1725.0						FILE NAME: <b>Bridport.xls</b> PLOT DATE: <b>4/29/2009</b>															
																						PROJECT MANAGER: <b>N. Avery</b> DRAWN BY: <b>T. Guazzoni</b>																
																						DESIGNED BY: <b>J. Kelly</b> CHECKED BY: <b>S. Menard</b>																
																						BRIDPORT SHEET 7 SHEET <b>80</b> OF <b>117</b>																















DIR	MILEPOINT	LOCATION CODE (SHEET 2)	MUTCD CODE	WIDTH (IN)	HEIGHT (IN)	SHEETING REMARKS	SIGN LEGEND	NEW SIGNS		EXISTING SIGNS				EXIST POST		NUMBER OF NEW POSTS	SQUARE STEEL (in)			TUBULAR STEEL Ø (IN)				SIGN FRAME REQUIRED	REMARKS	SIGN DETAIL			
								"A"	"B"	RETAIN	SALVAGE FROM	SALVAGE TO	REMOVE	RETAIN	REMOVE		1.75	2.00	2.50	FOUNDATION	3.00	3.50	4.00			5.00	DETAIL IN SHS	DETAIL ON SHEET NUMBER	DETAIL ON STD SHEET NUMBER
																	(LB / FT)				(LB / FT)								
<b>BRIDPORT VT22A</b>							"FY"-FLUORESCENT YELLOW "FYG"-FLUORESCENT YELLOW GREEN															"SHS"-STANDARD HIGHWAY SIGNS							
		A	M6-1S	21	15			2.19																GREEN ON WHITE SHEETING	X				
		A	M3-1S	24	12			2.00																GREEN ON WHITE SHEETING	X				
		A	M1-5	24	24			4.00																			E-136B		
		A	M6-3S	21	15			2.19																GREEN ON WHITE SHEETING	X				
NB	3.775	C	W1-7	48	24																								
		C	W1-7	48	24			8.00										X							X				
NB	3.784	C	VR-017	24	30																								
		C	VR-017	24	30			5.00										X						TH-21 MARKET RD			E-141		
NB	3.789	D	R1-1	30	30																								
		D		30	30			6.25										X						TH-21 MARKET RD	X				
NB	3.830		D1-1A	72	12			6.00																				5	
			D1-1A	72	12			6.00																			5		
		A	M3-1	24	12			2.00																GREEN ON WHITE SHEETING	X				
		A	M1-5	24	24			4.00																			E-136B		
NB	3.870	A	M3-1S	24	12		NORTH																						
<b>SIGN SUMMARY SHEET</b>							<b>SHEET TOTALS</b>	47.63	0.00	0	0	2	4	0	0	6	90							PROJECT NAME: <b>Fair Haven-Panton VT22A</b> PROJECT NUMBER: <b>STPG SIGN(24)</b>					
VERMONT AGENCY OF TRANSPORTATION							<b>TOWN TOTALS</b>	750.3	0.0	11.0	0.0	0.0	175	0.0	0.0	115	1725.0							FILE NAME: <b>Bridport.xls</b> PLOT DATE: <b>4/29/2009</b> PROJECT MANAGER: <b>N. Avery</b> DRAWN BY: <b>T. Guazzoni</b> DESIGNED BY: <b>J. Kelly</b> CHECKED BY: <b>S. Menard</b> BRIDPORT SHEET 9 SHEET <b>82</b> OF <b>117</b>					

DIR	MILEPOINT	LOCATION CODE (SHEET 2)	MUTCD CODE	WIDTH (IN)	HEIGHT (IN)	SHEETING REMARKS	SIGN LEGEND	NEW SIGNS		EXISTING SIGNS				EXIST POST		NUMBER OF NEW POSTS	SQUARE STEEL (in)			TUBULAR STEEL Ø (IN)				SIGN FRAME REQUIRED	REMARKS	SIGN DETAIL				
								"A"	"B"	RETAIN	SALVAGE FROM	SALVAGE TO	REMOVE	RETAIN	REMOVE		1.75	2.00	2.50	FOUNDATION	3.00	3.50	4.00			5.00	DETAIL IN SHS	DETAIL ON SHEET NUMBER	DETAIL ON STD SHEET NUMBER	
																	(LB / FT)				(LB / FT)									
<b>BRIDPORT VT22A</b>							"FY"-FLUORESCENT YELLOW "FYG"-FLUORESCENT YELLOW GREEN																"SHS"-STANDARD HIGHWAY SIGNS							
		A	M1-5	24	24		VERMONT 22A							1																
NB	3.940	A	R2-1	24	30																									
		A	R2-1	24	30											5.00			X									X		
NB	4.090	A	S3-1	30	30		SCHOOL BUS STOP AHEAD																							
NB	4.190	A	W1-2L	30	30																									
		A	W13-1	24	24																									
NB	4.230	A	W1-2L	30	30	FY																								
		A	W13-1	24	24	FY										6.25			X									X		
NB	4.270	A	W1-8L	18	24																									
		A	W1-8L	18	24	FY										3.00			X									X		
NB	4.270	B	W1-8R	18	24																									
		B	W1-8R	18	24	FY										3.00			X									X		
NB	4.285	A	W1-8L	18	24																									
		A	W1-8L	18	24	FY										3.00			X									X		
NB	4.285	B	W1-8R	18	24																									
<b>SIGN SUMMARY SHEET</b>							SHEET TOTALS	24.25	0.00	0	0	<del>0</del> 2	9	0	0	5	75													
VERMONT AGENCY OF TRANSPORTATION							TOWN TOTALS	SF	SF	EA	EA	EA	EA	EA	EA	EA	FT													
								750.3	0.0	11.0	0.0	0.0	175	0.0	0.0	115	1725.0													
																		PROJECT NAME: Fair Haven-Panton VT22A												
																		PROJECT NUMBER: STPG SIGN(24)												
																		FILE NAME: Bridport.xls	PLOT DATE: 4/29/2009											
																		PROJECT MANAGER: N. Avery	DRAWN BY: T. Guazzoni											
																		DESIGNED BY: J. Kelly	CHECKED BY: S. Menard											
																		BRIDPORT SHEET 10	SHEET 83 OF 117											


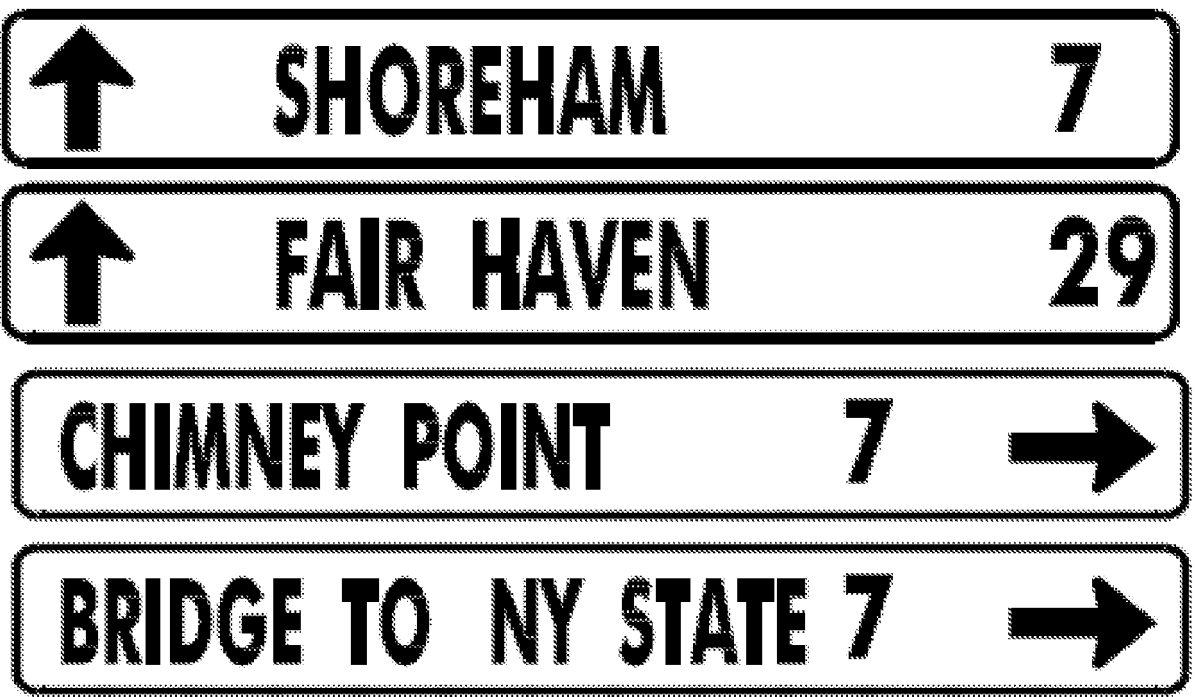
DIR	MILEPOINT	LOCATION CODE (SHEET 2)	MUTCD CODE	WIDTH (IN)	HEIGHT (IN)	SHEETING REMARKS	SIGN LEGEND	NEW SIGNS		EXISTING SIGNS				EXIST POST		NUMBER OF NEW POSTS	SQUARE STEEL (in)			TUBULAR STEEL Ø (IN)				SIGN FRAME REQUIRED	REMARKS	SIGN DETAIL			
								"A"	"B"	RETAIN	SALVAGE FROM	SALVAGE TO	REMOVE	RETAIN	REMOVE		1.75	2.00	2.50	FOUNDATION	3.00	3.50	4.00			5.00	DETAIL IN SHS	DETAIL ON SHEET NUMBER	DETAIL ON STD SHEET NUMBER
																	(LB / FT)				(LB / FT)								
<b>BRIDPORT VT22A</b>							"FY"-FLUORESCENT YELLOW "FYG"-FLUORESCENT YELLOW GREEN																"SHS"-STANDARD HIGHWAY SIGNS						
			B W1-8R	18	24	FY		3.00							1		X									X			
NB	4.300		A W1-8L	18	24								1				X												
			A W1-8L	18	24	FY		3.00							1		X										X		
NB	4.300		B W1-8R	18	24								1																
			B W1-8R	18	24	FY		3.00							1		X										X		
NB	4.315		A W1-8L	18	24								1				X												
			A W1-8L	18	24	FY		3.00							1		X										X		
NB	4.315		B W1-8R	18	24								1																
			B W1-8R	18	24	FY		3.00							1		X										X		
NB	4.361		C VR-017	24	30			5.00							1		X												
NB	4.369		D R1-1	30	30								2	1			X												
			D R1-1	30	30			6.25							1		X										X		
NB	4.400		A R2-1	24	30								1				X												
			A R2-1	24	30			5.00							1		X										X		
NB	5.560		A M3-1	24	12									1			X												
<b>SIGN SUMMARY SHEET</b>							<b>SHEET TOTALS</b>	31.25	0.00	0	0	2	7	0	0	8	120												
VERMONT AGENCY OF TRANSPORTATION							<b>TOWN TOTALS</b>	SF	SF	EA	EA	EA	EA	EA	EA	EA	EA	FT											
							750.3	0.0	11.0	0.0	0.0	175	0.0	0.0	115	1725.0													
PROJECT NAME: Fair Haven-Panton VT22A																					PROJECT NUMBER: STPG SIGN(24)								
FILE NAME: Bridport.xls												PLOT DATE: 4/29/2009																	
PROJECT MANAGER: N. Avery												DRAWN BY: T. Guazzoni																	
DESIGNED BY: J. Kelly												CHECKED BY: S. Menard																	
BRIDPORT SHEET 11																					SHEET 84 OF 117								

DIR	MILEPOINT	LOCATION CODE (SHEET 2)	MUTCD CODE	WIDTH (IN)	HEIGHT (IN)	SHEETING REMARKS	SIGN LEGEND	NEW SIGNS		EXISTING SIGNS				EXIST POST		NUMBER OF NEW POSTS	SQUARE STEEL (in)			TUBULAR STEEL Ø (IN)				SIGN FRAME REQUIRED	REMARKS	SIGN DETAIL			
								"A"	"B"	RETAIN	SALVAGE FROM	SALVAGE TO	REMOVE	RETAIN	REMOVE		1.75	2.00	2.50	FOUNDATION	3.00	3.50	4.00			5.00	DETAIL IN SHS	DETAIL ON SHEET NUMBER	DETAIL ON STD SHEET NUMBER
																	(LB / FT)				(LB / FT)								
<b>BRIDPORT VT22A</b>							"FY"-FLUORESCENT YELLOW "FYG"-FLUORESCENT YELLOW GREEN																"SHS"-STANDARD HIGHWAY SIGNS						
			A M1-6	24	30																								
			A M3-1	24	12			2.00																GREEN ON WHITE SHEETING	X				
			A M1-5	24	24			4.00																			E-136B		
NB	5.610		A R2-1	24	30																								
			A R2-1	24	30			5.00																	X				
NB	6.065		A VD-062B	72	16	BUSINESS SIGN			1					X															
NB	6.297		C VR-017	24	30																								
			C VR-017	24	30			5.00																TH-9, TOWN LINE RD			E-141		
SB	6.297		H R1-1	24	24																								
			H R1-1	30	30			6.25																TH-45, TOWN LINE RD	X				
SB	6.290		F M3-3	24	12																								
			F M1-6	24	24																								
			F M3-3	24	12			2.00																GREEN ON WHITE SHEETING	X				
			F M1-5	24	24			4.00																			E-136B		
SB	6.250		F R2-1	24	30																								
<b>SIGN SUMMARY SHEET</b>							SHEET TOTALS	28.25	0.00	1	0	0 <sup>3</sup>	7	0	0	5	75							PROJECT NAME: Fair Haven-Panton VT22A					
								SF	SF	EA	EA	EA	EA	EA	EA	EA	FT							PROJECT NUMBER: STPG SIGN(24)					
VERMONT AGENCY OF TRANSPORTATION							TOWN TOTALS	750.3	0.0	11.0	0.0	0.0	175	0.0	0.0	115	1725.0							FILE NAME: Bridport.xls	PLOT DATE: 4/29/2009				
																								PROJECT MANAGER: N. Avery	DRAWN BY: T. Guazzoni				
																								DESIGNED BY: J. Kelly	CHECKED BY: S. Menard				
																								BRIDPORT SHEET 12	SHEET 85 OF 117				

DIR	MILEPOINT	LOCATION CODE (SHEET 2)	MUTCD CODE	WIDTH (IN)	HEIGHT (IN)	SHEETING REMARKS	SIGN LEGEND	NEW SIGNS		EXISTING SIGNS				EXIST POST		NUMBER OF NEW POSTS	SQUARE STEEL (in)			TUBULAR STEEL Ø (IN)				SIGN FRAME REQUIRED	REMARKS	SIGN DETAIL			
								"A"	"B"	RETAIN	SALVAGE FROM	SALVAGE TO	REMOVE	RETAIN	REMOVE		1.75	2.00	2.50	FOUNDATION	3.00	3.50	4.00			5.00	DETAIL IN SHS	DETAIL ON SHEET NUMBER	DETAIL ON STD SHEET NUMBER
																	(LB / FT)				(LB / FT)								
<b>BRIDPORT VT22A</b>							"FY"-FLUORESCENT YELLOW "FYG"-FLUORESCENT YELLOW GREEN															"SHS"-STANDARD HIGHWAY SIGNS							
		F	R2-1	24	30			5.00							1		X							X					
SB	5.560	F	M3-3	24	12																								
		F	M1-6	24	24																								
SB	5.538	G	VR-017	24	24																								
		G	VR-017	24	230			5.00							1		X								TH-5, RATTLIN BRIDGE RD		E-141		
SB	5.530	H	R1-1	24	24																								
		H	R1-1	30	30			6.25																		TH-5, RATTLIN BRIDGE RD	X		
SB	5.485	F	M3-3	24	12			2.00																		INSTALL NORTH SIDE OF UTILITY POLE WITH GUY WIRE. GREEN ON WHITE SHEETING	X		
		F	M1-5	24	24			4.00																			E-136B		
SB	5.415	F	R2-1	24	30																								
		F	R2-1	24	30			5.00																			INSTALL 130 SOUTH OF EXISTING SPEED LIMIT 50 SIGN	X	
SB	4.425	F	W1-2R	30	30		RIGHT CURVE																						
		F	W13-1	18	18		30 MPH PLAQUE																						
SB	4.385	F	S3-1	30	30		SCHOOL BUS STOP AHEAD																						
		F	W1-2R	30	30	FY		6.25																			X		
<b>SIGN SUMMARY SHEET</b>							<b>SHEET TOTALS</b>	33.50	0.00	0	0	<del>2</del>	<del>7</del>	0	0	6	90												
VERMONT AGENCY OF TRANSPORTATION							<b>TOWN TOTALS</b>	750.3	0.0	11.0	0.0	0.0	175	0.0	0.0	115	1725.0												
PROJECT NAME: Fair Haven-Panton VT22A																					PROJECT NUMBER: STPG SIGN(24)								
FILE NAME: Bridport.xls												PLOT DATE: 4/29/2009																	
PROJECT MANAGER: N. Avery												DRAWN BY: T. Guazzoni																	
DESIGNED BY: J. Kelly												CHECKED BY: S. Menard																	
BRIDPORT SHEET 13												SHEET 86 OF 117																	


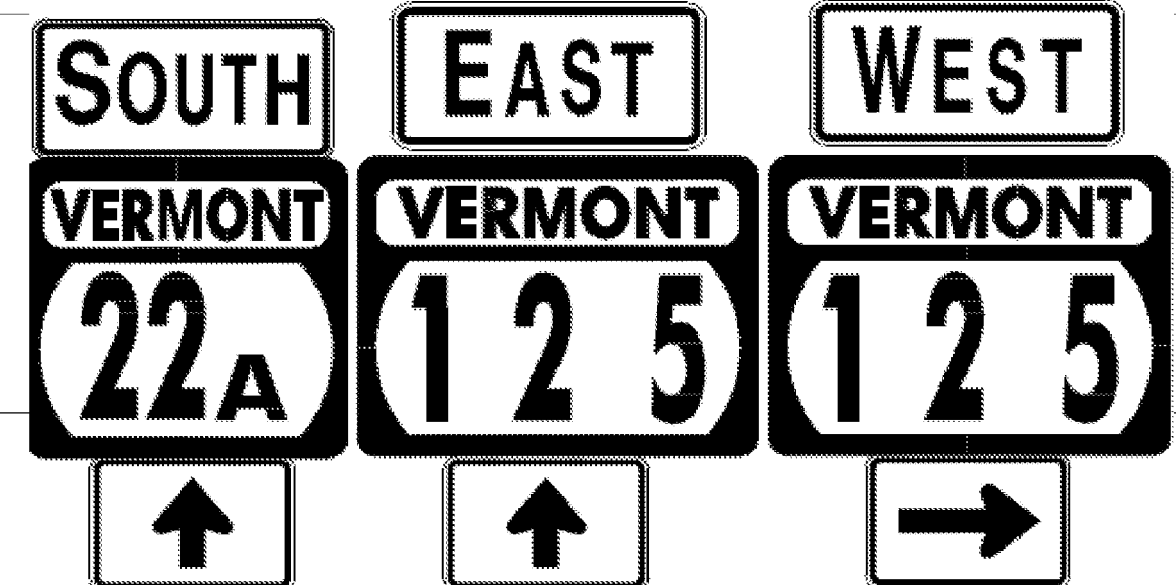
DIR	MILEPOINT	LOCATION CODE (SHEET 2)	MUTCD CODE	WIDTH (IN)	HEIGHT (IN)	SHEETING REMARKS	SIGN LEGEND	NEW SIGNS		EXISTING SIGNS				EXIST POST		NUMBER OF NEW POSTS	SQUARE STEEL (in)			TUBULAR STEEL Ø (IN)				SIGN FRAME REQUIRED	REMARKS	SIGN DETAIL			
								"A"	"B"	RETAIN	SALVAGE FROM	SALVAGE TO	REMOVE	RETAIN	REMOVE		1.75	2.00	2.50	FOUNDATION	3.00	3.50	4.00			5.00	DETAIL IN SHS	DETAIL ON SHEET NUMBER	DETAIL ON STD SHEET NUMBER
																	(LB / FT)				(LB / FT)								
<b>BRIDPORT VT22A</b>							"FY"-FLUORESCENT YELLOW "FYG"-FLUORESCENT YELLOW GREEN																"SHS"-STANDARD HIGHWAY SIGNS						
			F W13-1	18	18	FY		2.25																	X				
SB	4.335		F S3-1	30	30			6.25					1					X							X		INSTALL 150 FEET SOUTH OF INTERSECTION		
SB	4.211		G VR-017	24	30			5.00										X								TH-19, SAWMILL RD	E-141		
SB	4.203		H R1-1	30	30			6.25					2	1											X		TH-19, SAWMILL RD		
SB	4.160		F VD-062AS	72	16		BUSINESS SIGN				1							X											
SB	4.080		F R2-5A	24	30		REDUCED SPEED AHEAD																						
SB	4.050		F W3-5	36	36			9.00																	X		INSTALL 150 FEET SOUTH OF EXISTING REDUCED SPEED AHEAD SIGN.		
SB	4.010		F VD-018	30	18			3.75																			E-128A		
SB	3.970		F M2-1S	21	15			2.19																					
			F M1-5	30	24			5.00																					
			F M2-1S	21	15																								
			F M1-5	30	24																					E-136B			
<b>SIGN SUMMARY SHEET</b>							SHEET TOTALS	39.69	0.00	1	0	<del>2</del>	<del>7</del>	0	0	7	105												
VERMONT AGENCY OF TRANSPORTATION							TOWN TOTALS	750.3	0.0	11.0	0.0	0.0	175	0.0	0.0	115	1725.0												
							PROJECT NAME:	Fair Haven-Panton VT22A																					
							PROJECT NUMBER:	STPG SIGN(24)																					
							FILE NAME:	Bridport.xls												PLOT DATE:	4/29/2009								
							PROJECT MANAGER:	N. Avery												DRAWN BY:	T. Guazzoni								
							DESIGNED BY:	J. Kelly												CHECKED BY:	S. Menard								
							BRIDPORT SHEET	14												SHEET	87 OF 117								

FOR ALL POST LENGTHS SEE ORIGINAL RECORD PLANS

DIR	MILEPOINT	LOCATION CODE (SHEET 2)	MUTCD CODE	WIDTH (IN)	HEIGHT (IN)	SHEETING REMARKS	SIGN LEGEND	NEW SIGNS		EXISTING SIGNS				EXIST POST		NUMBER OF NEW POSTS	SQUARE STEEL (in)			TUBULAR STEEL Ø (IN)				SIGN FRAME REQUIRED	REMARKS	SIGN DETAIL			
								"A"	"B"	RETAIN	SALVAGE FROM	SALVAGE TO	REMOVE	RETAIN	REMOVE		1.75	2.00	2.50	FOUNDATION	3.00	3.50	4.00			5.00	DETAIL IN SHS	DETAIL ON SHEET NUMBER	DETAIL ON STD SHEET NUMBER
																	(LB / FT)				(LB / FT)								
<b>BRIDPORT VT22A</b>							"FY"-FLUORESCENT YELLOW "FYG"-FLUORESCENT YELLOW GREEN															"SHS"-STANDARD HIGHWAY SIGNS							
SB	3.940	F	R2-1	24	30																								
		F	R2-1	30	36			7.50																	6				
SB	3.880	F	D1-1M	72	10																								
		F	D1-1A	72	10																								
		F	D1-1A	72	10																								
		F	D1-1M	72	10																								
		F	D1-1M	72	12			6.00																		5			
		F	D1-1A	72	12			6.00																		5			
		F	D1-1A	72	12			6.00																		5			
		F	D1-1M	72	12		6.00																		5				
SB	3.810	F	M3-3S	24	12																								
		F	M1-5	24	24																								
		F	M6-3S	21	15																								
		F	M3-2S	24	12																								
		F	M1-5	30	24																								
<b>SIGN SUMMARY SHEET</b>							<b>SHEET TOTALS</b>	31.50	0.00	0	0	0	10	0	0	3	45					PROJECT NAME: Fair Haven-Panton VT22A							
VERMONT AGENCY OF TRANSPORTATION							<b>TOWN TOTALS</b>	SF	SF	EA	EA	EA	EA	EA	EA	EA	FT					PROJECT NUMBER: STPG SIGN(24)							
							750.3	0.0	11.0	0.0	0.0	175	0.0	0.0	115	1725.0					FILE NAME: Bridport.xls	PLOT DATE: 4/29/2009							
																					PROJECT MANAGER: N. Avery	DRAWN BY: T. Guazzoni							
																					DESIGNED BY: J. Kelly	CHECKED BY: S. Menard							
																					BRIDPORT SHEET 15	SHEET 88 OF 117							

DIR	MILEPOINT	LOCATION CODE (SHEET 2)	MUTCD CODE	WIDTH (IN)	HEIGHT (IN)	SHEETING REMARKS	SIGN LEGEND	NEW SIGNS		EXISTING SIGNS				EXIST POST		NUMBER OF NEW POSTS	SQUARE STEEL (in)			TUBULAR STEEL Ø (IN)				SIGN FRAME REQUIRED	REMARKS	SIGN DETAIL			
								"A"	"B"	RETAIN	SALVAGE FROM	SALVAGE TO	REMOVE	RETAIN	REMOVE		1.75	2.00	2.50	FOUNDATION	3.00	3.50	4.00			5.00	DETAIL IN SHS	DETAIL ON SHEET NUMBER	DETAIL ON STD SHEET NUMBER
																	(LB / FT)				(LB / FT)								
<b>BRIDPORT VT22A</b>							"FY"-FLUORESCENT YELLOW "FYG"-FLUORESCENT YELLOW GREEN																"SHS"-STANDARD HIGHWAY SIGNS						
			F M6-3S	21	15																								
			F M3-4S	24	12																								
			F M1-5	30	24																								
			F M6-1S	21	15																								
			F M3-3	24	12								2.00																
			F M1-5	24	24								4.00														E-136B		
			F M6-3	21	15								2.19																
			F M3-2	24	12								2.00																
			F M1-5	30	24								5.00														E-136B		
			F M6-3	21	15								2.19																
			F M3-4	24	12								2.00																
			F M1-5	30	24								5.00														E-136B		
			F M6-1	21	15								2.19																
			F M6-3	21	15								2.19																
			F M3-4	24	12								2.00																
			F M1-5	30	24								5.00														E-136B		
			F M6-1	21	15								2.19																
SB	3.695		F R2-1	24	30																								
			F R2-1	24	30																								
<b>SIGN SUMMARY SHEET</b>							SHEET TOTALS	31.57	0.00	0	0	0	5	0	0	1	15												
VERMONT AGENCY OF TRANSPORTATION							TOWN TOTALS	750.3	0.0	11.0	0.0	0.0	175	0.0	0.0	115	1725.0												

FOR ALL POST LENGTHS SEE ORIGINAL RECORD PLANS



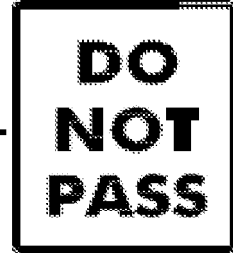

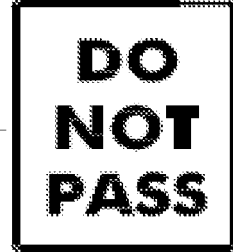


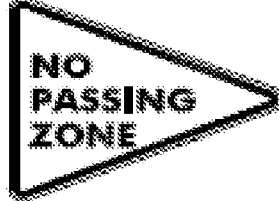


PROJECT NAME: Fair Haven-Panton VT22A  
PROJECT NUMBER: STPG SIGN(24)  
FILE NAME: Bridport.xls PLOT DATE: 4/29/2009  
PROJECT MANAGER: N. Avery DRAWN BY: T. Guazzoni  
DESIGNED BY: J. Kelly CHECKED BY: S. Menard  
BRIDPORT SHEET 16 SHEET 89 OF 117









DIR	MILEPOINT	LOCATION CODE (SHEET 2)	MUTCD CODE	WIDTH (IN)	HEIGHT (IN)	SHEETING REMARKS	SIGN LEGEND	NEW SIGNS		EXISTING SIGNS				EXIST POST		NUMBER OF NEW POSTS	SQUARE STEEL (in)			TUBULAR STEEL Ø (IN)				SIGN FRAME REQUIRED	REMARKS	SIGN DETAIL						
								"A"	"B"	RETAIN	SALVAGE FROM	SALVAGE TO	REMOVE	RETAIN	REMOVE		1.75	2.00	2.50	FOUNDATION	3.00	3.50	4.00			5.00	DETAIL IN SHS	DETAIL ON SHEET NUMBER	DETAIL ON STD SHEET NUMBER			
																	(LB / FT)				(LB / FT)											
<b>BRIDPORT VT22A</b>							"FY"-FLUORESCENT YELLOW "FYG"-FLUORESCENT YELLOW GREEN															"SHS"-STANDARD HIGHWAY SIGNS										
		F	W16-4YG	30	24	FYG	NEXT 800 FEET			1																						
SB	3.370	F	D1-1A	72	10																											
		F	D1-1M	72	10																											
		F	D1-1A	72	10																											
		F	D1-1A	72	10																											
		F	D1-1A	72	12			6.00						2	X																	
		F	D1-1A	72	12			6.00																								
		F	D1-1A	72	12			6.00																								
SB	3.330	F	M3-2	24	12																											
		F	M1-5A	24	24																											
		G	M6-1	21	15																											
		F	M3-3	24	12																											
		F	M1-5A	24	24																											
		F	M6-3	21	15																											
		F	M3-2	24	12			2.00								2	X							#3A	GREEN ON WHITE SHEETING	X						
<b>SIGN SUMMARY SHEET</b>							<b>SHEET TOTALS</b>	20.00	0.00	1	0	0	10	0	0	4	60															
VERMONT AGENCY OF TRANSPORTATION							<b>TOWN TOTALS</b>	750.3	0.0	11.0	0.0	0.0	175	0.0	0.0	115	1725.0															
PROJECT NAME: Fair Haven-Panton VT22A PROJECT NUMBER: STPG SIGN(24) FILE NAME: Bridport.xls PROJECT MANAGER: N. Avery DESIGNED BY: J. Kelly BRIDPORT SHEET 18																					PLOT DATE: 4/29/2009 DRAWN BY: T. Guazzoni CHECKED BY: S. Menard SHEET 91 OF 117											

DIR	MILEPOINT	LOCATION CODE (SHEET 2)	MUTCD CODE	WIDTH (IN)	HEIGHT (IN)	SHEETING REMARKS	SIGN LEGEND	NEW SIGNS		EXISTING SIGNS				EXIST POST		NUMBER OF NEW POSTS	SQUARE STEEL (in)			TUBULAR STEEL Ø (IN)				SIGN FRAME REQUIRED	REMARKS	SIGN DETAIL			
								"A"	"B"	RETAIN	SALVAGE FROM	SALVAGE TO	REMOVE	RETAIN	REMOVE		1.75	2.00	2.50	FOUNDATION	3.00	3.50	4.00			5.00	DETAIL IN SHS	DETAIL ON SHEET NUMBER	DETAIL ON STD SHEET NUMBER
																	(LB / FT)				(LB / FT)								
<b>BRIDPORT VT22A</b>							"FY"-FLUORESCENT YELLOW "FYG"-FLUORESCENT YELLOW GREEN																"SHS"-STANDARD HIGHWAY SIGNS						
			F M1-5A	24	24			5.00																			E-136B		
			G M6-1	21	15			2.19																	X		GREEN ON WHITE SHEETING		
			F M3-3	24	12			2.00																	X		GREEN ON WHITE SHEETING		
			F M1-5	24	24			4.00																			E-136B		
			F M6-3	21	15			2.19																	X		GREEN ON WHITE SHEETING		
SB	3.328		G W1-7	24	48								1			X													
			G W1-7	24	48			8.00										X							X				
SB	3.275		F M3-3	24	12								1			X													
			F M1-5A	24	24								1																
			F D1-1A	72	12			6.00											X								5		
			F D1-1A	72	12			6.00																			5		
			F M3-3	24	12			2.00																	X		GREEN ON WHITE SHEETING		
			F M1-5A	24	24		4.00																			E-136B			
SB	3.245		F R2-1	24	30								1			X													
			F R2-1	24	30			5.00											X						X				
<b>SIGN SUMMARY SHEET</b>							SHEET TOTALS	46.38	0.00	0	0	0	4	0	0	5	75												
VERMONT AGENCY OF TRANSPORTATION							TOWN TOTALS	750.3	0.0	11.0	0.0	0.0	175	0.0	0.0	115	1725.0												
PROJECT NAME: Fair Haven-Panton VT22A																					PROJECT NUMBER: STPG SIGN(24)								
FILE NAME: Bridport.xls														PLOT DATE: 4/29/2009															
PROJECT MANAGER: N. Avery														DRAWN BY: T. Guazzoni															
DESIGNED BY: J. Kelly														CHECKED BY: S. Menard															
BRIDPORT SHEET 19																					SHEET 92 OF 117								








DIR	MILEPOINT	LOCATION CODE (SHEET 2)	MUTCD CODE	WIDTH (IN)	HEIGHT (IN)	SHEETING REMARKS	SIGN LEGEND	NEW SIGNS		EXISTING SIGNS				EXIST POST		NUMBER OF NEW POSTS	SQUARE STEEL (in)			TUBULAR STEEL Ø (IN)				SIGN FRAME REQUIRED	REMARKS	SIGN DETAIL			
								"A"	"B"	RETAIN	SALVAGE FROM	SALVAGE TO	REMOVE	RETAIN	REMOVE		1.75	2.00	2.50	FOUNDATION	3.00	3.50	4.00			5.00	DETAIL IN SHS	DETAIL ON SHEET NUMBER	DETAIL ON STD SHEET NUMBER
																	(LB / FT)				(LB / FT)								
<b>BRIDPORT VT22A</b>							"FY"-FLUORESCENT YELLOW "FYG"-FLUORESCENT YELLOW GREEN																"SHS"-STANDARD HIGHWAY SIGNS						
			F R4-1	24	30			5.00																	X				
SB	2.935		F D1-1E	72	20							1			X												5		
			F D1-1E	72	20			10.00						2		X													
SB	2.830		F R4-1	24	30							1			X														
			F R4-1	24	30			5.00						1		X								X					
SB	2.790		F R2-1	24	30			5.00						1		X									INSTALL ACROSS FROM NEW NORTHBOUND SPEED LIMIT 45	X			
SB	2.780		F R2-1	24	30		SPEED LIMIT 50 					1			X										INSTALL ACROSS FROM NEW NORTH BOUND DO NOT PASS SIGN ASSEMBLY	X			
SB	2.760		F VR-417	24	30			5.00				2			X														
			E W14-3	48	36			5.56																		6			
SB	2.755		F VR-417	24	30		END NO PASSING					1			X														
			E W14-3	48	36		NO PASSING ZONE PENNANT					1																	
SB	2.347		G VR-017	24	30							1			X														
			G VR-017	24	30			5.00						1		X								TH-39, SHORT ST		E-141			
SB	2.339		H R1-1	30	30							1	1		X														
			H R1-1	30	30			6.25						1		X									TH-39, SHORT ST	X			
<b>SIGN SUMMARY SHEET</b>							SHEET TOTALS	46.81	0.00	0	0	0	0	0	0	7	105								PROJECT NAME: Fair Haven-Panton VT22A				
								SF	SF	EA	EA	EA	EA	EA	EA	EA	FT								PROJECT NUMBER: STPG SIGN(24)				
VERMONT AGENCY OF TRANSPORTATION							TOWN TOTALS	750.3	0.0	11.0	0.0	0.0	175	0.0	0.0	115	1725.0								FILE NAME: Bridport.xls				
																								PLOT DATE: 4/29/2009					
																								PROJECT MANAGER: N. Avery					
																								DRAWN BY: T. Guazzoni					
																								DESIGNED BY: J. Kelly					
																								CHECKED BY: S. Menard					
																								BRIDPORT SHEET 21					
																								SHEET 94 OF 117					







DIR	MILEPOINT	LOCATION CODE (SHEET 2)	MUTCD CODE	WIDTH (IN)	HEIGHT (IN)	SHEETING REMARKS	SIGN LEGEND	NEW SIGNS		EXISTING SIGNS				EXIST POST		NUMBER OF NEW POSTS	SQUARE STEEL (in)			TUBULAR STEEL Ø (IN)				SIGN FRAME REQUIRED	REMARKS	SIGN DETAIL			
								"A"	"B"	RETAIN	SALVAGE FROM	SALVAGE TO	REMOVE	RETAIN	REMOVE		1.75	2.00	2.50	FOUNDATION	3.00	3.50	4.00			5.00	DETAIL IN SHS	DETAIL ON SHEET NUMBER	DETAIL ON STD SHEET NUMBER
																	(LB / FT)				(LB / FT)								
<b>BRIDPORT VT22A</b>							"FY"-FLUORESCENT YELLOW "FYG"-FLUORESCENT YELLOW GREEN															"SHS"-STANDARD HIGHWAY SIGNS							
SB	0.645	G	VR-017	24	30																								
		G	VR-017	24	30			5.00																		E-141			
SB	0.635	H	R1-1	30	30						2	1																	
		H	R1-1	30	30			6.25																					
SB	0.610	F	W1-8L	18	24								1																
		F	W1-8L	18	24			3.00																			X		
SB	0.610	E	W1-8R	18	24								1																
		E	W1-8R	18	24			3.00																			X		
SB	0.595	F	W1-8L	18	24		CHEVRON						1																
SB	0.595	E	W1-8R	18	24		CHEVRON						1																
SB	0.575	F	W1-8L	18	24								1																
		F	W1-8L	18	24			3.00																			X		
SB	0.575	E	W1-8R	18	24								1																
		E	W1-8R	18	24			3.00																			X		
SB	0.560	F	W1-8L	18	24		CHEVRON						1																
<b>SIGN SUMMARY SHEET</b>							SHEET TOTALS	23.25	0.00	0	0	2	9	0	0	6	90								PROJECT NAME: Fair Haven-Panton VT22A				
								SF	SF	EA	EA	EA	EA	EA	EA	EA	FT									PROJECT NUMBER: STPG SIGN(24)			
VERMONT AGENCY OF TRANSPORTATION							TOWN TOTALS	750.3	0.0	11.0	0.0	0.0	175	0.0	0.0	115	1725.0									FILE NAME: Bridport.xls			
																										PLOT DATE: 4/29/2009			
																										DRAWN BY: T. Guazzoni			
																										DESIGNED BY: J. Kelly			
																										CHECKED BY: S. Menard			
																										BRIDPORT SHEET 23			
																										SHEET 96 OF 117			



DIR	MILEPOINT	LOCATION CODE (SHEET 2)	MUTCD CODE	WIDTH (IN)	HEIGHT (IN)	SHEETING REMARKS	SIGN LEGEND	NEW SIGNS		EXISTING SIGNS				EXIST POST		NUMBER OF NEW POSTS	SQUARE STEEL (in)			TUBULAR STEEL Ø (IN)				SIGN FRAME REQUIRED	REMARKS	SIGN DETAIL			
								"A"	"B"	RETAIN	SALVAGE FROM	SALVAGE TO	REMOVE	RETAIN	REMOVE		1.75	2.00	2.50	FOUNDATION	3.00	3.50	4.00			5.00	DETAIL IN SHS	DETAIL ON SHEET NUMBER	DETAIL ON STD SHEET NUMBER
																	(LB / FT)				(LB / FT)								
<b>ADDISON VT22A</b>							"FY"-FLUORESCENT YELLOW "FYG"-FLUORESCENT YELLOW GREEN																"SHS"-STANDARD HIGHWAY SIGNS						
NB	-0.005	C	VD-024	60	7.5																								
		C	VD-024	72	10		<b>ADDISON</b>	<b>BRIDPORT</b>																				4	
		C	VD-700	6	10		<b>0221 0101 0000</b>	<b>0221 0102 0630</b>																				E-138	
		C	VD-700	6	10																							E-138	
NB	0.004	D	R1-1	30	30																								
		D	R1-1	30	30																							X	
NB	0.030	A	M3-1	24	12																								
		A	M1-5A	24	24																								
		A	M3-1	24	12																								
		A	M1-5A	24	24																							E-136B	
NB	0.070	A	R2-1	24	30																								
		A	R2-1	24	30																							X	
NB	0.735	A	W11-7	30	30																								
		A	W7-3A	24	18																							X	
<b>SIGN SUMMARY SHEET</b>							<b>SHEET TOTALS</b>				32.34	0.00	0	0	0	7	0	0	6	90				PROJECT NAME: <b>Fair Haven-Panton</b> PROJECT NUMBER: <b>STPG SIGN(24)</b>					
VERMONT AGENCY OF TRANSPORTATION							<b>TOWN TOTALS</b>				SF	SF	EA	EA	EA	EA	EA	EA	EA	EA	FT				FILE NAME: <b>Addison.xls</b> PLOT DATE: <b>4/29/2009</b> PROJECT MANAGER: <b>N. Avery</b> DRAWN BY: <b>I. Shea</b> DESIGNED BY: <b>M. Miller</b> CHECKED BY: <b>S. Menard</b> ADDISON SHEET 1 SHEET <b>98</b> OF <b>117</b>				
							357.4	0.0	58.0	0.0	0.0	69	1.0	0.0	56	840.0													










DIR	MILEPOINT	LOCATION CODE (SHEET 2)	MUTCD CODE	WIDTH (IN)	HEIGHT (IN)	SHEETING REMARKS	SIGN LEGEND	NEW SIGNS		EXISTING SIGNS				EXIST POST		NUMBER OF NEW POSTS	SQUARE STEEL (in)			TUBULAR STEEL Ø (IN)				SIGN FRAME REQUIRED	REMARKS	SIGN DETAIL			
								"A"	"B"	RETAIN	SALVAGE FROM	SALVAGE TO	REMOVE	RETAIN	REMOVE		1.75	2.00	2.50	FOUNDATION	3.00	3.50	4.00			5.00	DETAIL IN SHS	DETAIL ON SHEET NUMBER	DETAIL ON STD SHEET NUMBER
																	(LB / FT)				(LB / FT)								
<b>ADDISON VT22A</b>							"FY"-FLUORESCENT YELLOW "FYG"-FLUORESCENT YELLOW GREEN																"SHS"-STANDARD HIGHWAY SIGNS						
NB	3.000	A	R2-1	24	30																								
		A	R2-1	24	30			5.00																			X		
NB	3.750	A	VD-062BRN	72	16		BUSINESS SIGN			1																			
		A	VD-062AL	72	16		BUSINESS SIGN			1																			
		A	VD-062B	72	16		BUSINESS SIGN			1																			
NB	3.844	A	W3-5	36	36		SPEED REDUCTION 35			1																			
NB	3.895	A	VD-018	30	18																								
		A	VD-018	30	18			3.75																			E-128A		
NB	3.935	A	R2-1	30	36		SPEED LIMIT 35			1																			
NB	3.978	A	W2-1	36	36																								
		A	W11-8	36	36																								
		A	W2-1	36	36			9.00																			X		
		A	W11-8	36	36			9.00																			X		
NB	4.012	A	M2-1S	21	15		JCT VT 17			1																			
		A	M1-5	24	24		VERMONT 17			1																			
<b>SIGN SUMMARY SHEET</b>							<b>SHEET TOTALS</b>		26.75	0.00	7	0	0	4	0	0	4	60											
							SF	SF	EA	EA	EA	EA	EA	EA	EA	EA	EA	FT											
VERMONT AGENCY OF TRANSPORTATION							<b>TOWN TOTALS</b>		357.4	0.0	58.0	0.0	0.0	69	1.0	0.0	56	840.0											
							PROJECT NAME: <b>Fair Haven-Panton</b>										PROJECT NUMBER: <b>STPG SIGN(24)</b>												
							FILE NAME: <b>Addison.xls</b>										PLOT DATE: <b>4/29/2009</b>												
							PROJECT MANAGER: <b>N. Avery</b>										DRAWN BY: <b>I. Shea</b>												
							DESIGNED BY: <b>M. Miller</b>										CHECKED BY: <b>S. Menard</b>												
							ADDISON SHEET 4										SHEET <b>101</b> OF <b>117</b>												














DIR	MILEPOINT	LOCATION CODE (SHEET 2)	MUTCD CODE	WIDTH (IN)	HEIGHT (IN)	SHEETING REMARKS	SIGN LEGEND	NEW SIGNS		EXISTING SIGNS				EXIST POST		NUMBER OF NEW POSTS	SQUARE STEEL (in)			TUBULAR STEEL Ø (IN)				SIGN FRAME REQUIRED	REMARKS	SIGN DETAIL			
								"A"	"B"	RETAIN	SALVAGE FROM	SALVAGE TO	REMOVE	RETAIN	REMOVE		1.75	2.00	2.50	FOUNDATION	3.00	3.50	4.00			5.00	DETAIL IN SHS	DETAIL ON SHEET NUMBER	DETAIL ON STD SHEET NUMBER
																	(LB / FT)				(LB / FT)								
<b>ADDISON VT22A</b>							"FY"-FLUORESCENT YELLOW "FYG"-FLUORESCENT YELLOW GREEN															"SHS"-STANDARD HIGHWAY SIGNS							
		A	R2-1	24	30			5.00							1	X								X					
SB	5.375	G	VR-017	24	30								1		X														
		G	VR-017	24	30			5.00							1	X									TH-8, OLD STONEHOUSE RD		E-141		
SB	5.370	H	R1-1	30	30																								
		H	R1-1	30	30			6.25							1	X								X		TH-8, OLD STONEHOUSE RD			
SB	4.847	F	VD-062B	72	16		BUSINESS SIGN			1					X														
SB	4.780	F	VD-062AL	72	16		BUSINESS SIGN			1					X														
		F	VD-062BRN	72	16		BUSINESS SIGN			1																			
SB	4.720	F	W3-5	36	36		SPEED REDUCTION WARNING 40			1					X														
SB	4.661	G	VR-017	24	30								1		X														
		G	VR-017	24	30			5.00							1	X										TH-15, CARR RD	E-141		
SB	4.653	H	R1-1	30	30																								
		H	R1-1	30	30			6.25							1	X								X		TH-15, CARR RD			
SB	4.594	F	R2-1	30	36		SPEED LIMIT 40			1					X														
SB	4.565	F		96	72								1		X											LARGE ROUND POST ASSEMBLY.			
<b>SIGN SUMMARY SHEET</b>							SHEET TOTALS	27.50	0.00	5	0	4	5	0	0	5	75							PROJECT NAME: Fair Haven-Panton					
								SF	SF	EA	EA	EA	EA	EA	EA	EA	FT							PROJECT NUMBER: STPG SIGN(24)					
VERMONT AGENCY OF TRANSPORTATION							TOWN TOTALS	357.4	0.0	58.0	0.0	0.0	69	1.0	0.0	56	840.0							FILE NAME: Addison.xls					
																								PLOT DATE: 4/29/2009					
																									DRAWN BY: I. Shea				
																									CHECKED BY: S. Menard				
																										SHEET 105 OF 117			







DIR	MILEPOINT	LOCATION CODE (SHEET 2)	MUTCD CODE	WIDTH (IN)	HEIGHT (IN)	SHEETING REMARKS	SIGN LEGEND	NEW SIGNS		EXISTING SIGNS				EXIST POST		NUMBER OF NEW POSTS	SQUARE STEEL (in)			TUBULAR STEEL Ø (IN)				SIGN FRAME REQUIRED	REMARKS	SIGN DETAIL			
								"A"	"B"	RETAIN	SALVAGE FROM	SALVAGE TO	REMOVE	RETAIN	REMOVE		1.75	2.00	2.50	FOUNDATION	3.00	3.50	4.00			5.00	DETAIL IN SHS	DETAIL ON SHEET NUMBER	DETAIL ON STD SHEET NUMBER
																	(LB / FT)				(LB / FT)								
<b>ADDISON VT22A</b>							"FY"-FLUORESCENT YELLOW "FYG"-FLUORESCENT YELLOW GREEN															"SHS"-STANDARD HIGHWAY SIGNS							
		F	VR-731	96	12																			FOUNDATIONS MAY BE LEFT IN PLACE IF BELOW GROUND SURFACE.					
		F	W12-2	48	48	FY		16.00																	FLUORESCENT YELLOW	X			
		F	VW-730P	48	15	FY		5.00																	FLUORESCENT YELLOW		6		
SB	4.405	F	VD-018	30	18																								
		F	VD-018	30	18			3.75																				E-128A	
SB	4.365	F	M2-1	21	15																								
		F	M1-5A	24	24																								
		F	M2-1	21	15			2.19																	GREEN ON WHITE SHEETING	X			
		F	M1-5A	24	24			4.00																				E-136B	
SB	4.317	F	R2-1	30	36																		SPEED LIMIT 35						
SB	4.282	F	W2-1	36	36																		INTERSECTION WARNING						
		F	W11-8	36	36																		EMERGENCY VEHICLES WARNING						
SB	4.250	F	D1-1A	72	10																								
		F	D1-1A	72	10																								
		F	D1-1A	72	10																								
<b>SIGN SUMMARY SHEET</b>							<b>SHEET TOTALS</b>	30.94	0.00	3	0	0	7	1	0	4	60							PROJECT NAME: <b>Fair Haven-Panton</b>					
								SF	SF	EA	EA	EA	EA	EA	EA	EA	FT							PROJECT NUMBER: <b>STPG SIGN(24)</b>					
							<b>TOWN TOTALS</b>	357.4	0.0	58.0	0.0	0.0	69	1.0	0.0	56	840.0							FILE NAME: <b>Addison.xls</b>					
VERMONT AGENCY OF TRANSPORTATION																								PLOT DATE: <b>4/29/2009</b>					
																								DRAWN BY: <b>I. Shea</b>					
																								CHECKED BY: <b>S. Menard</b>					
																								ADDISON SHEET 9					
																								SHEET <b>106</b> OF <b>117</b>					


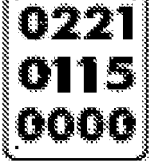
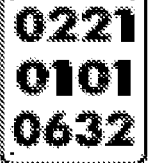











DIR	MILEPOINT	LOCATION CODE (SHEET 2)	MUTCD CODE	WIDTH (IN)	HEIGHT (IN)	SHEETING REMARKS	SIGN LEGEND	NEW SIGNS		EXISTING SIGNS				EXIST POST		NUMBER OF NEW POSTS	SQUARE STEEL (in)			TUBULAR STEEL Ø (IN)				SIGN FRAME REQUIRED	REMARKS	SIGN DETAIL			
								"A"	"B"	RETAIN	SALVAGE FROM	SALVAGE TO	REMOVE	RETAIN	REMOVE		1.75	2.00	2.50	FOUNDATION	3.00	3.50	4.00			5.00	DETAIL IN SHS	DETAIL ON SHEET NUMBER	DETAIL ON STD SHEET NUMBER
																	(LB / FT)				(LB / FT)								
<b>ADDISON VT22A</b>							"FY"-FLUORESCENT YELLOW "FYG"-FLUORESCENT YELLOW GREEN															"SHS"-STANDARD HIGHWAY SIGNS							
			F	M3-4	24	12																							
			F	M1-5A	24	24																							
			F	M6-1	21	15																							
			F	M3-2	24	12		2.00																#3	GREEN ON WHITE SHEETING	X	7		
			F	M1-5A	24	24		4.00																				E-136B	
			F	M6-1	21	15		2.19																	GREEN ON WHITE SHEETING	X			
			F	M3-3	24	12		2.00																	GREEN ON WHITE SHEETING	X			
			F	M1-5A	24	24		4.00																				E-136B	
			F	M6-3	21	15		2.19																	GREEN ON WHITE SHEETING	X			
			F	M3-4	24	12		2.00																	GREEN ON WHITE SHEETING	X			
			F	M1-5A	24	24	4.00																				E-136B		
			F	M6-1	21	15	2.19																	GREEN ON WHITE SHEETING	X				
SB	4.110	E	R8-3A	24	24		NO PARKING (BACK TO BACK)			1																			
			F	R8-3A	24	24			1																				
SB	4.089	E	R8-3A	24	24		NO PARKING (BACK TO BACK)			1																			
<b>SIGN SUMMARY SHEET</b>							<b>SHEET TOTALS</b>				24.57	0.00	3	0	0	3	0	0	2	30				PROJECT NAME: <b>Fair Haven-Panton</b>					
											SF	SF	EA	EA	EA	EA	EA	EA	EA	FT				PROJECT NUMBER: <b>STPG SIGN(24)</b>					
											357.4	0.0	58.0	0.0	0.0	69	1.0	0.0	56	840.0				FILE NAME: <b>Addison.xls</b>					
VERMONT AGENCY OF TRANSPORTATION							<b>TOWN TOTALS</b>														PLOT DATE: <b>4/29/2009</b>								
																					DRAWN BY: <b>I. Shea</b>								
																					CHECKED BY: <b>S. Menard</b>								
																					SHEET <b>108</b> OF <b>117</b>								



DIR	MILEPOINT	LOCATION CODE (SHEET 2)	MUTCD CODE	WIDTH (IN)	HEIGHT (IN)	SHEETING REMARKS	SIGN LEGEND	NEW SIGNS		EXISTING SIGNS				EXIST POST		NUMBER OF NEW POSTS	SQUARE STEEL (in)			TUBULAR STEEL Ø (IN)				SIGN FRAME REQUIRED	REMARKS	SIGN DETAIL			
								"A"	"B"	RETAIN	SALVAGE FROM	SALVAGE TO	REMOVE	RETAIN	REMOVE		1.75	2.00	2.50	FOUNDATION	3.00	3.50	4.00			5.00	DETAIL IN SHS	DETAIL ON SHEET NUMBER	DETAIL ON STD SHEET NUMBER
																	(LB / FT)				(LB / FT)								
<b>ADDISON VT22A</b>							"FY"-FLUORESCENT YELLOW "FYG"-FLUORESCENT YELLOW GREEN															"SHS"-STANDARD HIGHWAY SIGNS							
		F	R8-3A	24	24				1																				
SB	4.070	F	D2-1	72	12		DESTINATION SIGN		1																				
		F	D2-1	72	12		DESTINATION SIGN		1																				
		F	M3-3S	24	12		SOUTH		1																				
		F	M1-5	30	24		VT 22A		1																				
SB	4.030	F	R8-3A	24	24		NO PARKING SYMBOL		1																				
		F	M4-6P	24	12		END		1																				
SB	3.930	F	R2-1	24	30							1																	
		F	R2-1	24	30			5.00						1		X									X				
SB	3.255	G	VR-017	24	24							1																	
		G	VR-017	24	30			5.00						1		X										TH-16, GAGE RD	E-141		
SB	3.247	H	R1-1	30	30							1																	
		H	R1-1	30	30			6.25						1		X										TH-16, GAGE RD	X		
SB	2.720	F	M3-3	24	12																								
		F	M1-5A	24	24																								
<b>SIGN SUMMARY SHEET</b>							SHEET TOTALS	16.25	0.00	7	0	0	5	0	0	3	45							PROJECT NAME: Fair Haven-Panton					
VERMONT AGENCY OF TRANSPORTATION							TOWN TOTALS	SF	SF	EA	EA	EA	EA	EA	EA	EA	FT							PROJECT NUMBER: STPG SIGN(24)					
								357.4	0.0	58.0	0.0	0.0	69	1.0	0.0	56	840.0						FILE NAME: Addison.xls						
																								PLOT DATE: 4/29/2009					
																								DRAWN BY: I. Shea					
																								CHECKED BY: S. Menard					
																								ADDISON SHEET 12					
																								SHEET 109 OF 117					

DIR	MILEPOINT	LOCATION CODE (SHEET 2)	MUTCD CODE	WIDTH (IN)	HEIGHT (IN)	SHEETING REMARKS	SIGN LEGEND	NEW SIGNS		EXISTING SIGNS				EXIST POST		NUMBER OF NEW POSTS	SQUARE STEEL (in)			TUBULAR STEEL Ø (IN)				SIGN FRAME REQUIRED	REMARKS	SIGN DETAIL			
								"A"	"B"	RETAIN	SALVAGE FROM	SALVAGE TO	REMOVE	RETAIN	REMOVE		1.75	2.00	2.50	FOUNDATION	3.00	3.50	4.00			5.00	DETAIL IN SHS	DETAIL ON SHEET NUMBER	DETAIL ON STD SHEET NUMBER
																	(LB / FT)				(LB / FT)								
<b>ADDISON VT22A</b>							"FY"-FLUORESCENT YELLOW "FYG"-FLUORESCENT YELLOW GREEN															"SHS"-STANDARD HIGHWAY SIGNS							
		F	M3-3	24	12			2.00							1	X							GREEN ON WHITE SHEETING	X					
		F	M1-5A	24	24			4.00																	E-136B				
SB	2.600	F	VD-062B	72	16		BUSINESS SIGN			1				X															
SB	2.355	G	VR-017	24	30							1		X															
		G	VR-017	24	30			5.00							1	X							TH-4, NORTONTOWN RD			E-141			
SB	2.347	H	R1-1	30	30							ERECT 1		X															
		H	R1-1	30	30			6.25							1	X							TH-4, NORTONTOWN RD	X					
SB	2.295	F	R2-1	24	30							1		X															
		F	R2-1	24	30			5.00							1	X								X					
SB	1.304	F	W11-7	30	30		EQUESTRIAN SYMBOL			1				X															
		F	W7-3A	24	18		NEXT 1/2 MILE			1																			
SB	1.261	F	W2-2MR	30	30					1				X															
		F	VW-092	24	18		UNSAFE TO PASS			1																			
SB	1.167	F	M3-3S	24	12		SOUTH			1				X															
		F	M1-5	30	24		VT 22A			1																			
<b>SIGN SUMMARY SHEET</b>							SHEET TOTALS	22.25	0.00	7	0	<del>6</del> 2	3	0	0	4	60						PROJECT NAME: Fair Haven-Panton						
VERMONT AGENCY OF TRANSPORTATION							TOWN TOTALS	SF	SF	EA	EA	EA	EA	EA	EA	EA	FT						PROJECT NUMBER: STPG SIGN(24)						
								357.4	0.0	58.0	0.0	0.0	69	1.0	0.0	56	840.0					FILE NAME: Addison.xls	PLOT DATE: 4/29/2009						
																						PROJECT MANAGER: N. Avery	DRAWN BY: I. Shea						
																						DESIGNED BY: M. Miller	CHECKED BY: S. Menard						
																						ADDISON SHEET 13	SHEET 110 OF 117						

DIR	MILEPOINT	LOCATION CODE (SHEET 2)	MUTCD CODE	WIDTH (IN)	HEIGHT (IN)	SHEETING REMARKS	SIGN LEGEND	NEW SIGNS		EXISTING SIGNS				EXIST POST		NUMBER OF NEW POSTS	SQUARE STEEL (in)			TUBULAR STEEL Ø (IN)				SIGN FRAME REQUIRED	REMARKS	SIGN DETAIL			
								"A"	"B"	RETAIN	SALVAGE FROM	SALVAGE TO	REMOVE	RETAIN	REMOVE		1.75	2.00	2.50	FOUNDATION	3.00	3.50	4.00			5.00	DETAIL IN SHS	DETAIL ON SHEET NUMBER	DETAIL ON STD SHEET NUMBER
																	(LB / FT)				(LB / FT)								
<b>ADDISON VT22A</b>							"FY"-FLUORESCENT YELLOW "FYG"-FLUORESCENT YELLOW GREEN															"SHS"-STANDARD HIGHWAY SIGNS							
SB	1.120	F	R2-1	24	30																								
		F	R2-1	24	30			5.00																	X				
SB	0.680	F	VW-054R	30	30																								
		F	VW-054R	30	30			6.25																		E-154			
SB	0.495	F	W1-2L	30	30			6.25																	X				
SB	0.140	F	W2-1	30	30		INTERSECTION WARNING																						
		F	W1-2Ma R	30	30			6.25																					
			W16-8	30	8			1.67																	X	6			
SB	0.004	G	VR-017	24	30																								
		G	VR-017	24	30			5.00																		E-141			
<b>SIGN SUMMARY SHEET</b>							SHEET TOTALS	30.42	0.00	0	0	0	5	0	0	5	75					PROJECT NAME: Fair Haven-Panton							
								SF	SF	EA	EA	EA	EA	EA	EA	EA	FT					PROJECT NUMBER: STPG SIGN(24)							
							TOWN TOTALS	357.4	0.0	58.0	0.0	0.0	69	1.0	0.0	56	840.0					FILE NAME: Addison.xls	PLOT DATE: 4/29/2009						
																						PROJECT MANAGER: N. Avery	DRAWN BY: I. Shea						
																						DESIGNED BY: M. Miller	CHECKED BY: S. Menard						
																						ADDISON SHEET 14	SHEET 111 OF 117						

DIR	MILEPOINT	LOCATION CODE (SHEET 2)	MUTCD CODE	WIDTH (IN)	HEIGHT (IN)	SHEETING REMARKS	SIGN LEGEND	NEW SIGNS		EXISTING SIGNS				EXIST POST		NUMBER OF NEW POSTS	SQUARE STEEL (in)			TUBULAR STEEL Ø (IN)				SIGN FRAME REQUIRED	REMARKS	SIGN DETAIL			
								"A"	"B"	RETAIN	SALVAGE FROM	SALVAGE TO	REMOVE	RETAIN	REMOVE		1.75	2.00	2.50	FOUNDATION	3.00	3.50	4.00			5.00	DETAIL IN SHS	DETAIL ON SHEET NUMBER	DETAIL ON STD SHEET NUMBER
																	(LB / FT)				(LB / FT)								
<b>PANTON VT 22A</b>							"FY"-FLUORESCENT YELLOW "FYG"-FLUORESCENT YELLOW GREEN																"SHS"-STANDARD HIGHWAY SIGNS						
NB	0.000	C	VD-024	72	10			5.00										X								4			
		C	VD-700	6	10			0.42																			E-138		
		C	VD-700	6	10			0.42																			E-138		
NB	0.100	A	UNK																								REMOVE TOWN'S WELCOME TO PANTON SIGN. NOT ALLOWED IN ROW.		
NB	0.950	A	VD-062B	72	16		BUSINESS SIGN			1																			
NB	1.120	A	W2-2R	30	30		SIDE ROAD RIGHT 																						
NB	1.143	A	W2-2MaF	30	30			6.25																			INSTALL 125 FT +/- NORTH OF EXISTING SIDE RD SIGN	6	
		A	W16-8	24	12			2.50																X			East Rd IN UPPER AND LOWER CASE		
NB	1.235	C	VR-017	24	30		LEGAL LOAD LIMIT 24,000 LBS			1																			
		C	VR-017	24	30		LEGAL LOAD LIMIT 24,000 LBS				1																	TH-17, EAST RD	E-141
NB	1.245	D	R1-1	30	30		STOP																						
		D	R1-1	30	30		STOP																					TH-17, EAST RD	X
NB	1.310	A	VW-619	36	36																								
		A	VW-619	36	36			9.00																					6
NB	2.570	A	R2-5	24	30		REDUCE SPEED AHEAD																						
<b>SIGN SUMMARY SHEET</b>							<b>SHEET TOTALS</b>	23.59	0.00	1	2	2	7	0	0	7	105												
								SF	SF	EA	EA	EA	EA	EA	EA	EA	FT												
							<b>TOWN TOTALS</b>	81.7	0.0	1.0	2.0	2.0	12	0.0	0.0	30	450.0												

DIR	MILEPOINT	LOCATION CODE (SHEET 2)	MUTCD CODE	WIDTH (IN)	HEIGHT (IN)	SHEETING REMARKS	SIGN LEGEND	NEW SIGNS		EXISTING SIGNS				EXIST POST		NUMBER OF NEW POSTS	SQUARE STEEL (in)			TUBULAR STEEL Ø (IN)				SIGN FRAME REQUIRED	REMARKS	SIGN DETAIL			
								"A"	"B"	RETAIN	SALVAGE FROM	SALVAGE TO	REMOVE	RETAIN	REMOVE		1.75	2.00	2.50	FOUNDATION	3.00	3.50	4.00			5.00	DETAIL IN SHS	DETAIL ON SHEET NUMBER	DETAIL ON STD SHEET NUMBER
																	(LB / FT)				(LB / FT)								
<b>PANTON VT 22A</b>							"FY"-FLUORESCENT YELLOW "FYG"-FLUORESCENT YELLOW GREEN															"SHS"-STANDARD HIGHWAY SIGNS							
NB	2.660	A	W3-5	36	36			9.00										X						INSTALL 475 FT +/- NORTH OF EXISTING REDUCED SPEED AHEAD	X				
NB	2.755	B	VR-041	24	24	THROUGH WAY BEGINS HERE																							
		A	VR-040	24	24	THROUGH WAY ENDS HERE																							
		A	VR-038	24	18			3.00											X							E-141			
		A	R2-1	24	30		5.00																	X					
SB	2.755	F	R2-1	24	30		 																						
		F	VR-039	24	18			3.00											X							E-141			
		F	R2-1	24	30			5.00																X					
SB	2.745	F	UNK																						REMOVE TOWN'S WELCOME TO PANTON SIGN. NOT ALLOWED IN ROW.				
SB	2.720	F	M1-5A	24	24	ROUTE 22A																							
		F	M3-3	24	12	SOUTH																							
SB	2.685	F	M3-3	24	12			2.00											X							INSTALL 185 FT +/- SOUTH OF EXISTING. GREEN ON WHITE SHEETING	X		
		F	M1-5A	24	24		4.00																			E-136B			
SB	1.320	F	W2-1M	30	30																								
SB	1.280	F	W2-2MaL	30	30		 	6.25											X							INSTALL 200 FT +/- SOUTH OF EXISTING			6
<b>SIGN SUMMARY SHEET</b>								<b>SHEET TOTALS</b>				37.25	0.00	0	0	0	7	0	0	5	75								
VERMONT AGENCY OF TRANSPORTATION							<b>TOWN TOTALS</b>				SF	SF	EA	EA	EA	EA	EA	EA	EA	EA	EA	EA	EA	EA	EA				
							81.7	0.0	1.0	2.0	2.0	12	0.0	0.0	30	450.0													
															PROJECT NAME: <b>Fair Haven-Panton VT22A</b>														
															PROJECT NUMBER: <b>STPG SIGN(24)</b>														
															FILE NAME: <b>Panton.xls</b>					PLOT DATE: <b>4/30/2009</b>									
															PROJECT MANAGER: <b>N. Avery</b>					DRAWN BY: <b>T. Guazzoni</b>									
															DESIGNED BY: <b>A. Gamble</b>					CHECKED BY: <b>S. Menard</b>									
															PANTON SHEET 2					SHEET <b>113</b> OF <b>117</b>									

DIR	MILEPOINT	LOCATION CODE (SHEET 2)	MUTCD CODE	WIDTH (IN)	HEIGHT (IN)	SHEETING REMARKS	SIGN LEGEND	NEW SIGNS		EXISTING SIGNS				EXIST POST		NUMBER OF NEW POSTS	SQUARE STEEL (in)			TUBULAR STEEL Ø (IN)				SIGN FRAME REQUIRED	REMARKS	SIGN DETAIL			
								"A"	"B"	RETAIN	SALVAGE FROM	SALVAGE TO	REMOVE	RETAIN	REMOVE		1.75	2.00	2.50	FOUNDATION	3.00	3.50	4.00			5.00	DETAIL IN SHS	DETAIL ON SHEET NUMBER	DETAIL ON STD SHEET NUMBER
																	(LB / FT)				(LB / FT)								
<b>PANTON VT 22A</b>							"FY"-FLUORESCENT YELLOW "FYG"-FLUORESCENT YELLOW GREEN															"SHS"-STANDARD HIGHWAY SIGNS							
		F	W16-8	24	8			1.34															East RD IN UPPER AND LOWER CASE	X					
SB	0.400 TO 0.170	E/F		6	8			10.56						16	X								INSTALL 32 BACK TO BACK WHITE DELINEATORS AT 100 FT SPACING		5				
SB	0.020	F	VW-619	36	36																								
		F	VW-619	36	36			9.00						2	X											6			
SB	0.000	G	VD-024	60	7.5		TOWNLIN SIGN						1		X														
<b>SIGN SUMMARY SHEET</b>							SHEET TOTALS	20.90	0.00	0	0	0	1	0	0	18	270												
VERMONT AGENCY OF TRANSPORTATION							TOWN TOTALS	81.7	0.0	1.0	2.0	2.0	12	0.0	0.0	30	450.0												
															PROJECT NAME:	Fair Haven-Panton VT22A													
															PROJECT NUMBER:	STPG SIGN(24)													
															FILE NAME:	Panton.xls					PLOT DATE:	4/30/2009							
															PROJECT MANAGER:	N. Avery					DRAWN BY:	T. Guazzoni							
															DESIGNED BY:	A. Gamble					CHECKED BY:	S. Menard							
															PANTON SHEET 3						SHEET	114 OF 117							

# TOWN TOTAL SIGN SUMMARY SHEET

## VT ROUTE 22A Fair Haven - Panton STPG SIGN (24)

Townname	County	TWN	TMM	NEW SIGNS (SF)				EXISTING SIGNS (EA)				EXIST POST (EA)		NUMBER OF NEW POSTS (EA)			SQUARE STEEL (IN)			TUBULAR STEEL Ø (IN)				SIGN FRAME REQUIRED		
				TYPE A	TYPE B	RETAIN	SALVAGE FROM	SALVAGE TO	REMOVE	RETAIN	REMOVE	RETAIN	REMOVE	1.75"	2"	2.5"	1.75	2.00	2.50	FOUNDATION	3.00	3.50	4.00		5.00	
														(LB / FT)			(LB / FT)				(LB / FT)					
				1.88	2.42	3.35	TOTAL POSTS	1.88	2.42	3.35	1.88	2.42	3.35	7.60	9.00	10.80	14.60									
Fair Haven	Rutland	4.43	601.5	0	9	5	9	5	137	0	0	0	89	6	95	0	1335	90	1174.25	89.25	0	0	0	0	0	
West Haven	Rutland	3.007	100.2	0	7	2	2	1	913	0	0	5	17	0	22	75	255	0	222.25	0	0	0	0	0	0	
Benson	Rutland	6.276	408	0	12	3	10	3	9174	0	0	0	69	2	71	0	1035	30	926.83	31.5	0	0	0	0	0	
Orwell	Addison	6.429	339.7	0	9	3	5	3	7667	0	2	0	38	0	38	0	570	0	51.7	0	0	0	0	0	0	
Shoreham	Addison	6.384	569.3	0	6	2	8	2	1321	521	0	0	73	4	77	0	1095	60	995.5	91.5	0	0	0	0	0	
Bridport	Addison	6.301	750.3	0	11	0	25	0	175	2020	0	0	111	4	115	0	1665	60	1487.83	60.25	0	0	0	0	0	
Addison	Addison	6.315	357.4	0	58	0	9	0	8169	1	0	0	54	2	56	0	810	30	695.67	30	0	0	0	0	0	
Panton	Addison	2.755	81.7	0	1	2	2	1	712	0	0	16	14	0	30	240	210	0	215.75	0	0	0	0	0	0	
																133.33	6235.08									
									70	781						174.98	315	6975	270	272.5						
			TOTAL =	0	113	17	17	679	2	2	21	465	18	504		7560			0	0	0	0	0	0	0	0
																6682.56										

Estimated Salvaged Street Name Signs to be erected onto new posts =

Table 6H-2. Meaning of Symbols on Typical Application Diagrams

	Arrow panel
	Arrow panel support or trailer (shown facing down)
	Changeable message sign or support trailer
	Channelizing device
	Crash Cushion
	Direction of temporary traffic detour
	Direction of traffic
	Flagger
	High level warning device (Flag tree)
	Luminaire
	Pavement markings that should be removed for a long term project
	Sign (shown facing left)
	Surveyor
	Temporary barrier
	Temporary barrier with warning lights
	Traffic or Pedestrian signal
	Truck mounted attenuator
	Type III Barricade
	Warning lights
	Work space
	Work vehicle

Figure 6E-1. Use of Hand-Signaling Devices by Flaggers

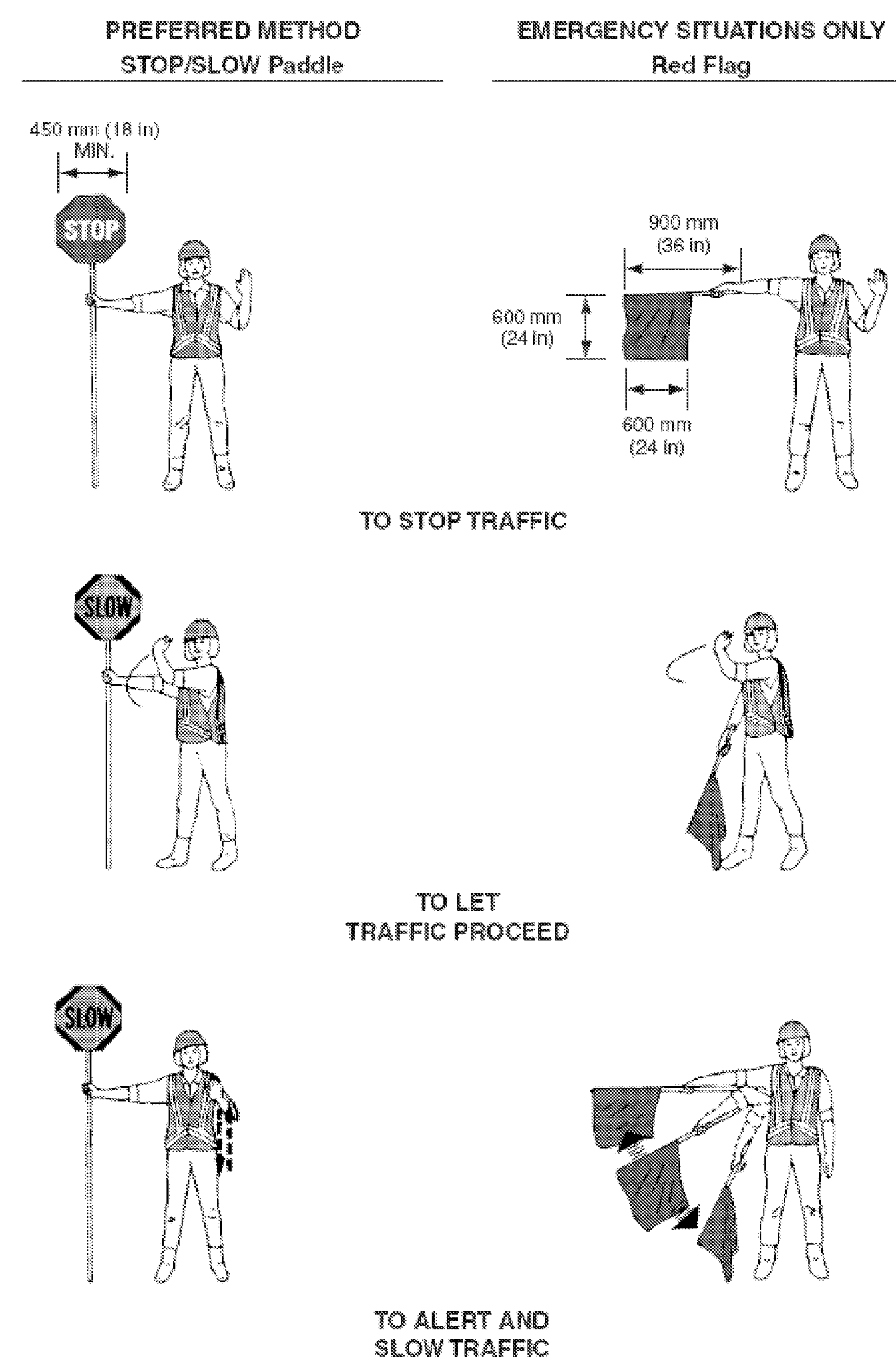


Figure 6C-2. Types of Tapers and Buffer Spaces

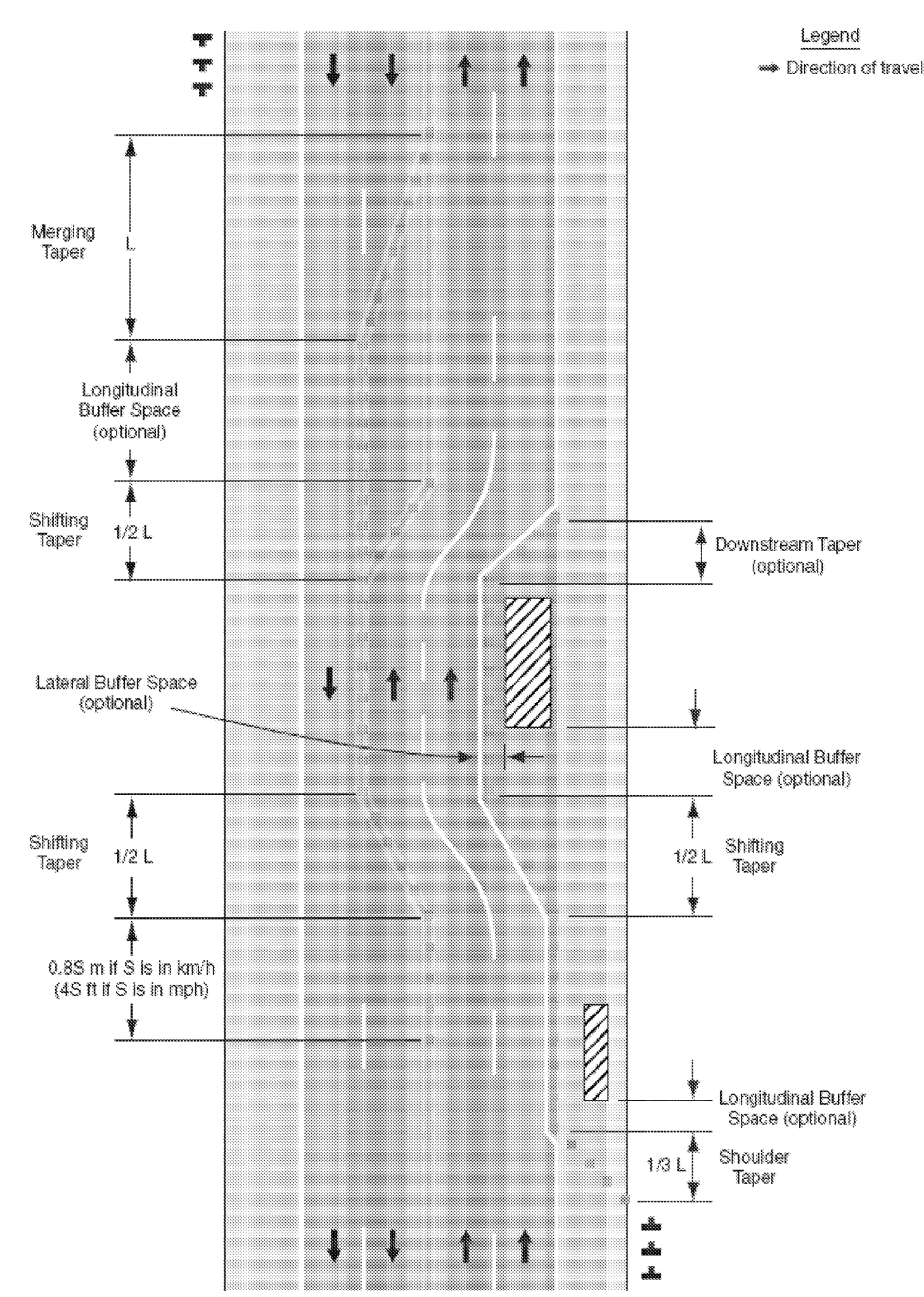


Figure 6H-1. Work Beyond the Shoulder (TA-1)

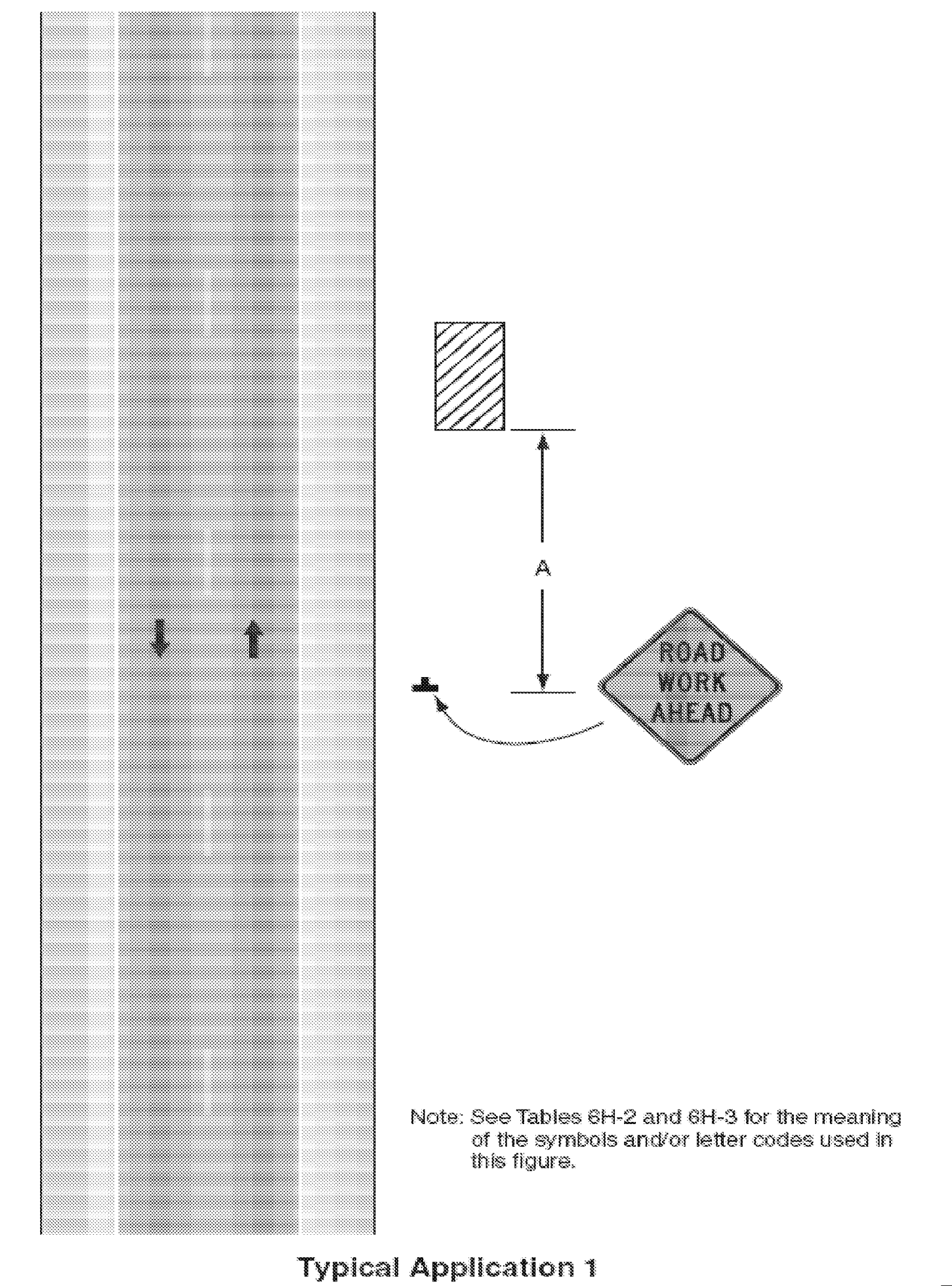


Table 6C-3. Taper Length Criteria for Temporary Traffic Control Zones

Type of Taper	Taper Length (L)*
Merging Taper	at least L
Shifting Taper	at least 0.5L
Shoulder Taper	at least 0.33L
One-Lane, Two-Way Traffic Taper	30 m (100 ft) maximum
Downstream Taper	30 m (100 ft) per lane

Table 6H-3. Meaning of Letter Codes on Typical Application Diagrams

Road Type	Distance Between Signs**		
	A	B	C
Urban (low speed)*	30 (100)	30 (100)	30 (100)
Urban (high speed)*	100 (350)	100 (350)	100 (350)
Rural	150 (500)	150 (500)	150 (500)
Expressway / Freeway	300 (1,000)	450 (1,500)	800 (2,640)

\* Speed category to be determined by highway agency

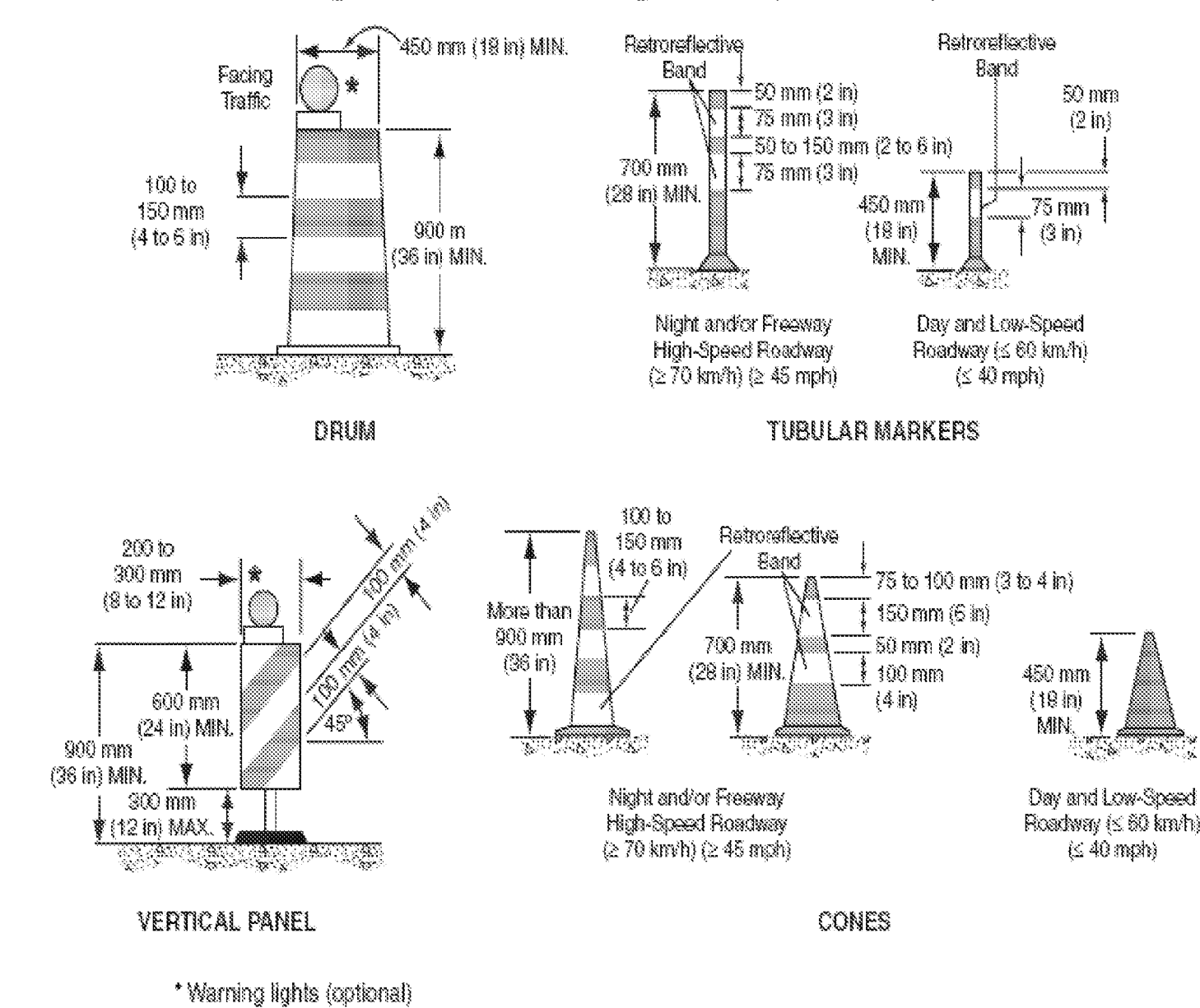
\*\* Distances are shown in meters (feet). The column headings A, B, and C are the dimensions shown in Figures shown on the Traffic Control Detail Sheets. The A dimension is the distance from the transition or point of restriction to the first sign. The B dimension is the distance between the first and second signs. The C dimension is the distance between the second and third signs. (The third sign is the first one in a three-sign series encountered by a driver approaching a TTC zone.)

Table 6C-4. Formulas for Determining Taper Lengths

Speed Limit (S)	Taper Length (L) Meters	Speed Limit (S)	Taper Length (L) Feet
60 km/h or less	$L = \frac{WS^2}{155}$	40 mph or less	$L = \frac{WS^2}{60}$
70 km/h or more	$L = \frac{WS}{1.6}$	45 mph or more	$L = WS$

Where: L = taper length in meters (feet)  
W = width of offset in meters (feet)  
S = posted speed limit, or off-peak 85th-percentile speed prior to work starting, or the anticipated operating speed in km/h (mph)

Figure 6F-7. Channelizing Devices (Sheet 1 of 2)



PROJECT NAME: FAIR HAVEN - PANTON

PROJECT NUMBER: STPG SIGN (24)

FILE NAME: 09B030\_TS.DGN

PROJECT LEADER: N. AVERY

DESIGNED BY: N. AVERY

TRAFFIC CONTROL I

PLOT DATE: 30-APR-2009

DRAWN BY: N. AVERY

CHECKED BY: A. GAMBLE

SHEET I16 OF I17

Figure 6H-3. Work on Shoulders (TA-3)

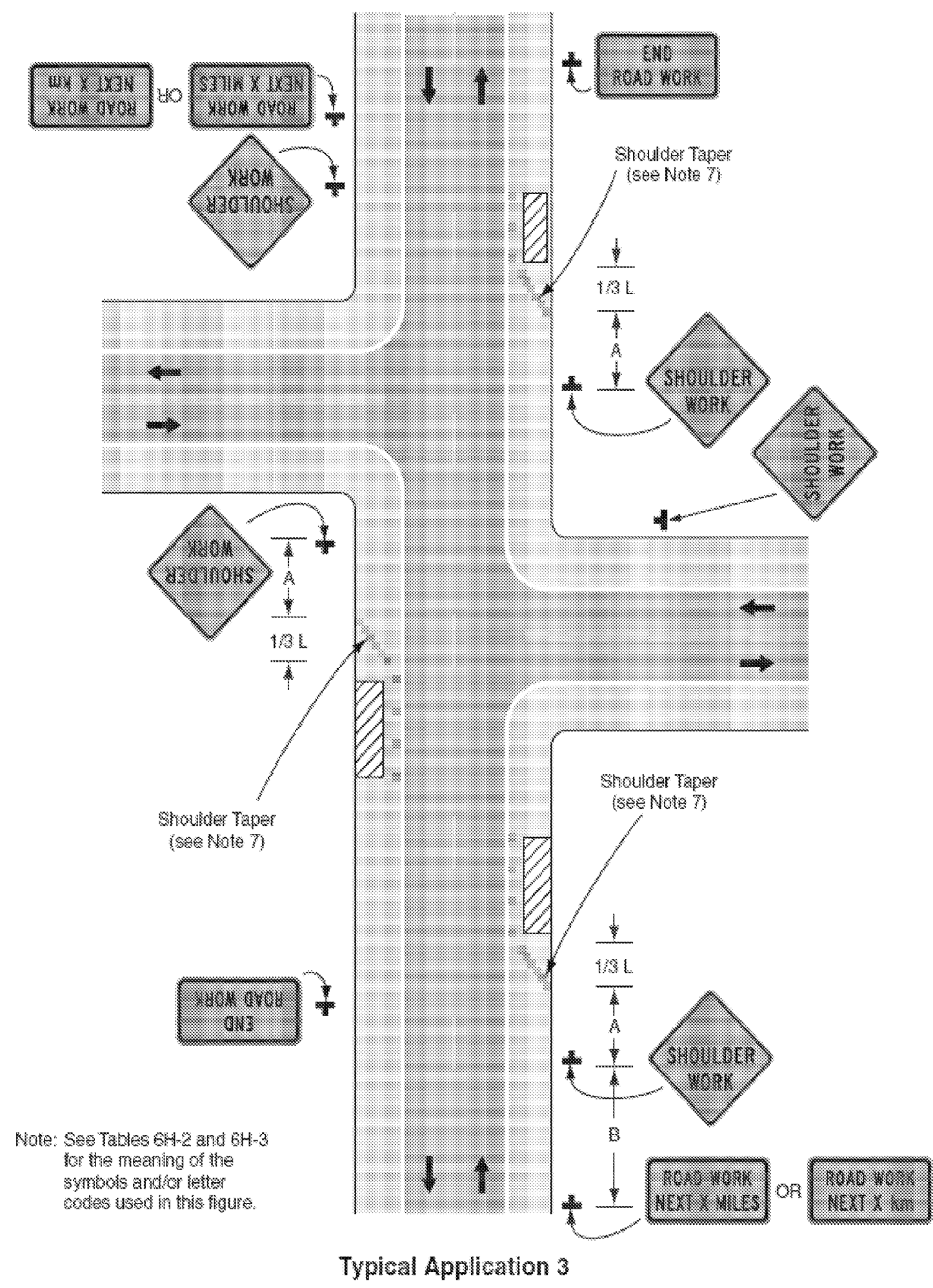


Figure 6H-4. Short-Duration or Mobile Operation on Shoulder (TA-4)

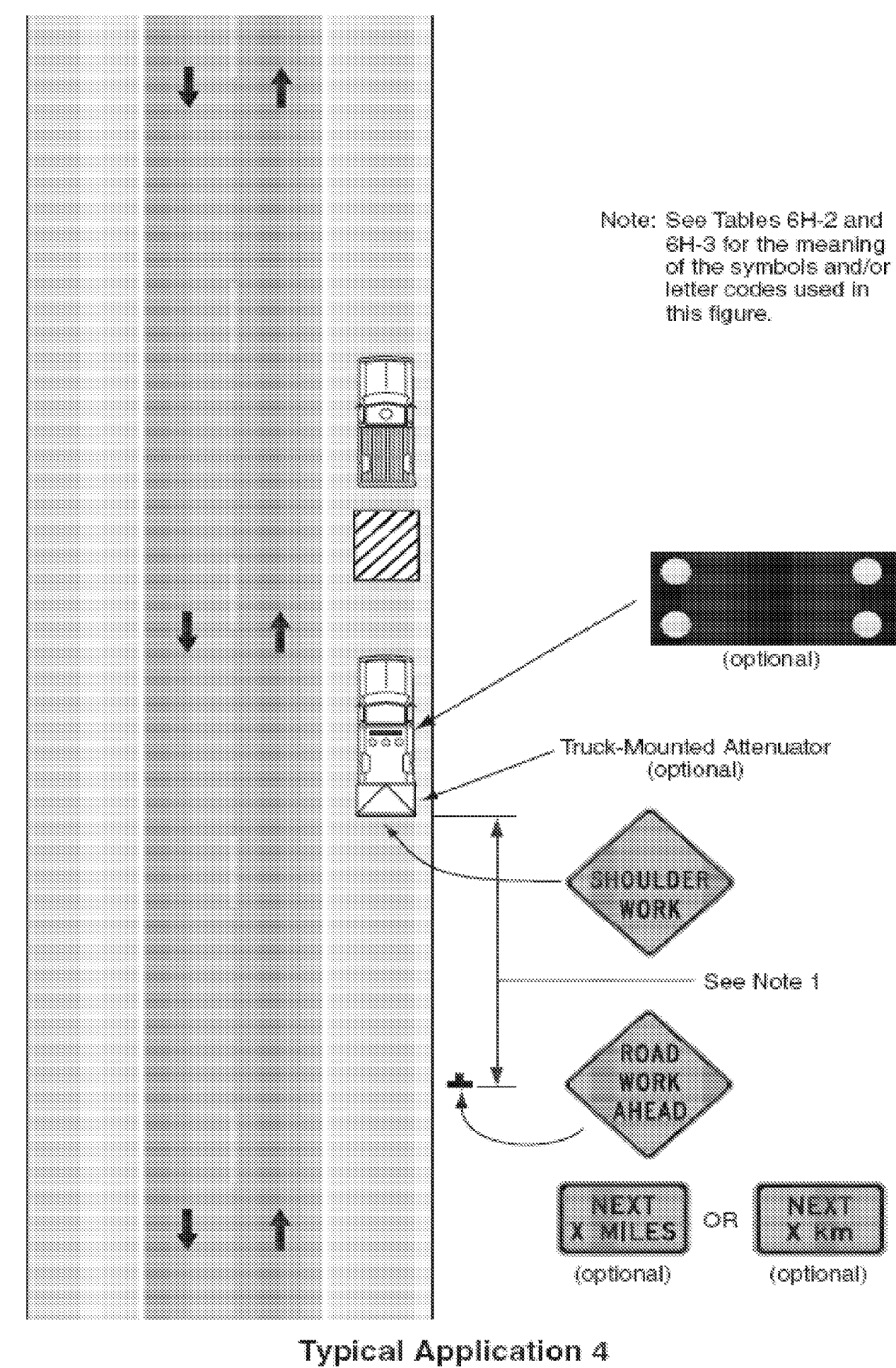


Figure 6H-6. Shoulder Work with Minor Encroachment (TA-6)

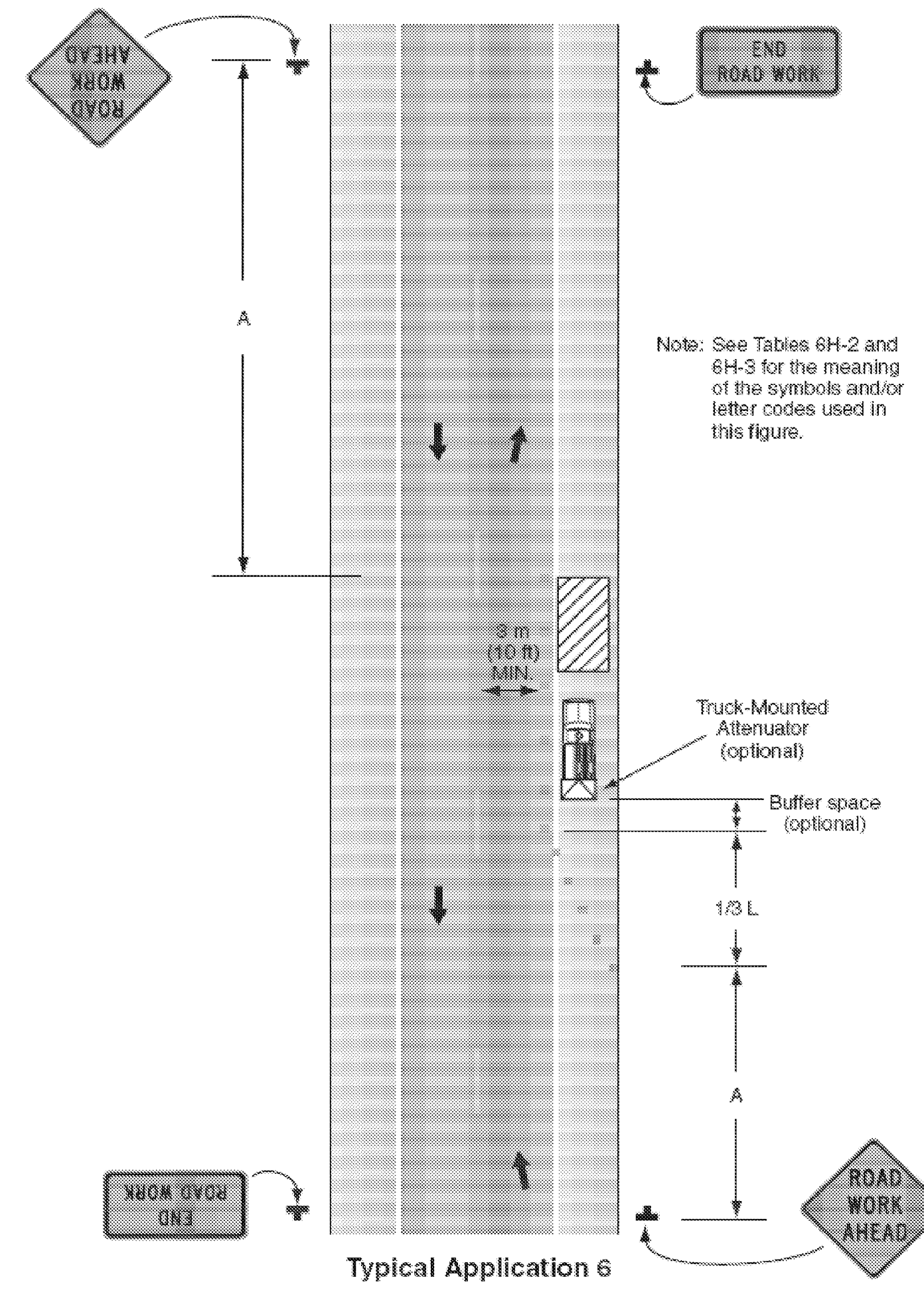
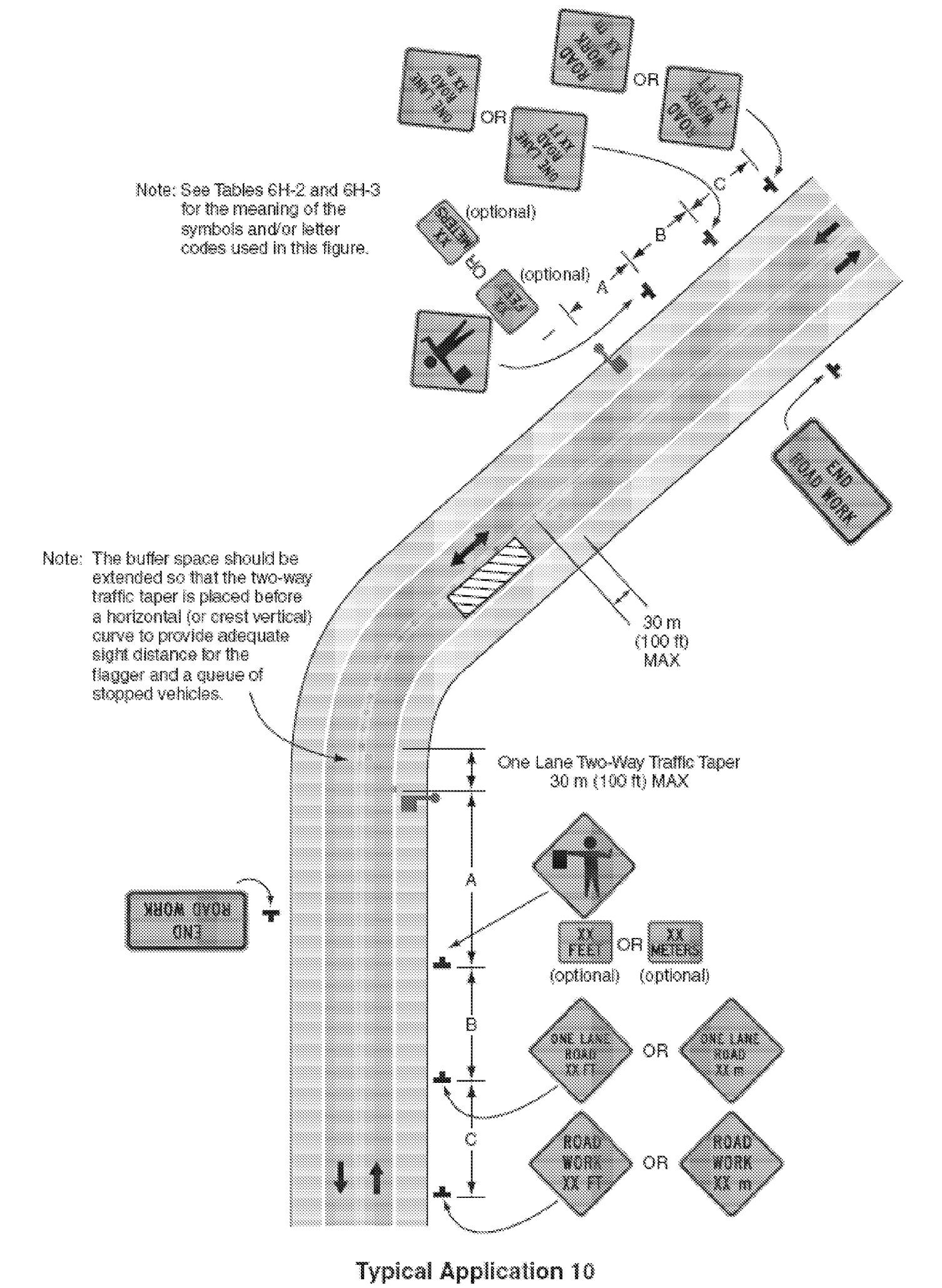


Figure 6H-10. Lane Closure on Two-Lane Road Using Flaggers (TA-10)



TEMPORARY TRAFFIC CONTROL NOTES

1. ALL TEMPORARY TRAFFIC CONTROL SHALL BE IN ACCORDANCE WITH THESE PROJECT PLANS, APPLICABLE VTRANS E-SERIES STANDARD DRAWINGS, AND THE MANUAL ON UNIFORM TRAFFIC CONTROL DEVICES (MUTCD), DATED 2003, AND ITS LATEST REVISIONS, OR AS DIRECTED BY THE RESIDENT ENGINEER. IF THE CONTRACTOR DOES NOT WISH TO FOLLOW THE TEMPORARY TRAFFIC CONTROL PROVIDED, HE/SHE MAY SUBMIT AN ALTERNATE PROPOSAL AT THE PRE-CONSTRUCTION MEETING IMPLEMENTING THE PROPOSED CHANGES FOR REVIEW AND APPROVAL BY THE RESIDENT ENGINEER.
2. THE CONTRACTOR MUST PROVIDE ACCESS THROUGH THE WORK ZONE FOR EMERGENCY VEHICLES AT ALL TIMES.
3. THE CONTRACTOR SHALL CONDUCT THE WORK AT ALL TIMES IN SUCH A MANNER AND IN SUCH SEQUENCE SO AS TO ENSURE THE LEAST INTERFERENCE WITH TRAFFIC OCCURS.
4. SIGNS SHALL ONLY BE VISIBLE TO MOTORIST AT THE TIMES WHEN THE MESSAGE IS PERTINENT, I.E. A "FLAGGER AHEAD" SIGN SHALL ONLY BE VISIBLE TO MOTORIST WHEN THE FLAGGER IS ACTUALLY PRESENT PERFORMING THEIR DUTIES.
5. PAYMENT FOR CONSTRUCTION SIGNING WILL BE MADE UNDER CONTRACT ITEM 641.10.

PROJECT NAME:	FAIR HAVEN - PANTON
PROJECT NUMBER:	STPG SIGN (24)
FILE NAME:	O9B030_TS.DGN
PROJECT LEADER:	N. AVERY
DESIGNED BY:	N. AVERY
TRAFFIC CONTROL 2	
PLOT DATE:	30-APR-2009
DRAWN BY:	N. AVERY
CHECKED BY:	A. GAMBLE
SHEET I17	OF I17