




DIRECTION	MILEPOINT	LOCATION CODE (SHEET 2)	SIGN CODE	WIDTH (IN)	HEIGHT (IN)	SHEETING REMARKS	SIGN LEGEND	NEW SIGNS		EXISTING SIGNS			EXIST POST		NUMBER OF NEW POSTS	SQUARE STEEL (IN)			TUBULAR STEEL Ø (IN)				SIGN FRAME REQUIRED	REMARKS	SIGN DETAIL					
								"A"	"B"	RETAIN	SALVAGE FROM	SALVAGE TO	REMOVE	RETAIN		REMOVE	1.75	2.00	2.50	FOUNDATION	3.00	3.50			4.00	5.00	DETAIL IN SHS	DETAIL ON SHEET NUMBER	DETAIL ON STD SHEET NUMBER	
																	(LB / FT)				(LB / FT)									
WILMINGTON VT 100							FY-FLUORESCENT YELLOW FYG-FLUORESCENT YELLOW GREEN															"SHS"-STANDARD HIGHWAY SIGNS								
SB	2.570	F	M6-1	21	15		<--- LEFT			1	1																			
		F	M3-4	24	12		WEST			1	1																			
		F	M1-5	24	24		VERMONT 9			1	1																			
		F	M6-1	21	15		RIGHT --->			1	1																			
SB	4.975	H	R4-7	24	30																						THIS ASSEMBLY IS ON THE WEST END OF THE ISLAND ON T/H/ #1			
		G	OMI-1	18	18																									
		G	OMI-1	18	18																						POST WAS REMOVED AND REPLACED. SIGNS WERE SALVAGED. SEE SHEET *90			
SIGN SUMMARY SHEET							SHEET TOTALS	0.00	0.00	0	7	7	3	0	0	0	0	0	0	0	0	0	0	0	0	0	0	0	0	
VERMONT AGENCY OF TRANSPORTATION							TOWN TOTALS	825.4	0.0	64.0	15.0	15.0	145	0.0	0.0	145	2175.0													
PROJECT NAME: Stamford-Andover VT100																					PROJECT NUMBER: STPG SIGN(20)									
FILE NAME: Wilminaton.xls												PLOT DATE: 8/6/2009																		
PROJECT MANAGER: N. Avery												DRAWN BY: T. Guazzoni																		
DESIGNED BY: M. Miller												CHECKED BY: T. Guazzoni																		
WILMINGTON SHEET 27												SHEET 97 OF 198																		