DIRECTION	MILEPOINT	LOCATION CODE (SHEET 2)	SIGN CODE	WIDTH (IN)	HEIGHT (IN)	SHEETING REMARKS	SIGN LEGEND	NEW SIGNS "A"	NEW SIGNS "B"	EXISTING SIGNS RETAIN	EXISTING SIGNS SALVAGE FROM	EXISTING SIGNS SALVAGE TO	EXISTING SIGNS REMOVE	EXIST POST RETAIN	EXIST POST REMOVE	NUMBER OF NEW POSTS	SQUARE STEEL (IN) (LB / FT) 1.75 / 1.88	2.00 / 2.42	2.50 / 3.35	FOUNDATION	TUBULAR STEEL Ø (IN) (LB / FT) 3.00 / 7.60	3.50 / 9.00	4.00 / 10.80	5.00 / 14.60	SIGN FRAME REQUIRED	REMARKS	SIGN DETAIL DETAIL IN SHS	DETAIL ON SHEET NUMBER	DETAIL ON STD SHEET NUMBER
ROYALTON VT 110							FY-FLUORESCENT YELLOW FYG-FLUORESCENT YELLOW GREEN																			"SHS"-STANDARD HIGHWAY SIGNS			
		F	D1-1	72	12		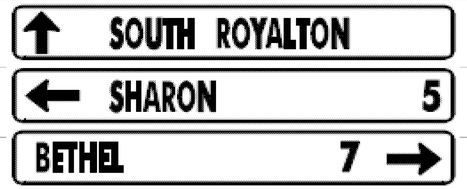	6.00								2		X									5	
		F	D1-1A	72	12			6.00																				5	
		F	D1-1A	72	12			6.00																				5	
SB	0.015	J	OM1-1	18	18								1		X														
		K	OM1-1	18	18								1																
		K	R4-7	24	30								1																
		J	OM1-1	18	18			2.25								1		X									X	
		K	OM1-1	18	18			2.25																			X		
		K	R4-7	24	30			5.00																			X		
SB	0.010	J	R1-1	30	30								1		X														
		J	OM1-1	18	18								1																
		K	R4-7	24	30								1																
		K	OM1-1	18	18								1																
		J	R1-1	30	30			6.25								1		X									X	
		J	OM1-1	18	18			2.25																			X		
							SHEET TOTALS	36.00	0.00	0	0	0	7	0	0	4		60											
								SF	SF	EA	EA	EA	EA	EA	EA	EA		FT											
							TOWN TOTALS	189.8	0.0	4.0	4.0	4.0	36	0.0	0.0	30		450.0											

SIGN SUMMARY SHEET

VERMONT AGENCY OF TRANSPORTATION

PROJECT NAME: Royalton-Barre Town VT110
PROJECT NUMBER: STPG SIGN(23)

FILE NAME: Royalton.xls
PROJECT MANAGER: N. Avery
DESIGNED BY: D. Crossley
ROYALTON SHEET 5

PLOT DATE: 6/15/2009
DRAWN BY: T. Guazzoni
CHECKED BY: S. Menard
SHEET 12 OF 80