








DIRECTION	MILEPOINT	LOCATION CODE (SHEET 2)	SIGN CODE	WIDTH (IN)	HEIGHT (IN)	SHEETING REMARKS	SIGN LEGEND FOR ALL POST LENGTHS AND INSTALLATION DATES SEE ORIGINAL RECORD PLANS	NEW SIGNS		EXISTING SIGNS				EXIST POST		NUMBER OF NEW POSTS	SQUARE STEEL (IN)			TUBULAR STEEL Ø (IN)				SIGN FRAME REQUIRED	REMARKS	SIGN DETAIL			
								"A"	"B"	RETAIN	SALVAGE FROM	SALVAGE TO	REMOVE	RETAIN	REMOVE		1.75	2.00	2.50	FOUNDATION	3.00	3.50	4.00			5.00	DETAIL IN SHS	DETAIL ON SHEET NUMBER	DETAIL ON STD SHEET NUMBER
																	(LB / FT)				(LB / FT)								
<b>E MONTPELIER VT 14</b>							FY-FLUORESCENT YELLOW FYG-FLUORESCENT YELLOW GREEN															"SHS"-STANDARD HIGHWAY SIGNS							
			F M3-3	24	12			2.00				1						X						GREEN ON WHITE SHEETING	X				
			F M1-5	24	24			4.00																		E-136B			
SB	2.320		F VW-205	30	30								1																
			F VW-205	30	30			6.25						1				X								E-154			
			F W11-7	30	30			6.25																X					
SB	2.310		F W11-7	30	30		EQUESTRIAN						1																
			F S3-1	30	30								1																
			F W1-2R	30	30			6.25							1			X						X					
			F S3-1	30	30			6.25																X					
SB	2.215		F W1-2R	30	30		RIGHT CURVE						1																
			F W1-2R	30	30			6.25							1			X								INSTALL 150 FT +/- SOUTH OF EXISTING	X		
SB	2.010		F R2-1	24	30		SPEED LIMIT 35						1																
			F R2-1	24	30		SPEED LIMIT 35							1				X								SIGN SALVAGED FROM NB MP 2.15			
SB	1.855		G VR-017	24	30								1																
			G VR-017	24	30			5.00										X								TH-60, LYLEHAVEN LANE		E-141	
<b>SIGN SUMMARY SHEET</b>							SHEET TOTALS	42.25	0.00	0	0	2	6	0	0	6		120											
VERMONT AGENCY OF TRANSPORTATION							TOWN TOTALS	803.2	0.0	27.0	3.0	3.0	149	0.0	0.0	132		1980.0											
PROJECT NAME: <b>Hartford-East Montpelier VT14</b>																					PROJECT NUMBER: <b>STPG SIGN(21)</b>								
FILE NAME: <b>East Montpelier.xls</b>															PLOT DATE: <b>6/18/2009</b>														
PROJECT MANAGER: <b>N. Avery</b>															DRAWN BY: <b>T. Guazzoni</b>														
DESIGNED BY: <b>M. Miller</b>															CHECKED BY: <b>S. Menard</b>														
EAST MONTPELIER SHEET 22																					SHEET <b>157</b> OF <b>162</b>								