






DIRECTION	MILEPOINT	LOCATION CODE (SHEET 2)	SIGN CODE	WIDTH (IN)	HEIGHT (IN)	SHEETING REMARKS	SIGN LEGEND	NEW SIGNS		EXISTING SIGNS				EXIST POST		NUMBER OF NEW POSTS	SQUARE STEEL (IN)			TUBULAR STEEL Ø (IN)				SIGN FRAME REQUIRED	REMARKS	SIGN DETAIL			
								"A"	"B"	RETAIN	SALVAGE FROM	SALVAGE TO	REMOVE	RETAIN	REMOVE		1.75	2.00	2.50	FOUNDATION	3.00	3.50	4.00			5.00	DETAIL IN SHS	DETAIL ON SHEET NUMBER	DETAIL ON STD SHEET NUMBER
																	(LB / FT)				(LB / FT)								
WILLIAMSTOWN VT 14							FY-FLUORESCENT YELLOW FYG-FLUORESCENT YELLOW GREEN															"SHS"-STANDARD HIGHWAY SIGNS							
NB	4.150	A	R2-1	24	30																								
		A	R2-1	30	36			7.50																	6				
NB	4.190	A	W11A-2	30	30		PEDESTRIAN																						
NB	4.310	A	W11-8	30	30																								
		A	W11-8	30	30			6.25																	X				
NB	4.370	A	R2-1	24	30																								
		A	R2-1	24	30			5.00																	X				
NB	4.400	A	M2-1	21	15																								
		A	M1-5	24	24																								
		A	M2-1	21	15			2.19																	X				
		A	M1-5	24	24			4.00																		E-136B			
NB	4.409	C	OM1-1	18	18																								
		C	OM1-1	18	18			2.25																	X				
NB	4.410	C	VR-017	24	24		LEGAL LOAD LIMIT 24000 LBS			1															TH-72, DEPOT ST				
NB	4.415	D	R1-1	24	24		STOP			1															TH-72, DEPOT ST				
SIGN SUMMARY SHEET							SHEET TOTALS	27.19	0.00	2	0	0	7	0	0	5	75						PROJECT NAME: Hartford-East Montpelier VT14						
							SF SF			EA	EA	EA	EA	EA	EA	EA	FT						PROJECT NUMBER: SIGN STPG(21)						
VERMONT AGENCY OF TRANSPORTATION							TOWN TOTALS	501.1	0.0	67.0	0.0	0.0	94	0.0	0.0	109	1635.0						FILE NAME: Williamstown.xls PLOT DATE: 6/18/2009						
																							PROJECT MANAGER: N. Avery DRAWN BY: T. Guazzoni						
																							DESIGNED BY: A. Gamble CHECKED BY: S. Menard						
																							WILLIAMSTOWN SHEET 4 SHEET 100 OF 162						