









DIRECTION	MILEPOINT	LOCATION CODE (SHEET 2)	SIGN CODE	WIDTH (IN)	HEIGHT (IN)	SHEETING REMARKS	SIGN LEGEND	NEW SIGNS		EXISTING SIGNS				EXIST POST		NUMBER OF NEW POSTS	SQUARE STEEL (IN)			TUBULAR STEEL Ø (IN)				SIGN FRAME REQUIRED	REMARKS	SIGN DETAIL		
								"A"	"B"	RETAIN	SALVAGE FROM	SALVAGE TO	REMOVE	RETAIN	REMOVE		1.75	2.00	2.50	3.00	3.50	4.00	5.00			DETAIL IN SHS	DETAIL ON SHEET NUMBER	DETAIL ON STD SHEET NUMBER
																	(LB / FT)			(LB / FT)								
<b>WILLIAMSTOWN VT 14</b>							FY-FLUORESCENT YELLOW FYG-FLUORESCENT YELLOW GREEN															"SHS"-STANDARD HIGHWAY SIGNS						
			A	W11-2	30	30	FYG		6.25							1	X								X			
NB	2.195		A	VW-054	30	30	HIDDEN DRIVE RIGHT																		REMOVE AND DO NOT REPLACE HIDDEN DRIVE SIGN			
			A	W11A-2	30	30																						
			A	W16-2	24	18																						
			A	W11-2	30	30	FYG		6.25							1	X									X		
			A	W16-2	24	18	FYG		3.00																	X		
NB	3.365		C	VR-017	24	24																						
			C	VR-017	24	30			5.00							1	X								TH-3, CHELSEA RD		E-141	
NB	3.375		D	R1-1	24	24																						
			D	R1-1	30	30			6.25							1	X								TH-3, CHELSEA RD		X	
NB	3.390		A	M3-1	24	12			2.00							1	X								INSTALL 25 FT +/- NORTH OF CHELSEA RD. GREEN ON WHITE		X	
			A	M1-5	24	24			4.00																		E-136B	
NB	3.405		A	VW-054R	30	30	HIDDEN DRIVE RIGHT																					
NB	3.425		A	W1-4R	30	30			6.25																	INSTALL 100 FT +/- NORTH OF EXISTING HIDDEN DRIVE SIGN (TO BE REMOVED)		X
			A	VW-054	30	30			6.25																		E-154	
<b>SIGN SUMMARY SHEET</b>							<b>SHEET TOTALS</b>	45.25	0.00	0	0	0	6	0	0	7	105											
VERMONT AGENCY OF TRANSPORTATION								SF	SF	EA	EA	EA	EA	EA	EA	EA	EA	FT										
							<b>TOWN TOTALS</b>	501.1	0.0	67.0	0.0	0.0	94	0.0	0.0	109	1635.0											
								PROJECT NAME: <b>Hartford-East Montpelier VT14</b>																	PROJECT NUMBER: <b>SIGN STPG(21)</b>			
								FILE NAME: <b>Williamstown.xls</b>																	PLOT DATE: <b>6/18/2009</b>			
								PROJECT MANAGER: <b>N. Avery</b>																	DRAWN BY: <b>T. Guazzoni</b>			
								DESIGNED BY: <b>A. Gamble</b>																	CHECKED BY: <b>S. Menard</b>			
								WILLIAMSTOWN SHEET 2																	SHEET <b>98</b> OF <b>162</b>			