






DIRECTION	MILEPOINT	LOCATION CODE (SHEET 2)	SIGN CODE	WIDTH (IN)	HEIGHT (IN)	SHEETING REMARKS	SIGN LEGEND	NEW SIGNS		EXISTING SIGNS				EXIST POST		NUMBER OF NEW POSTS	SQUARE STEEL (IN)			TUBULAR STEEL Ø (IN)				SIGN FRAME REQUIRED	REMARKS	SIGN DETAIL		
								"A"	"B"	RETAIN	SALVAGE FROM	SALVAGE TO	REMOVE	RETAIN	REMOVE		1.75	2.00	2.50	3.00	3.50	4.00	5.00			DETAIL IN SHS	DETAIL ON SHEET NUMBER	DETAIL ON STD SHEET NUMBER
																	(LB / FT)			(LB / FT)								
RANDOLPH VT 14							FY-FLUORESCENT YELLOW FYG-FLUORESCENT YELLOW GREEN															"SHS"-STANDARD HIGHWAY SIGNS						
SB	4.576	E	OM-3L	12	36																							
		E	OM-3L	12	36			3.00																	X			
SB	4.520	F	W11-6H	30	30																							
		F	W11-6H	30	30			6.25																		6		
SB	4.462	F	S1-1YG	30	30		SCHOOL SYMBOL																					
		F	W16-9YG	24	12		AHEAD																					
SB	4.343	F	W11-5	30	30		FARM MACHINERY SYMBOL																					
		F	W7-3A	24	18		NEXT 1 MILE																					
SB	4.299	F	VR-017	24	30																							
		F	VR-017	24	30			5.00																		E-141		
SB	4.291	F	R1-1	30	30																							
		F	R1-1	30	30			6.25																	X			
SB	4.227	F	R2-1	24	30		STOP																					
		F	VR-017	24	30																							
		F	VR-017	24	30			5.00																		E-141		
SIGN SUMMARY SHEET							SHEET TOTALS	25.50	0.00	1	0	0	9	0	0	5	75						PROJECT NAME: Hartford-East Montpelier VT14					
							SF	SF	EA	EA	EA	EA	EA	EA	EA	EA	FT						PROJECT NUMBER: STPG SIGN(25)					
VERMONT AGENCY OF TRANSPORTATION							TOWN TOTALS	771.4	0.0	19.0	5.0	5.0	155	0.0	0.0	130	1950.0						FILE NAME: Randolph.xls					
																							PLOT DATE: 6/18/2009					
																							DRAWN BY: I. Shea					
																							DESIGNED BY: D. Crosslev					
																							CHECKED BY: S. Menard					
																							SHEET 82 OF 162					