






DIRECTION	MILEPOINT	LOCATION CODE (SHEET 2)	SIGN CODE	WIDTH (IN)	HEIGHT (IN)	SHEETING REMARKS	SIGN LEGEND FOR ALL POST LENGTHS AND INSTALLATION DATES SEE ORIGINAL RECORD PLANS	NEW SIGNS		EXISTING SIGNS				EXIST POST		NUMBER OF NEW POSTS	SQUARE STEEL (IN)			TUBULAR STEEL Ø (IN)				SIGN FRAME REQUIRED	REMARKS	SIGN DETAIL						
								"A"	"B"	RETAIN	SALVAGE FROM	SALVAGE TO	REMOVE	RETAIN	REMOVE		1.75	2.00	2.50	FOUNDATION	3.00	3.50	4.00			5.00	DETAIL IN SHS	DETAIL ON SHEET NUMBER	DETAIL ON STD SHEET NUMBER			
																	(LB / FT)				(LB / FT)											
HARTFORD VT 14							FY-FLUORESCENT YELLOW FYG-FLUORESCENT YELLOW GREEN															"SHS"-STANDARD HIGHWAY SIGNS										
			B	W1-6	48	24		8.00																	X							
NB	7.679		A	W1-6	48	24							1	X																		
			A	W1-6	48	24		8.00																	X							
NB	7.790		A	S3-1	30	30	SCHOOL BUS STOP AHEAD							1	X																	
SB	7.761		F	W1-2R	30	30	RIGHT CURVE				1				X												SALVAGED TO 7.720 SB					
			F	W13-1	18	18	40 MPH PLAQUE				1																					
SB	7.720		F	W1-2R	30	30	RIGHT CURVE					1			1	X											INSTALL 200' +/- SOUTH OF ORIGINAL LOCATION SALVAGED FROM 7.761 SB					
			F	W13-1	18	18	40 MPH PLAQUE					1																				
SB	7.665		F	W3-5	36	36		9.00							2	X									X		INSTALL OPPOSITE RIGHT ARROW					
SB	7.586		F	R2-5A	24	30							1	X																		
SB	7.586		F	VD-018	30	18		3.75							1	X											E-128B					
SB	7.520		F	VD-018	30	18							1	X																		
SB	7.530		F	R2-1	30	36		7.50							1	X											INSTALL 0.28 MILES (1478') NORTH OF INTERSECTION TIGER TOWN RD. TH-13					
SB	7.440		F	R2-1	24	30							1	X												6						
SB	7.360		F	W2-2L	30	30	SIDE ROAD LEFT						1	X																		
SIGN SUMMARY SHEET							SHEET TOTALS	36.25	0.00	0	2	2	6	0	0	5	75															
VERMONT AGENCY OF TRANSPORTATION								SF	SF	EA	EA	EA	EA	EA	EA	EA	EA	FT														
							TOWN TOTALS	130.2	0.0	41.0	13.0	9.0	26	0.0	0.0	26	390.0															
																PROJECT NAME:	Hartford-East Montpelier VT14															
																PROJECT NUMBER:	STPG SIGN(21)															
																FILE NAME:	Hartford.xls					PLOT DATE:	6/10/2009									
																PROJECT MANAGER:	N. Avery					DRAWN BY:	I. Shea									
																DESIGNED BY:	D. Crosslev					CHECKED BY:	S. Menard									
																HARTFORD SHEET 5											SHEET	12		OF	162	