

TRAFFIC SIGNS, TYPE A
 STA. 99+62, RT
 STA. 100+36, RT (2)
 STA. 101+03, 43.25' LT
 STA. 101+13.63 | 109.04' LT (2)
 STA. 101+15, RT (7)
 STA. 101+44, 75.47' LT (2) (3)
 STA. 101+46, 27.37' LT

REMOVING SIGNS
 STA. 101+03, 43.23' LT
 STA. 101+04, RT (4)
 STA. 101+44, 75.47' LT (2)
 STA. 101+46, 27.37' LT

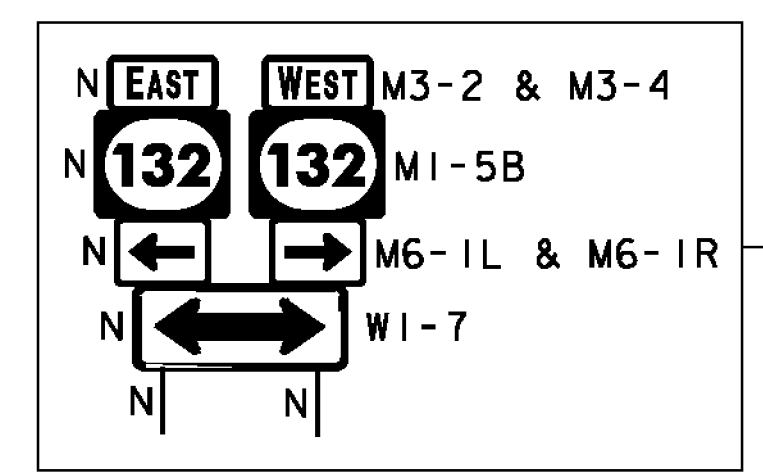
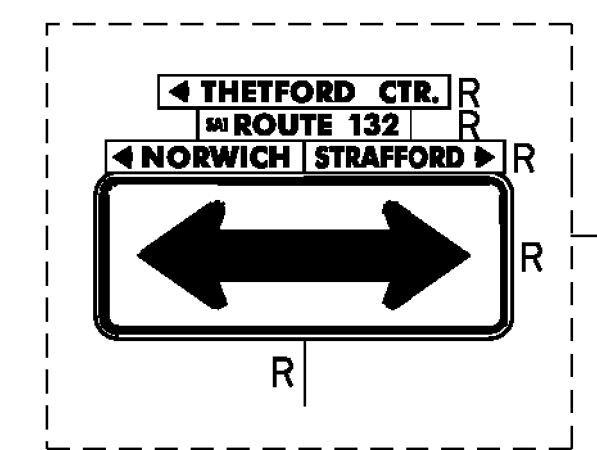
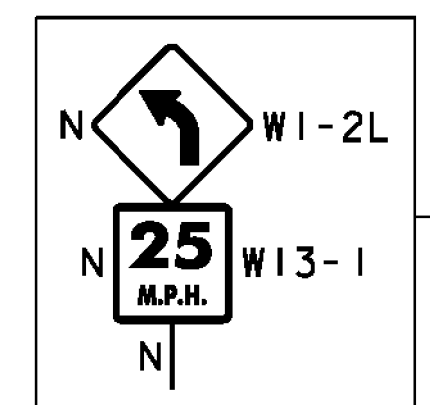
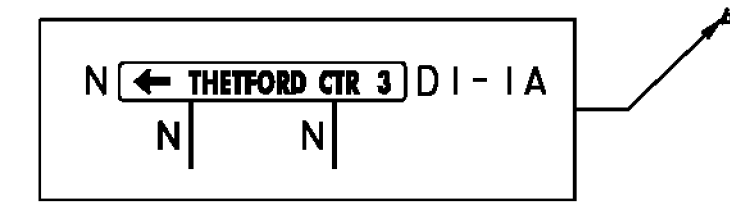
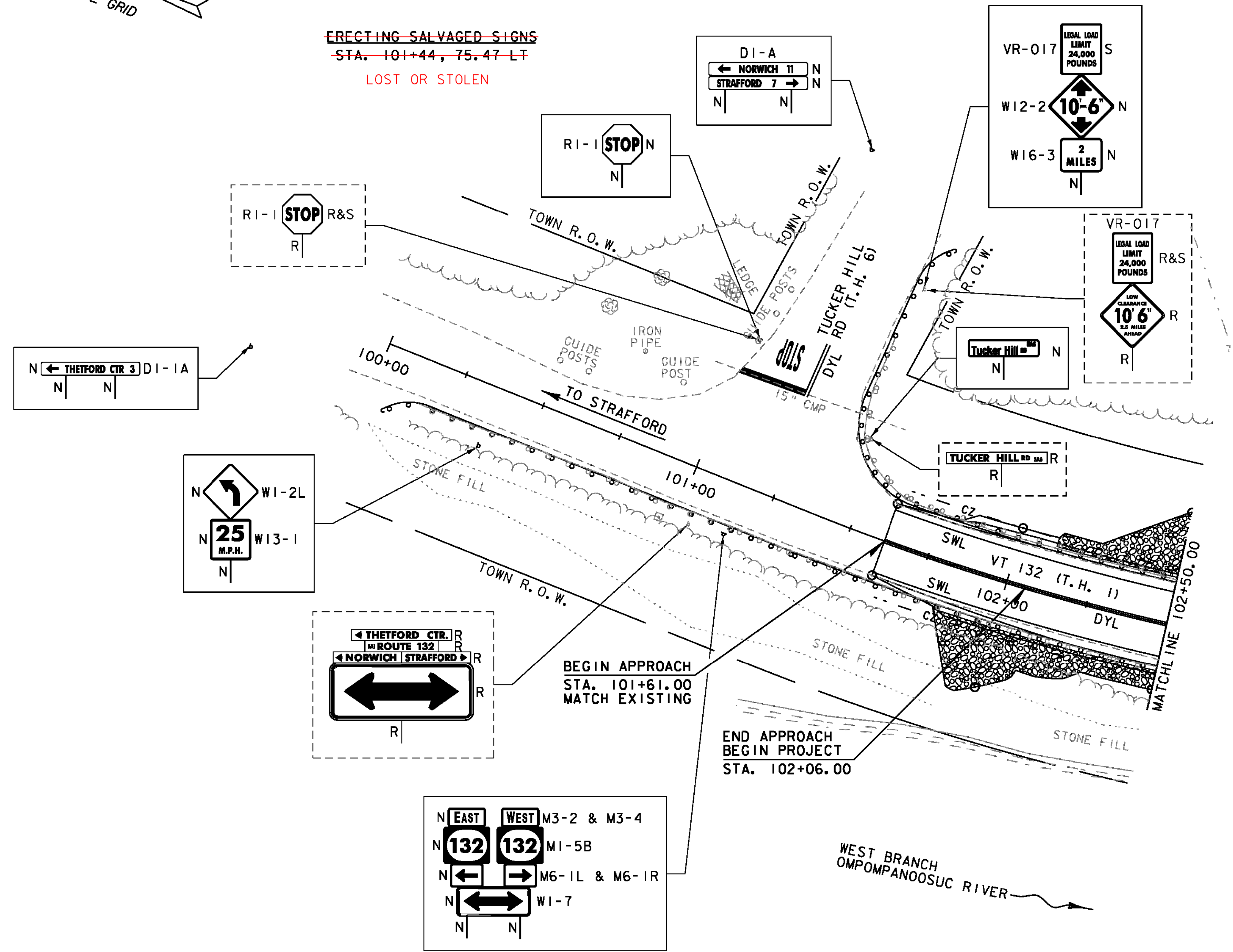
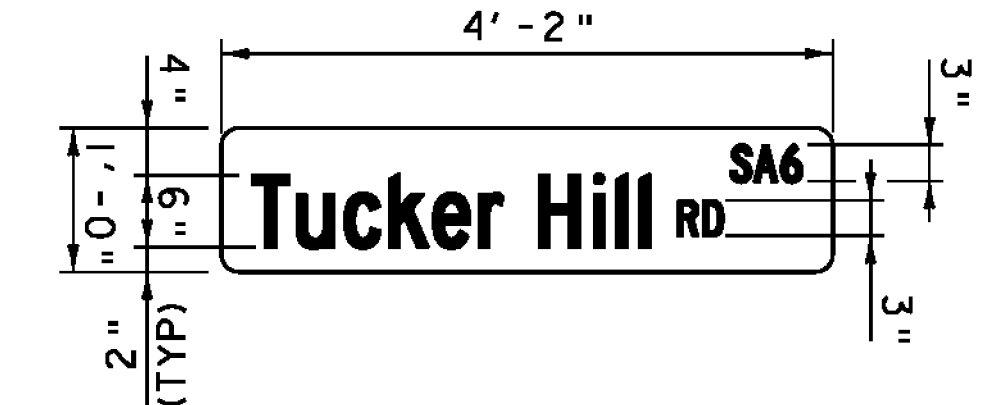
4 INCH YELLOW LINE
 STA. 101+23 LT - 101+23, 49.20' LT
 STA. 101+61 - 102+50, LT & RT

4 INCH WHITE LINE
 STA. 101+61 - 102+50, LT & RT

LETTER OR SYMBOL
 STA. 101+10 - 101+17, LT (STOP)

24 INCH STOP BAR
 STA. 101+01 - 101+22, LT

ERECTING SALVAGED SIGNS
 STA. 101+44, 75.47' LT
 LOST OR STOLEN



STRIPING LEGEND
 SWL = SINGLE WHITE LINE
 SYL = SINGLE YELLOW LINE
 DYL = DOUBLE YELLOW LINE
 SDL = SINGLE DASHED LINE
 SBL = SINGLE BROKEN LINE

SIGNING LEGEND
 N = NEW
 R = REMOVE
 R&S = REMOVE AND SALVAGE
 RET = RETAIN
 S = SALVAGED SIGN
 B-B = BACK TO BACK

DATUM
 VERTICAL NAVD 88
 HORIZONTAL NAD 83 (92)

SCALE 1" = 20'-0"
 20 0 20



PROJECT NAME: THETFORD	PLOT DATE: 2/15/2012
PROJECT NUMBER: BHF 0177(9)	DRAWN BY: B.M. KLINEFELTER
FILE NAME: z08j174t.sl.dgn	CHECKED BY: S.E. BURBANK
PROJECT LEADER: M.A. COLGAN	TRAFFIC SIGNS & MARKINGS SHEET (1 OF 2) SHEET 59 OF 78