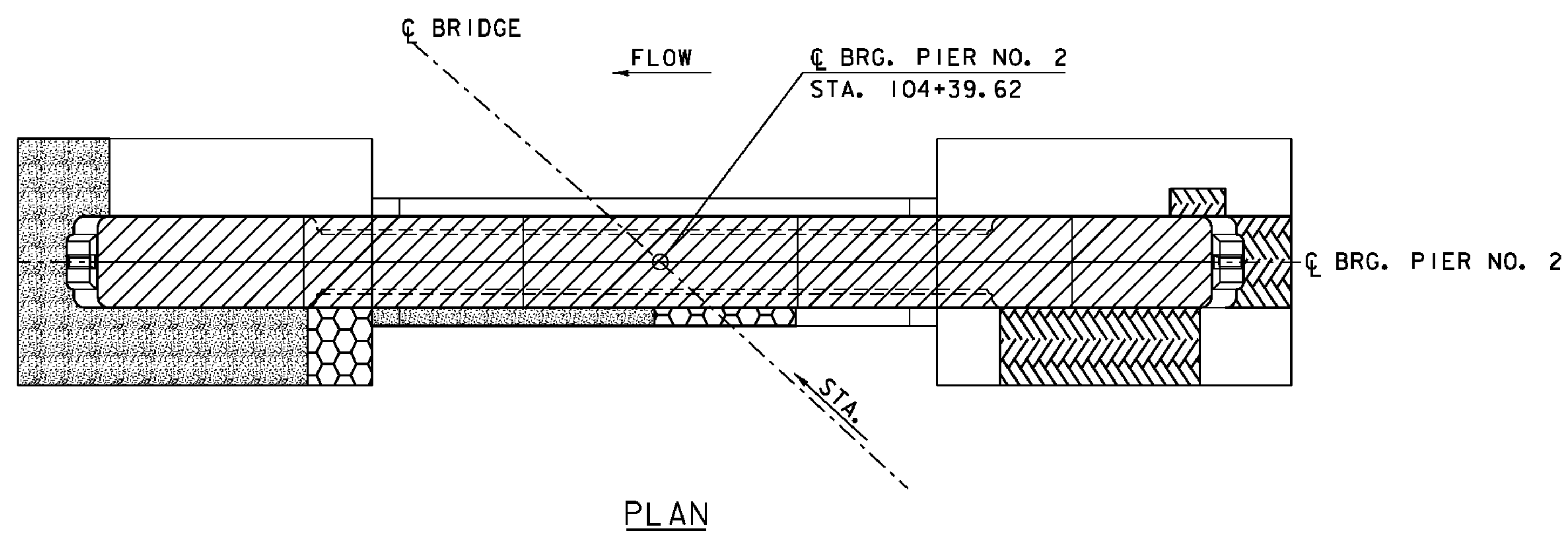
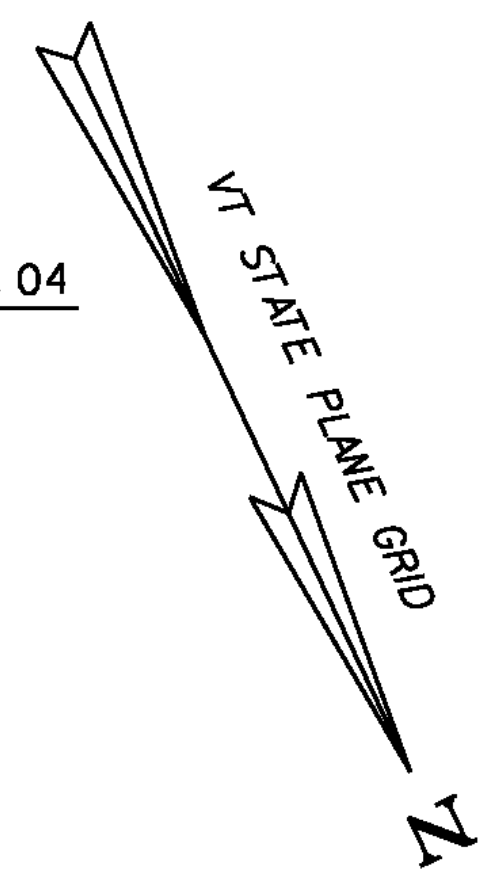
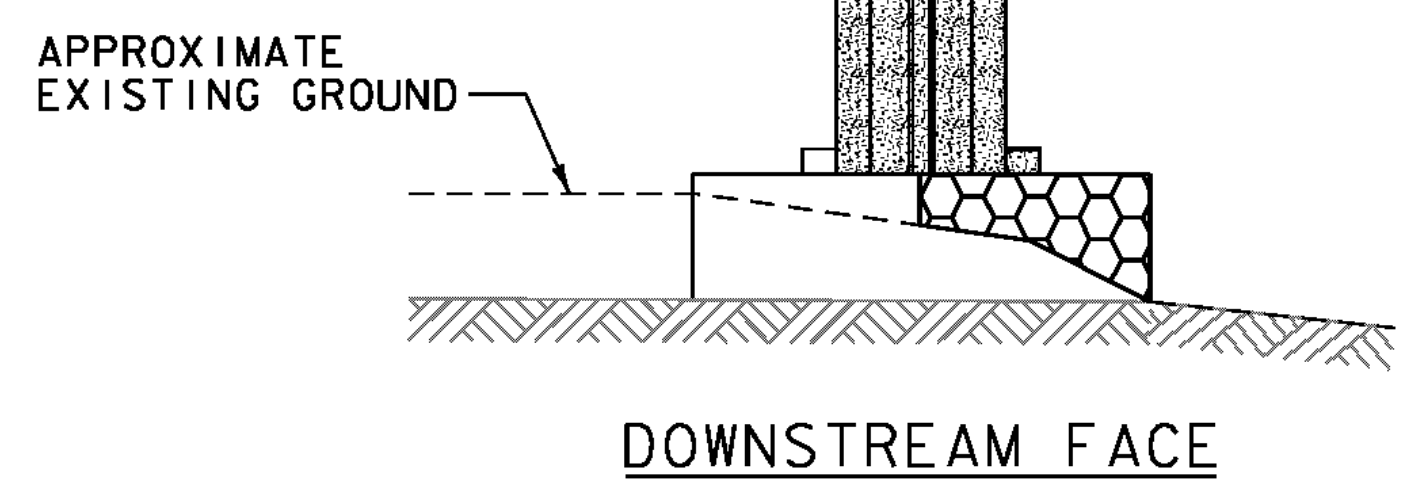


FLOW
NORTH FACE

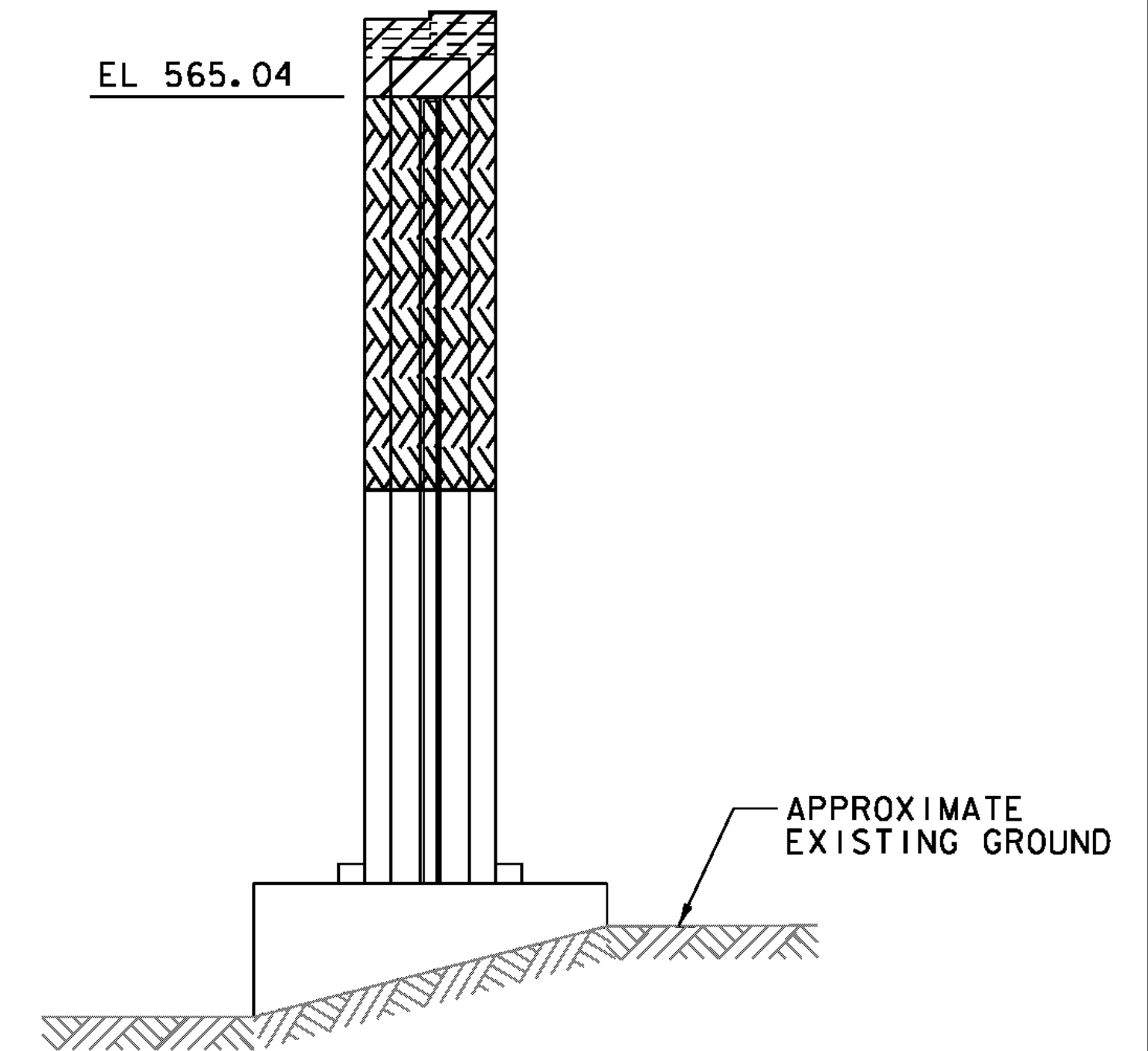
FLOW
SOUTH FACE



PLAN



DOWNSTREAM FACE



UPSTREAM FACE

NOTES:

1. SEE SHEET 32 FOR REMOVAL AND REPAIR NOTES.
2. EXISTING STRUCTURE AND ELEVATIONS SHOWN.

LEGEND

- DENOTES LIMIT OF REMOVAL
- REPAIR OF CONCRETE SUBSTRUCTURE SURFACE, CLASS I (ITEM 580.13)
- REPAIR OF CONCRETE SUBSTRUCTURE SURFACE, CLASS II (ITEM 580.14)
- REPAIR OF CONCRETE SUBSTRUCTURE SURFACE, CLASS III (ITEM 580.15)

PIER NO. 2
SCALE 1/4" = 1'-0"



PROJECT NAME: THETFORD	
PROJECT NUMBER: BHF 0177(9)	
FILE NAME: z08j174sub_pier_2.dgn	PLOT DATE: 2/15/2012
PROJECT LEADER: M.A. COLGAN	DRAWN BY: B.M. KLINEFELTER
DESIGNED BY: S.E. BURBANK	CHECKED BY: G.S. GOODRICH
PIER NO. 2 REMOVAL AND REPAIR PLAN	SHEET 55 OF 78