

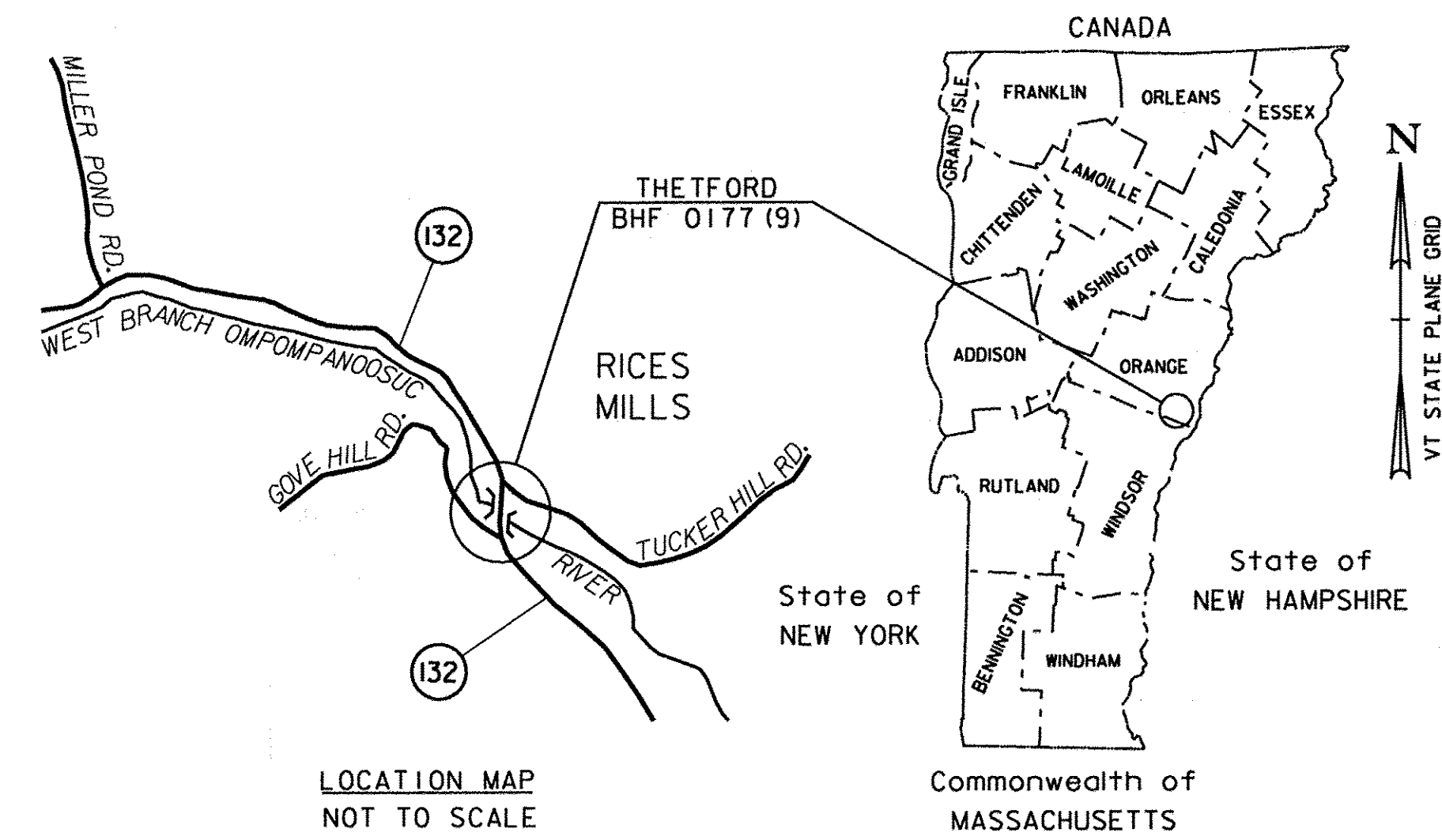
INDEX OF SHEETS AND STANDARDS
SEE SHEET 2

STATE OF VERMONT AGENCY OF TRANSPORTATION



PROPOSED IMPROVEMENT BRIDGE PROJECT

TOWN OF THETFORD
COUNTY OF ORANGE
VT 132 (TH 1), BRIDGE NO. 8
MAJOR COLLECTOR

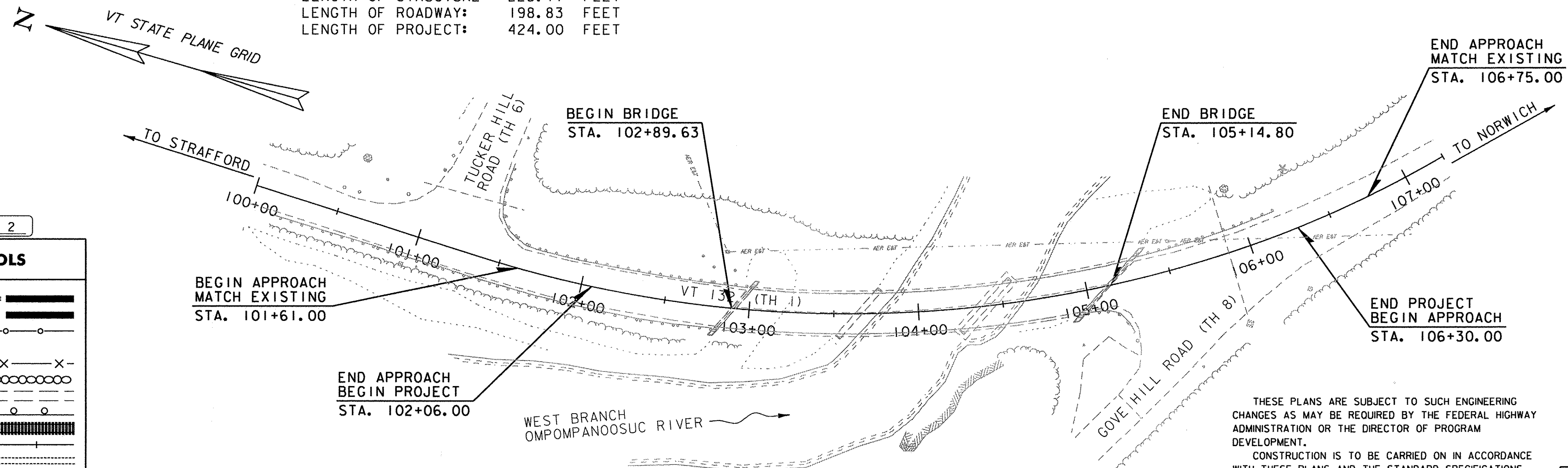


RECORD PLANS	
CONTRACTOR:	AL STONGE CONTRACTOR INC. - MONTGOMERY, VT
RESIDENT ENGINEER:	PAUL PERRY
CONSTRUCTION BEGAN:	MAY 30, 2012
CONSTRUCTION COMPLETE:	SEPTEMBER 12, 2013
RECORD PLANS BY:	PAUL PERRY & JENNA HYDE
I HEREBY CERTIFY THAT ALL THE CONSTRUCTION REQUIRED BY THIS SET OF DRAWINGS HAS BEEN ACCOMPLISHED AS INDICATED HEREIN.	
BY:	<i>Paul K. Perry</i> RESIDENT ENGINEER
DATE:	6-09-14
NOTE: Any further information concerning final quantities, amounts or other details relative to this project may be found at Central Files in the electronic archives.	

PROJECT LOCATION: LOCATED IN THE COUNTY OF ORANGE, TOWN OF THETFORD, ON VT 132 (TH 1); BRIDGE 8 OVER THE WEST BRANCH OMPOMPANOSUC RIVER, APPROXIMATELY 0.03 MILES EAST OF THE INTERSECTION OF TUCKER HILL ROAD (TH 6) AND VT 132 (TH 1).

PROJECT DESCRIPTION: REMOVAL AND REPLACEMENT OF EXISTING SUPERSTRUCTURE WITH A CONCRETE DECK AND CURVED STEEL PLATE GIRDERS; REHABILITATION OF EXISTING SUBSTRUCTURE AND MINOR APPROACH WORK.

LENGTH OF STRUCTURE: 225.17 FEET
LENGTH OF ROADWAY: 198.83 FEET
LENGTH OF PROJECT: 424.00 FEET



QUALITY ASSURANCE PROGRAM: LEVEL 2

CONVENTIONAL SYMBOLS

COUNTY LINE	
TOWN LINE	
LIMITS OF ACCESS	
POINT OF ACCESS	
FENCE LINE	
STONE WALL	
TRAVELED WAY	
GUARD RAIL	
RAILROAD	
SURVEY LINE	
CULVERT	
POWER POLE	
TELEPHONE POLE	
TREES	
CONTROL OF ACCESS	
PROPERTY LINE	
R.O.W. TAKING LINE	
SLOPE RIGHTS	
TOP OF CUT	
TOE OF SLOPE	

SURVEYED BY : VTRANS
SURVEYED DATE : APRIL, 1995


DATUM
VERTICAL NAVD 88
HORIZONTAL NAD 83 (92)

SCALE 1" = 40'-0"
40 0 40

THESE PLANS ARE SUBJECT TO SUCH ENGINEERING CHANGES AS MAY BE REQUIRED BY THE FEDERAL HIGHWAY ADMINISTRATION OR THE DIRECTOR OF PROGRAM DEVELOPMENT.

CONSTRUCTION IS TO BE CARRIED ON IN ACCORDANCE WITH THESE PLANS AND THE STANDARD SPECIFICATIONS FOR CONSTRUCTION DATED 2006, AS APPROVED BY THE FEDERAL HIGHWAY ADMINISTRATION ON JUNE 15, 2006 FOR USE ON THIS PROJECT, INCLUDING ALL SUBSEQUENT REVISIONS AND SUCH REVISED SPECIFICATIONS AND SPECIAL PROVISIONS AS ARE INCORPORATED IN THESE PLANS.

VHB Vanasse Hangen Brustlin, Inc.



DIRECTOR OF PROGRAM DEVELOPMENT
APPROVED *Paul J. Fernald* DATE 2-17-12

PROJECT MANAGER : MARK D. SARGENT

PROJECT NAME : THETFORD
PROJECT NUMBER : BHF 0177 (9)

SHEET 1 OF 78 SHEETS