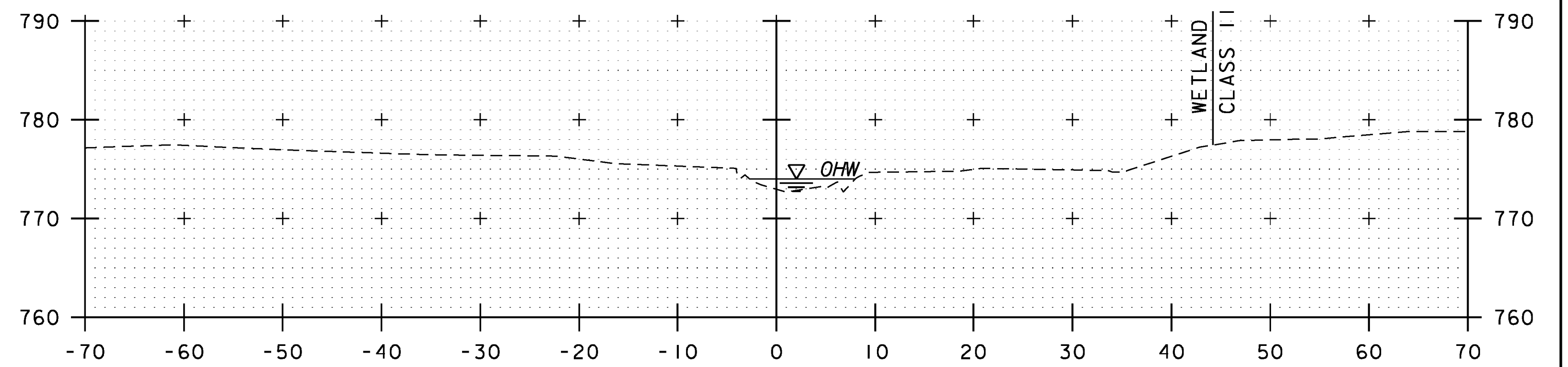
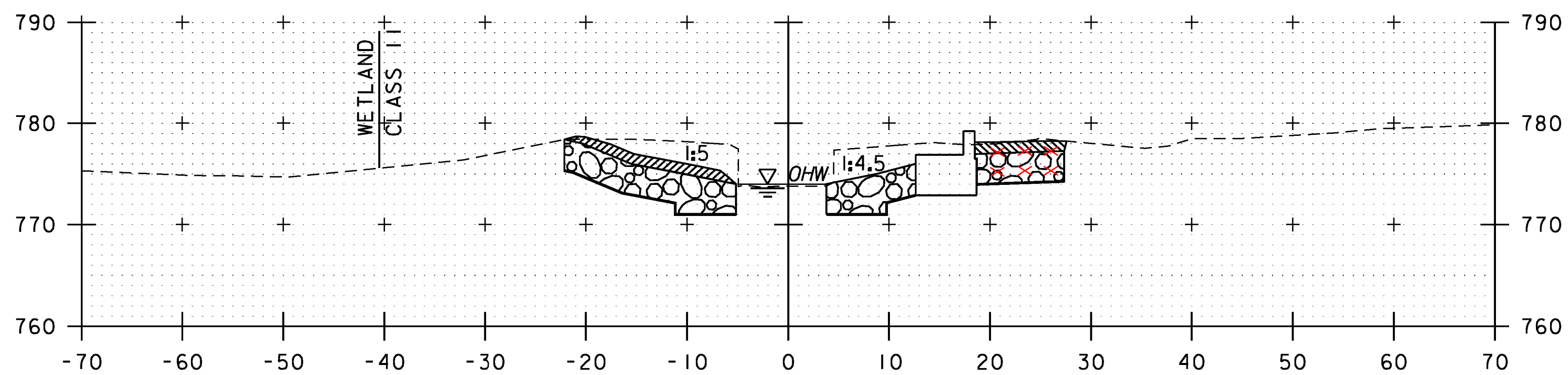


10+45

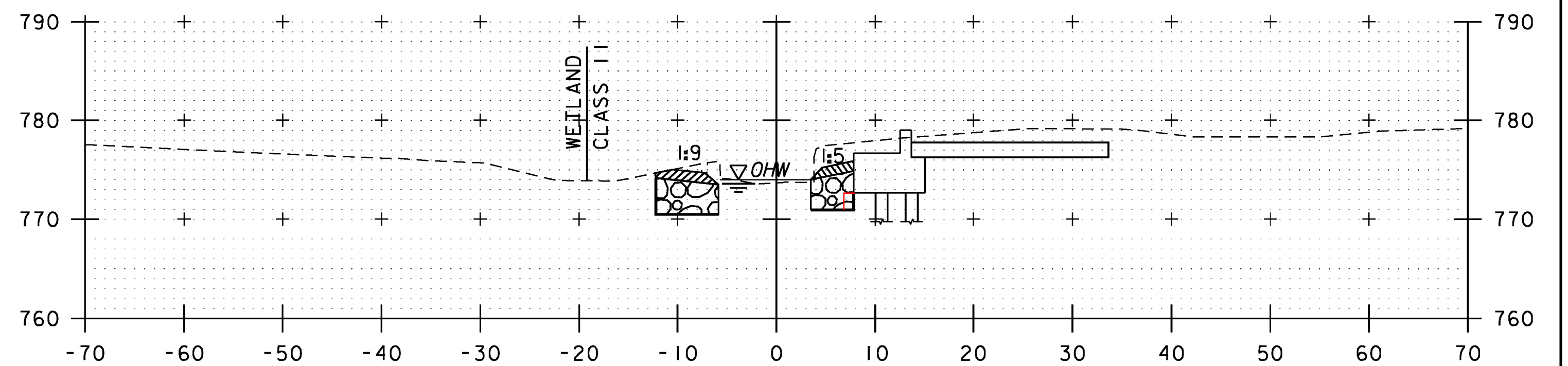


10+75

STA. 10+61.83 RT
 STA. 10+55.37 LT
 END UNCLASSIFIED CHANNEL EXCAVATION
 END STONE FILL
 END GEOTEXTILE UNDER STONE FILL
 END GRUBBING MATERIAL



10+40



10+50

CHANNEL CROSS SECTIONS
 STA. 10+40 - 10+75

SCALE 1" = 10'-0"
 10 0 10



PROJECT NAME: DORSET	PLOT DATE: 4/10/2014
PROJECT NUMBER: WCRS(8)	DRAWN BY: J.W. GOLEK
FILE NAME: z08g224xs2.dgn	CHECKED BY: B.O. CRONIN
PROJECT LEADER: A.P. GUYETTE	SHEET 27 OF 33
DESIGNED BY: J.W. GOLEK	
CHANNEL CROSS SECTIONS (2 OF 2)	