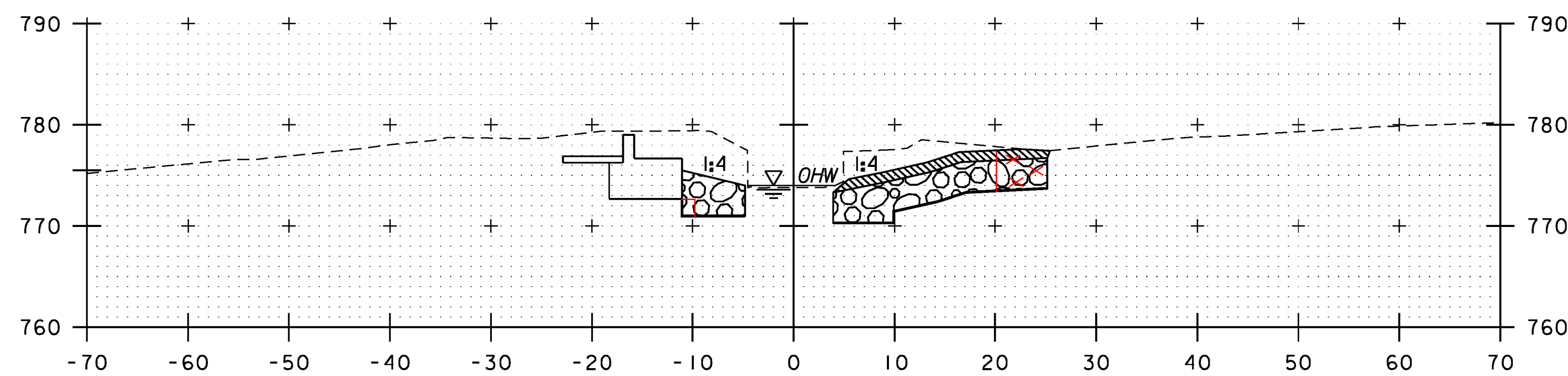
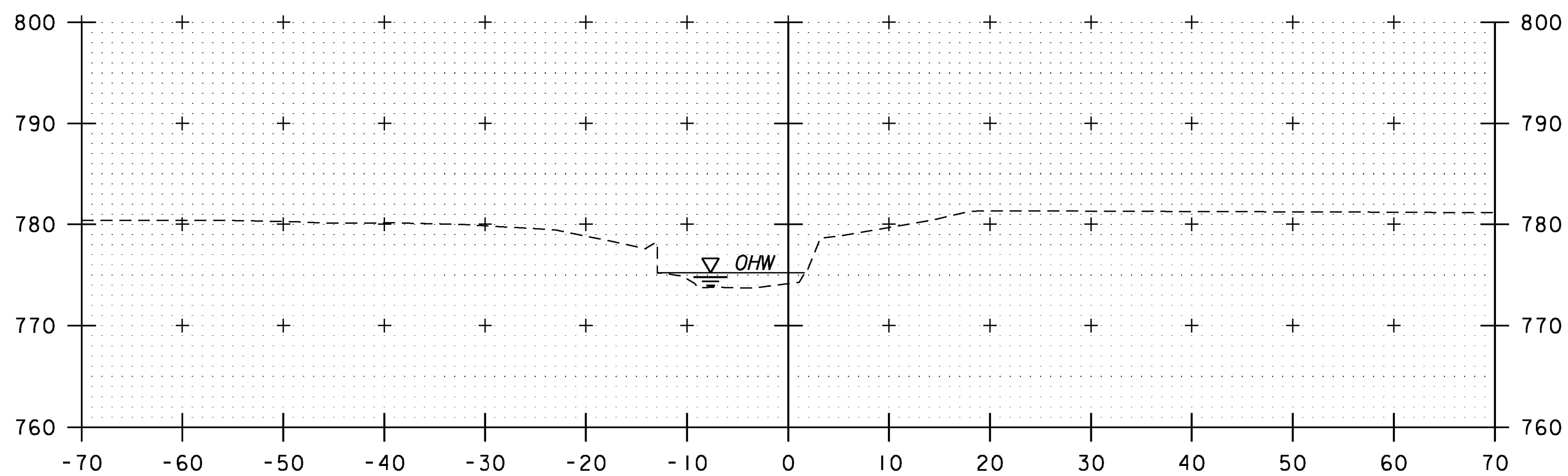


10+25

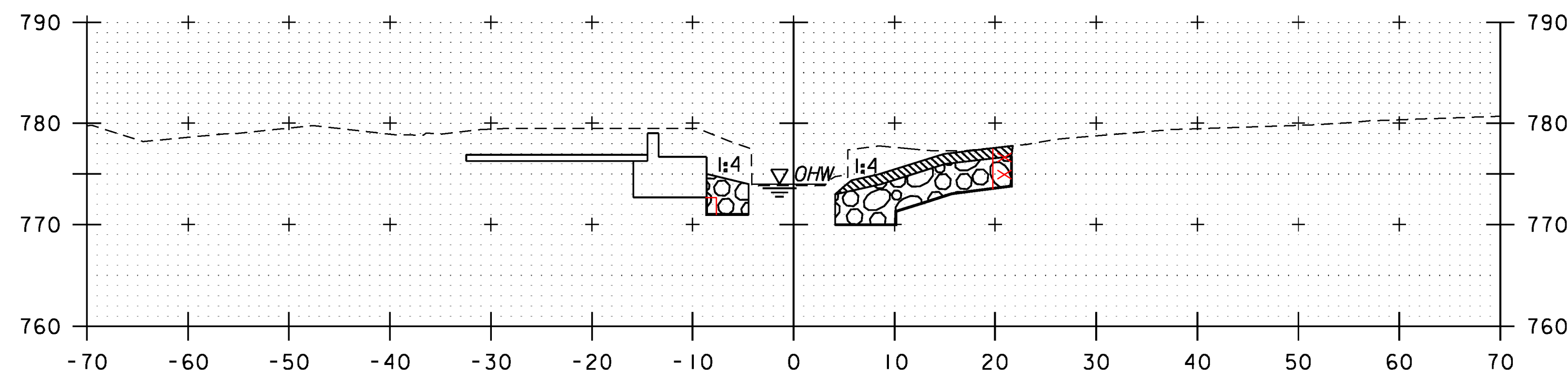


10+35

STA. 10+16.12 RT
 STA. 10+19.36 LT
 BEGIN UNCLASSIFIED CHANNEL EXCAVATION
 BEGIN STONE FILL
 BEGIN GEOTEXTILE UNDER STONE FILL
 BEGIN GRUBBING MATERIAL



10+00



10+30

CHANNEL CROSS SECTIONS
 STA. 10+00 - 10+35

SCALE 1" = 10'-0"
 10 0 10



PROJECT NAME: DORSET	PLOT DATE: 4/10/2014
PROJECT NUMBER: WCRS(8)	DRAWN BY: J.W. GOLEK
FILE NAME: z08g224xsl.dgn	CHECKED BY: B.O. CRONIN
PROJECT LEADER: A.P. GUYETTE	SHEET 26 OF 33
DESIGNED BY: J.W. GOLEK	
CHANNEL CROSS SECTIONS (1 OF 2)	