





















EAST OF THE JUNCTION OF VT ROUTE 100 AND U.S. ROUTE 4, IN THE TOWN OF BRIDGEWATER. BRIDGE 16 IS LOCATED ON VT ROUTE 103 OVER THE WILLIAMS RIVER, WEST OF THE JUNCTION OF VT ROUTE 10 AND VT ROUTE 103, IN THE TOWN OF CHESTER. BRIDGE 25 IS LOCATED ON VT ROUTE 113 OVER THE OMPOMPANOOSUC RIVER, SOUTH OF THE JUNCTION OF VT ROUTE 244 AND VT ROUTE 113, IN THE TOWN OF CHESTER.

PROJECT DESCRIPTION: THIS PROJECT INVOLVES CLEANING AND REPAINTING THE EXISTING BRIDGE AND ASSOCIATED WORK.

CONVENTIONAL SYMBOLS

COUNTY LINE	 COUNTY LINE
TOWN LINE	 TOWN LINE
LIMITS OF ACCESS	
POINT OF ACCESS	
FENCE LINE	
STONE WALL	
TRAVELED WAY	
GUARD RAIL	
RAILROAD	
SURVEY LINE	
CULVERT	
POWER POLE	
TELEPHONE POLE	
TREES	
CONTROL OF ACCESS	
PROPERTY LINE	
R.O.W. TAKING LINE	
SLOPE RIGHTS	
TOP OF CUT	
TOE OF SLOPE	

SURVEYED BY : N/A
 SURVEYED DATE : N/A

DATUM
 VERTICAL N/A
 HORIZONTAL N/A

