

STATE OF VERMONT AGENCY OF TRANSPORTATION

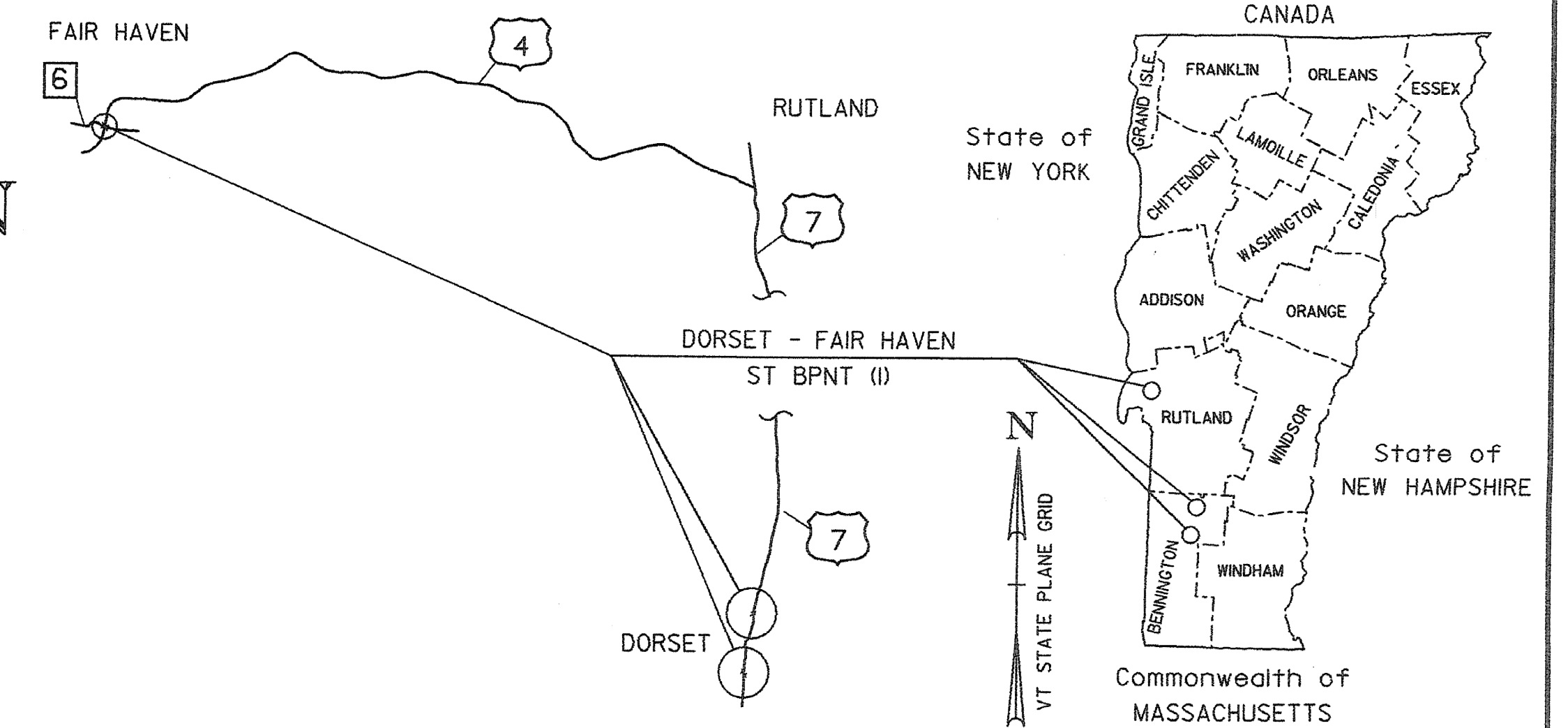


PROPOSED IMPROVEMENT BRIDGE PROJECT

TOWNS OF DORSET & FAIR HAVEN COUNTIES OF BENNINGTON & RUTLAND BRIDGES NO. 52 & 54 ON U.S. ROUTE 7 (DORSET) AND NO. D4 ON T.H. NO. 6 (FAIR HAVEN)

PROJECT LOCATIONS: BRIDGE NO. 52 IS LOCATED ON U.S. ROUTE 7, APPROXIMATELY 6.7 MILES NORTH OF THE JUNCTION OF VT ROUTE 30 AND U.S. ROUTE 7, IN THE TOWN OF DORSET.
BRIDGE NO. 54 IS LOCATED ON U.S. ROUTE 7, APPROXIMATELY 8.1 MILES NORTH OF THE JUNCTION OF VT ROUTE 30 AND U.S. ROUTE 7, IN THE TOWN OF DORSET.
BRIDGE NO. D4 IS LOCATED ON T.H. NO. 6 OVER U.S. ROUTE 4, APPROXIMATELY 0.8 MILES WEST OF EXIT 2 ON U.S. ROUTE 4, IN THE TOWN OF FAIR HAVEN.

PROJECT DESCRIPTION: THIS PROJECT INVOLVES CLEANING AND REPAINTING THE EXISTING STEEL SUPERSTRUCTURE MEMBERS AND MINOR ASSOCIATED WORK.



INDEX OF SHEETS

1. TITLE SHEET
2. QUANTITY SHEET
- 3.-4. TRAFFIC CONTROL SHEETS
5. PROJECT NOTES AND DETAILS
- 6.-8. REFERENCE PLANS - BRIDGE 52
- 9.-11. REFERENCE PLANS - BRIDGE 54
- 12.-14. REFERENCE PLANS - BRIDGE D4

VAOT STANDARD SHEETS

E-100	01/02/04
E-100A	01/02/04
E-101	05/30/03
E-102	06/30/03
E-106	03/01/04
E-107	06/30/03
E-107A	08/08/95

RECORD PLANS



CONTRACTOR: AMSTAR OF WESTERN NEW YORK - CHEEKTOWAGA
 RESIDENT ENGINEER: TIM POKETTE
 CONSTRUCTION BEGAN: JUNE 29, 2009
 CONSTRUCTION COMPLETE: AUGUST 8, 2009
 RECORD PLANS BY: TIM POKETTE

I HEREBY CERTIFY THAT ALL THE CONSTRUCTION REQUIRED BY THIS SET OF DRAWINGS HAS BEEN ACCOMPLISHED AS INDICATED HEREIN.
 BY Tim Pokette RESIDENT ENGINEER
 DATE 12/21/09

NOTE: Any further information concerning final quantities, amounts or other details relative to this project may be found at Central Files in the electronic archives.

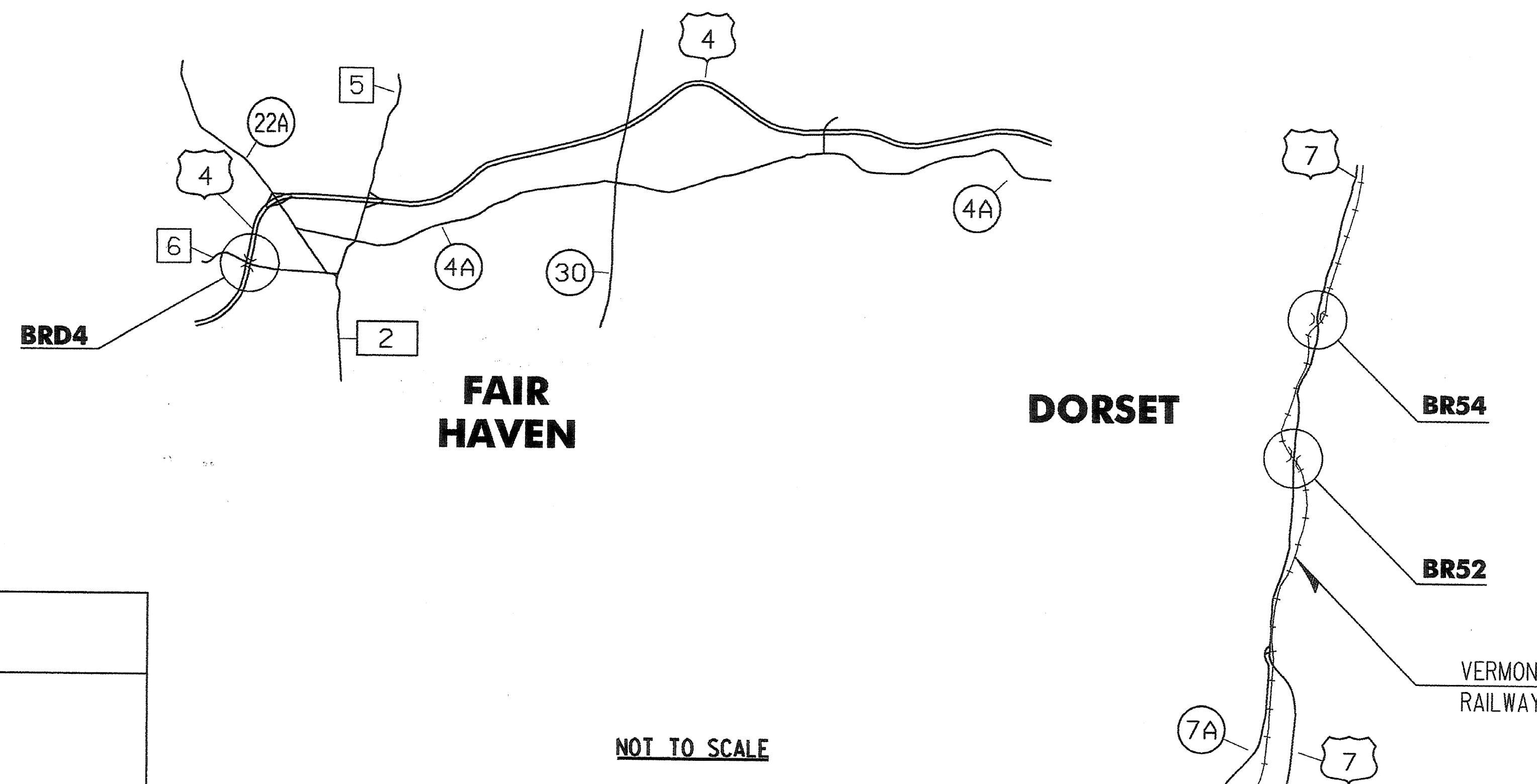
BUILT AS DESIGNED

THESE PLANS ARE SUBJECT TO SUCH ENGINEERING CHANGES AS MAY BE REQUIRED BY THE FEDERAL HIGHWAY ADMINISTRATION OR THE DIRECTOR OF PROJECT DEVELOPMENT.
 CONSTRUCTION IS TO BE CARRIED ON IN ACCORDANCE WITH THESE PLANS AND THE STANDARD SPECIFICATIONS FOR CONSTRUCTION DATED 2006, AS APPROVED BY THE FEDERAL HIGHWAY ADMINISTRATION ON JUNE 15, 2006 FOR USE ON THIS PROJECT, INCLUDING ALL SUBSEQUENT REVISIONS AND SUCH REVISED SPECIFICATIONS AND SPECIAL PROVISIONS AS ARE INCORPORATED IN THESE PLANS.



Stantec
 Stantec Consulting Services Inc.
 55 Green Mountain Drive
 South Burlington VT U.S.A.
 05403
 Tel. 802.864.0223
 Fax. 802.864.0165
 www.stantec.com

DIRECTOR OF PROGRAM DEVELOPMENT
 APPROVED Warren Tripp DATE 6-17-08
 PROJECT MANAGER : WARREN TRIPP
 PROJECT NAME : **DORSET - FAIR HAVEN**
 PROJECT NUMBER : ST BPNT(I)
 SHEET 1 OF 14 SHEETS



CONVENTIONAL SYMBOLS

COUNTY LINE	
TOWN LINE	
LIMITS OF ACCESS	
POINT OF ACCESS	
FENCE LINE	
STONE WALL	
TRAVELED WAY	
GUARD RAIL	
RAILROAD	
SURVEY LINE	
CULVERT	
POWER POLE	
TELEPHONE POLE	
TREES	
CONTROL OF ACCESS	
PROPERTY LINE	
R.O.W. TAKING LINE	
SLOPE RIGHTS	
TOP OF CUT	
TOE OF SLOPE	

SURVEYED BY : N/A
 SURVEYED DATE : N/A

DATUM
 VERTICAL N/A
 HORIZONTAL N/A