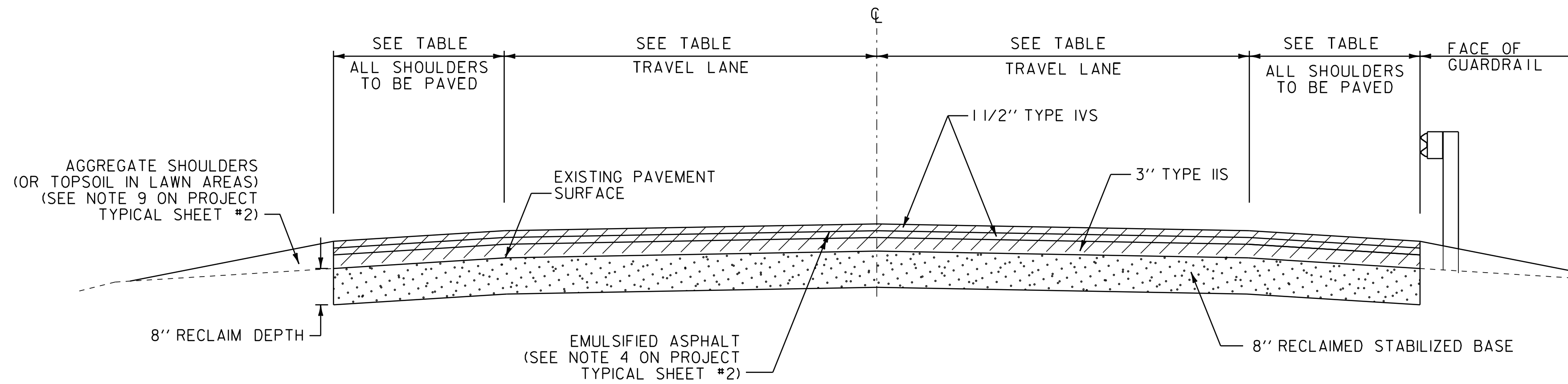


PROJECT PAVING LIMITS

| TOWN & ROUTE | BEGIN STATION | END STATION | LANE TYPICAL | WEARING DEPTH | LEVELING DEPTH | NOTES |
|-------------------------------|---------------|-------------|---------------------|---------------|----------------|---|
| WESTFORD VT ROUTE 128 | 68+85.12 | 193+87 | 4 - II - II - 4 | 1 1/2" | 1/2" | COLD PLANE 1 1/2", LEVEL 1/2" + 1 1/2" TYPE IVS |
| WESTFORD VT ROUTE 128 | 193+87 | 194+12 | VARIABLES-SEE PLANS | 1 1/2" | 1/2" | COLD PLANE 1 1/2", LEVEL 1/2" + 1 1/2" TYPE IVS |
| WESTFORD VT ROUTE 128 | 194+12 | 194+86 | 5 - II - II - 5 | 1 1/4" | - | BRIDGE NO. 5 COLD PLANE 1 1/4" + 1 1/4" TYPE IVS |
| WESTFORD VT ROUTE 128 | 194+86 | 197+91 | VARIABLES-SEE PLANS | 1 1/2" | 1/2" | COLD PLANE 1 1/2", LEVEL 1/2" + 1 1/2" TYPE IVS |
| WESTFORD VT ROUTE 128 | 197+91 | 209+08.80 | 2 - II - II - 2 | 1 1/2" | 1/2" | COLD PLANE 1 1/2", LEVEL 1/2" + 1 1/2" TYPE IVS |
| WESTFORD VT ROUTE 128 | 209+08.80 | 210+00 | 2 - II - II - 2 | 1 1/2" | - | RECLAIM 8" + 3" TYPE IIS + 1 1/2" + 1 1/2" TYPE IVS |
| WESTFORD VT ROUTE 128 | 210+00 | 210+25 | VARIABLES-SEE PLANS | 1 1/2" | - | RECLAIM 8" + 3" TYPE IIS + 1 1/2" + 1 1/2" TYPE IVS |
| WESTFORD VT ROUTE 128 | 210+25 | 319+75 | 1.5 - II - II - 1.5 | 1 1/2" | - | RECLAIM 8" + 3" TYPE IIS + 1 1/2" + 1 1/2" TYPE IVS |
| WESTFORD VT ROUTE 128 | 319+75 | 320+00 | VARIABLES-SEE PLANS | 1 1/2" | - | RECLAIM 8" + 3" TYPE IIS + 1 1/2" + 1 1/2" TYPE IVS |
| WESTFORD VT ROUTE 128 | 320+00 | 345+97 | 2 - II - II - 2 | 1 1/2" | - | RECLAIM 8" + 3" TYPE IIS + 1 1/2" + 1 1/2" TYPE IVS |
| WESTFORD VT ROUTE 128 | 345+97 | 346+72 | VARIABLES-SEE PLANS | 1 1/2" | - | RECLAIM 8" + 3" TYPE IIS + 1 1/2" + 1 1/2" TYPE IVS |
| FAIRFAX VT ROUTE 128 | 0+00 | 8+45 | 5 - II - II - 5 | 1 1/2" | - | RECLAIM 8" + 3" TYPE IIS + 1 1/2" + 1 1/2" TYPE IVS |
| FAIRFAX VT ROUTE 128 | 8+45 | 8+65 | VARIABLES-SEE PLANS | 1 1/2" | - | RECLAIM 8" + 3" TYPE IIS + 1 1/2" + 1 1/2" TYPE IVS |
| FAIRFAX VT ROUTE 128 | 8+65 | 9+39 | 5.5 - II - II - 5.5 | 1 1/4" | - | BRIDGE NO. 8 COLD PLANE 1 1/4" + 1 1/4" TYPE IVS |
| FAIRFAX VT ROUTE 128 | 9+39 | 9+69 | VARIABLES-SEE PLANS | 1 1/2" | - | RECLAIM 8" + 3" TYPE IIS + 1 1/2" + 1 1/2" TYPE IVS |
| FAIRFAX VT ROUTE 128 | 9+69 | 14+25 | 5 - II - II - 5 | 1 1/2" | - | RECLAIM 8" + 3" TYPE IIS + 1 1/2" + 1 1/2" TYPE IVS |
| FAIRFAX VT ROUTE 128 | 14+25 | 15+00 | VARIABLES-SEE PLANS | 1 1/2" | - | RECLAIM 8" + 3" TYPE IIS + 1 1/2" + 1 1/2" TYPE IVS |
| FAIRFAX VT ROUTE 128 | 15+00 | 18+00 | 2 - II - II - 2 | 1 1/2" | - | RECLAIM 8" + 3" TYPE IIS + 1 1/2" + 1 1/2" TYPE IVS |
| FAIRFAX VT ROUTE 128 | 18+00 | 18+25 | VARIABLES-SEE PLANS | 1 1/2" | - | RECLAIM 8" + 3" TYPE IIS + 1 1/2" + 1 1/2" TYPE IVS |
| FAIRFAX VT ROUTE 128 | 18+25 | 27+65.00 | 1 - II - II - 1 | 1 1/2" | - | RECLAIM 8" + 3" TYPE IIS + 1 1/2" + 1 1/2" TYPE IVS |
| FAIRFAX VT ROUTE 128 | 27+65.00 | 32+48 | 1 - II - II - 1 | 1 1/2" | 1/2" | COLD PLANE 1 1/2", LEVEL 1/2" + 1 1/2" TYPE IVS |
| FAIRFAX VT ROUTE 128 | 32+48 | 33+05.28 | 1 - II - II - 6 | 1 1/2" | 1/2" | COLD PLANE 1 1/2", LEVEL 1/2" + 1 1/2" TYPE IVS |
| FAIRFAX VT ROUTE 128 APPROACH | 0+12 | 5+08 | 1.5 - II - II - 1.5 | 1 1/2" | 1/2" | COLD PLANE 1 1/2", LEVEL 1/2" + 1 1/2" TYPE IVS |

RECLAIM TYPICAL SECTION

VT ROUTE 128 WESTFORD STA. 209+08.80 TO FAIRFAX 8+65.00
 VT ROUTE 128 FAIRFAX STA. 9+39.00 TO 27+65.00
 (INCLUDES TRANSITIONS)



SEEDING FORMULA

RATE: DOUBLE IF HYDROSEEDING

| % WT. | LBS./A. | NAME | PUR % | GERM % |
|-------|---------|---------------------|-------|--------|
| 38 | 32 | CREeping RED FESCUE | 98 | 90 |
| 29 | 24 | SPARTAN HARD FESCUE | 95 | 85 |
| 15 | 12 | AZAY SHEEP'S FESCUE | 95 | 87 |
| 15 | 12 | ANNUAL RYE GRASS | 95 | 90 |
| 3 | -- | INERTS | -- | -- |
| 100.0 | 80 LB/A | | | |

NOTES

SEED MIXTURE: SHALL NOT HAVE A WEED CONTENT EXCEEDING 0.40% BY WEIGHT AND SHALL BE FREE OF ALL NOXIOUS SEED.

SEED ITEM 651.15: TO BE APPLIED PER SEEDING FORMULAS OR AS DIRECTED BY THE RESIDENT ENGINEER.

FERTILIZER ITEM 651.18: FORMULA 10-20-10, TO BE USED WITH SEED, APPLIED AT THE RATE OF 500 LBS./ACRE. (HYDRO SEEDERS MAY USE 19-19-19 FORMULA)

AGRICULTURAL LIMESTONE ITEM 651.20: TO BE APPLIED AT THE RATE OF 2 TONS/ACRE, OR AS DIRECTED BY THE RESIDENT ENGINEER.

HAY MULCH ITEM 651.25: TO BE PLACED ON THE EARTH SLOPES AT THE RATE OF 2 TONS/ACRE, OR AS DIRECTED BY THE RESIDENT ENGINEER.

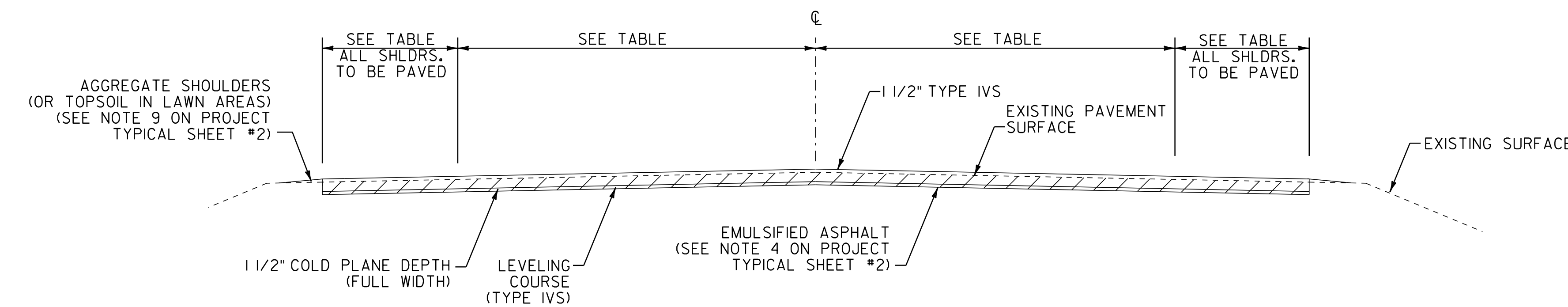
TOPSOIL ITEM 651.35: TO BE USED WITH SEED AS INDICATED ON THE PLANS, OR AS DIRECTED BY THE RESIDENT ENGINEER.

GRADES LESS THAN 1 PERCENT SHALL USE ITEM 651.15, SEED AND ITEM 651.25, HAY MULCH. GRADES BETWEEN 1 AND 2.5 PERCENT SHALL USE ITEM 651.25, HAY MULCH OR ITEM 653.20, TEMPORARY EROSION MATTING AS DIRECTED BY THE RESIDENT ENGINEER. GRADES OVER 2.5 PERCENT SHALL USE ITEM 649.31, GEOTEXTILE UNDER STONE FILL AND ITEM 613.10, STONE FILL TYPE I AS DIRECTED BY THE RESIDENT ENGINEER.

PIPE INLET AND OUTLET AREAS, AND DITCH CLEANING THROUGHOUT THE PROJECT, SHALL BE PERFORMED AT LOCATIONS INDICATED ON THIS SHEET AND AS DIRECTED BY THE RESIDENT ENGINEER. PAYMENT WILL BE UNDER THE APPLICABLE EQUIPMENT RENTAL ITEM(S).

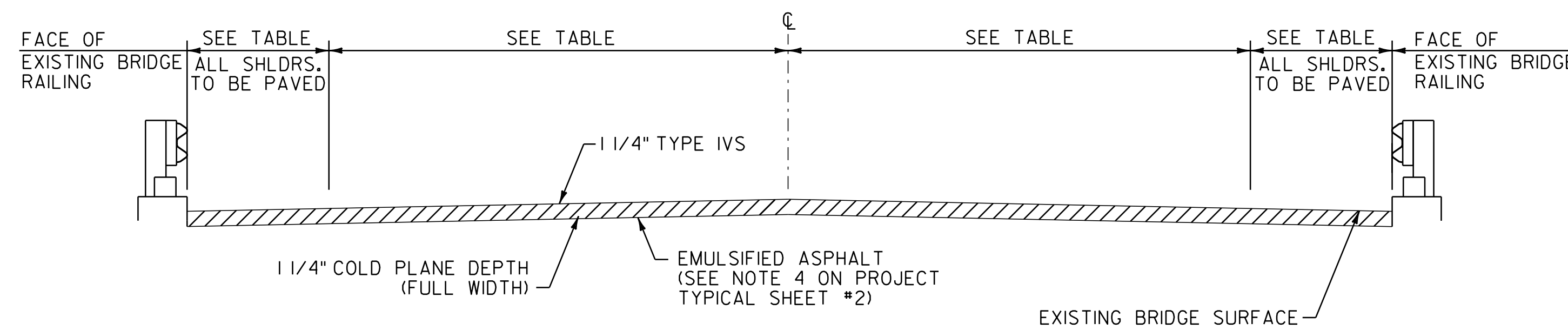
COLD PLANE TYPICAL SECTION

VT ROUTE 128 WESTFORD STA. 68+85.12 TO 194+12.00
 VT ROUTE 128 WESTFORD STA. 194+86.00 TO 209+08.80
 VT ROUTE 128 FAIRFAX STA. 27+65.00 TO 33+05.28
 VT ROUTE 128 APPROACH FAIRFAX STA. 0+12.00 TO 5+08.00



COLD PLANE TYPICAL SECTION - BRIDGE

BR*5 VT ROUTE 128 WESTFORD STA. 194+12 TO 194+86
 BR*8 VT ROUTE 128 FAIRFAX STA. 8+65 TO 9+39



NOT TO SCALE

PROJECT TYPICAL SHEET #1

PROJECT NAME: WESTFORD - FAIRFAX
 PROJECT NUMBER: STP 2804(1)

FILE NAME: p08c212.dgn
 PROJECT LEADER: JLL
 DESIGNED BY: STANTEC
 IPARM FILE: p08c212pts01.i

PLOT DATE: 31-OCT-2012 13:56
 DRAWN BY: STANTEC
 CHECKED BY: JLL
 SHEET 2 OF 79

