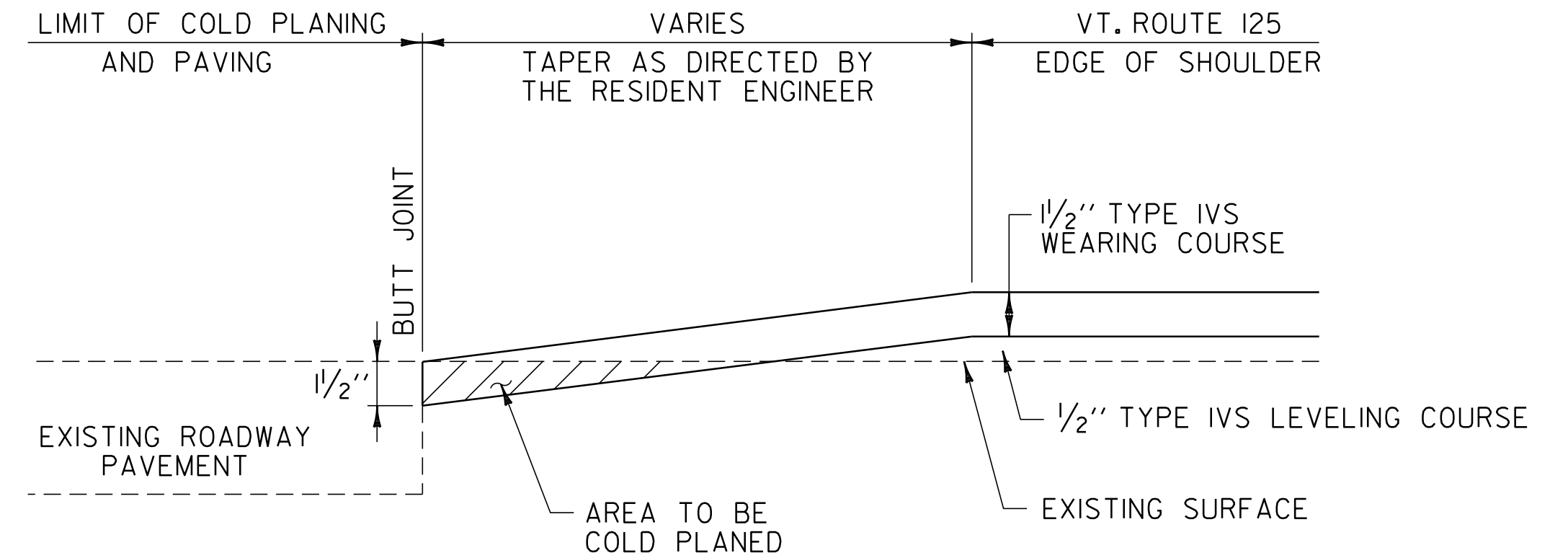
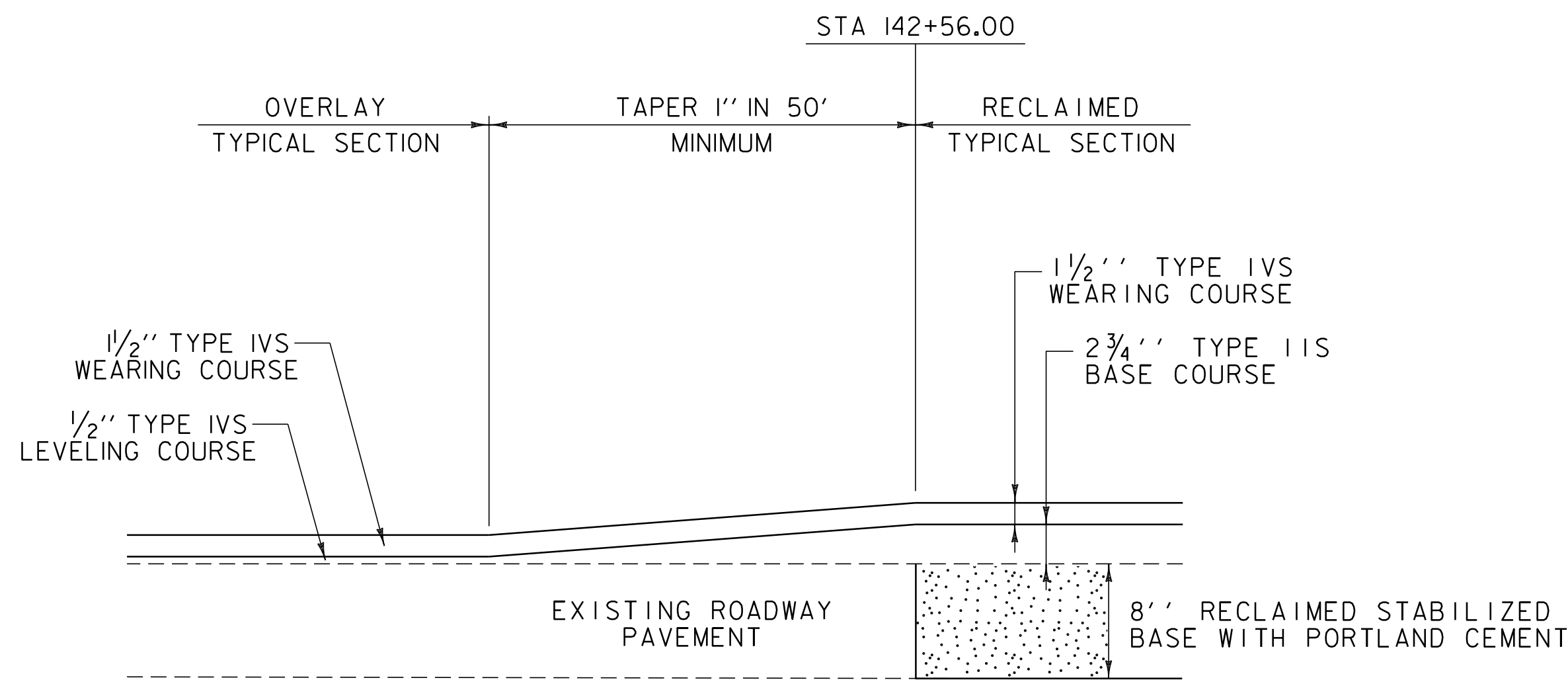


OVERLAY APPROACH AREA DETAIL
 VT. ROUTE 125 MIDDLEBURY STA 57+02.40 - BEGIN PROJECT

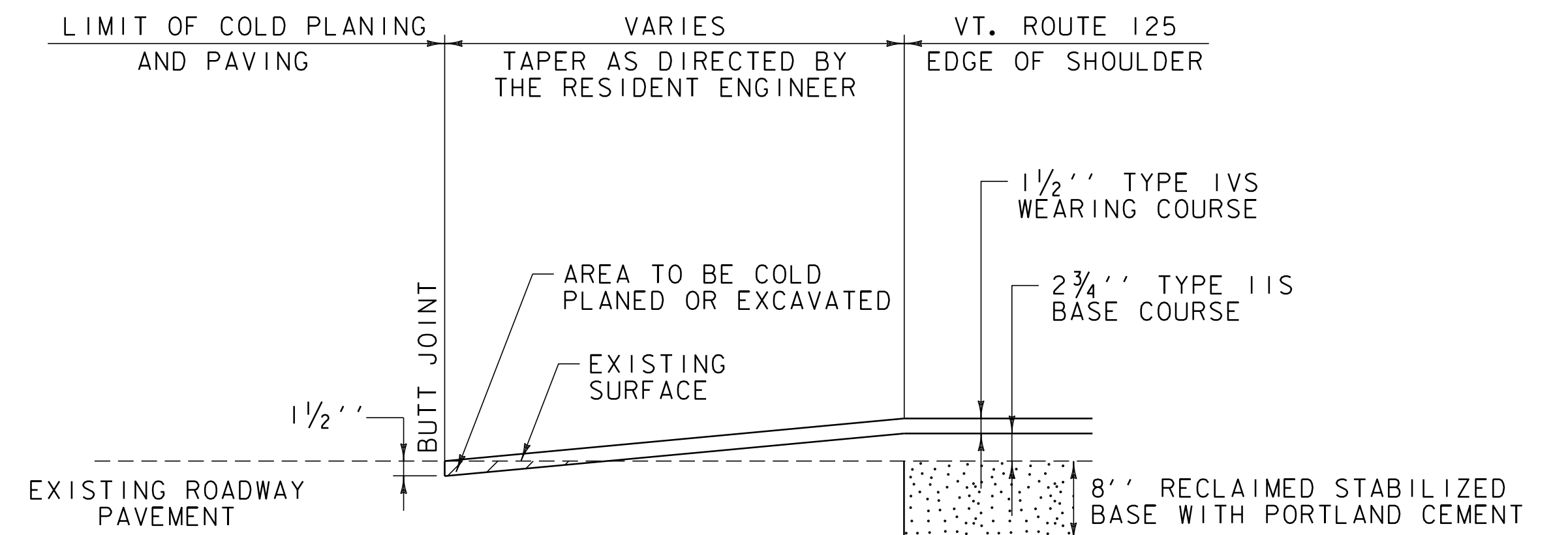


OVERLAYSIDE ROAD DETAIL

MIDDLEBURY: TH-42	STA 77+29.92	RT
VT. ROUTE 116	STA 83+63.52	LT
VT. ROUTE 116	STA 83+63.52	RT
TH-38	STA 85+90.56	LT
OSSIE ROAD	STA 91+50.24	RT
TH-29	STA 97+89.12	LT
TH-33	STA 110+56.32	RT
TH-27	STA 110+61.60	LT
TH-23	STA 123+02.40	RT
TH-35	STA 138+44.16	LT



RECLAIMED TO OVERLAY TRANSITION DETAIL
 VT. ROUTE 125 MIDDLEBURY STA 142+56.00



RECLAIMED SIDE ROAD DETAIL
 MIDDLEBURY: TH-11 STA 169+59.36 RT

NOT TO SCALE

PAVING DETAILS SHEET #1	PROJECT NAME: MIDDLEBURY	
	PROJECT NUMBER: STP 2627(1)	
	FILE NAME: p06c222.dgn	PLOT DATE: 18-SEP-2013 17:08
	PROJECT LEADER: D.E.G.	DRAWN BY: C.A.K.
DESIGNED BY: M.J.L.	CHECKED BY: D.W.E.	
IPARM FILE: p06c222pdl.i	SHEET 13 OF 114	