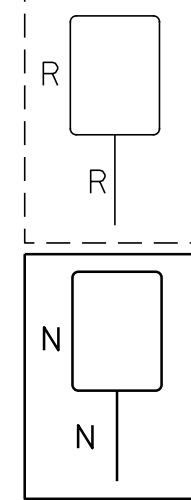


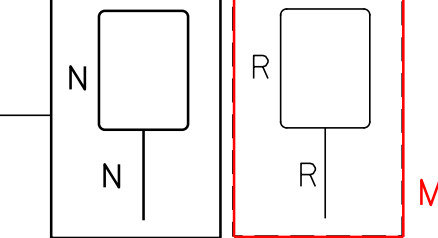
675.20 TRAFFIC SIGN, TYPE A  
AS SHOWN - 5

675.50 REMOVING SIGNS  
AS SHOWN - 4

STA. 485+97.00, LT



STA. 506+09.00, LT



MISSING

STA. 480+00

STA. 510+00

MATCH LINE

MATCH LINE

EDGE OF SHOULDER

EDGE OF TRAVELED LANE

SOUTHBOUND

WHITING

485+00

NORTHBOUND

490+00

495+00

500+00

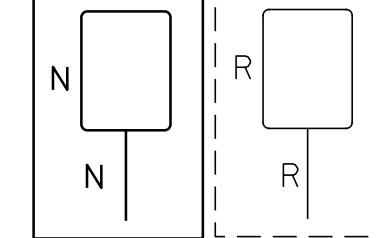
VT ROUTE

505+00

EDGE OF TRAVELED LANE

EDGE OF SHOULDER

STA. 495+53.00, RT



STA. 510+00

STA. 540+00

MATCH LINE

MATCH LINE

EDGE OF SHOULDER

EDGE OF TRAVELED LANE

SOUTHBOUND

WHITING

515+00

NORTHBOUND

520+00

525+00

530+00

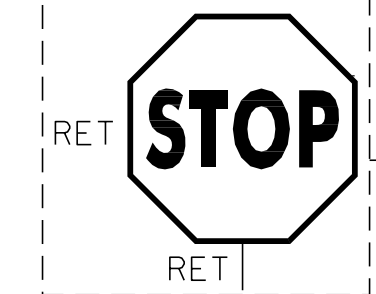
VT ROUTE

535+00

EDGE OF TRAVELED LANE

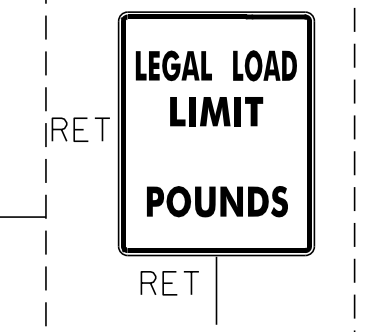
EDGE OF SHOULDER

STA. 527+54.00, LT.



STICKNEY RD  
TH-4  
MM. 3.610  
STA. 527+74.00

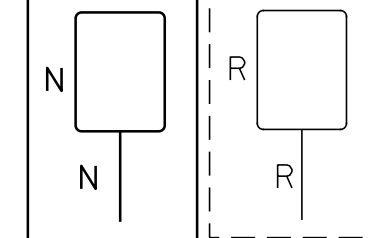
STA. 528+01.00, LT.



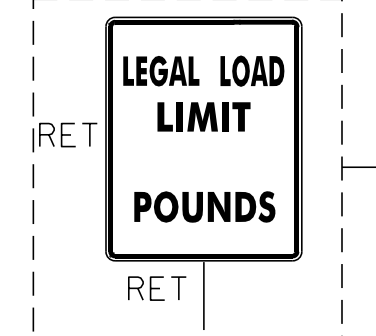
STA. 528+05.00, LT.



STA. 516+70.00, RT



STA. 527+54.00, RT.

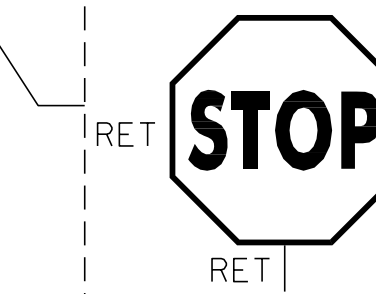


GIBEAULT RD.  
TH-9  
MM. 3.610  
STA. 527+74.00

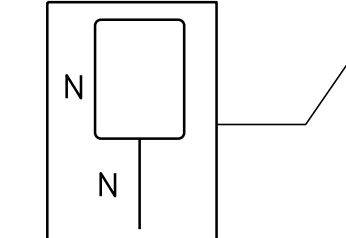
STA. 528+01.00, RT.



STA. 528+01.00, RT.



STA. 537+77.00, RT



SIGN LEGEND	
R=	REMOVE
S=	SALVAGE
N=	NEW
RET=	RETAIN
B-B=	BACK TO BACK
EXISTING=	-----
NEW=	-----

PROJECT NAME: SUDBURY-MIDDLEBURY  
PROJECT NUMBER: STPG SIGN (16)

FILE NAME: stpg sign16 plans.dgn  
PROJECT LEADER: N. AVERY  
DESIGNED BY: N. AVERY  
SIGNING PLAN #9

PLOT DATE: 22-JUL-2014 16:49  
DRAWN BY: ROADWAY  
CHECKED BY: A. GAMBLE  
SHEET 12 OF 45