

DURABLE 4 INCH WHITE LINE (SEE OPTION ITEMS)
 STA. 294+25 - STA. 296+82.17 (SOLID LT & RT)

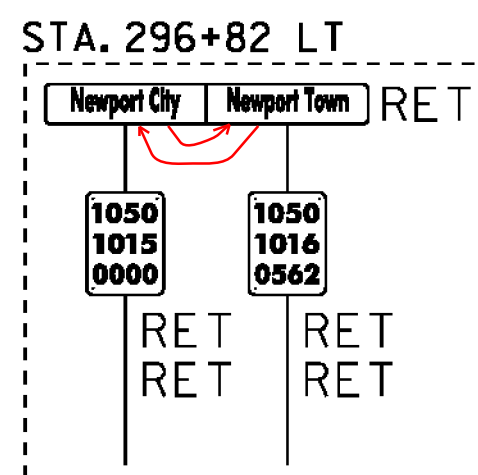
TEMPORARY 4 INCH WHITE LINE, PAINT
 STA. 294+25 - STA. 296+82.17 (SOLID LT & RT)

REMOVING SIGNS
 AS SHOWN - 6

DURABLE 4 INCH YELLOW LINE (SEE OPTION ITEMS)
 STA. 294+25 - STA. 296+82.17 (SOLID LT & RT)

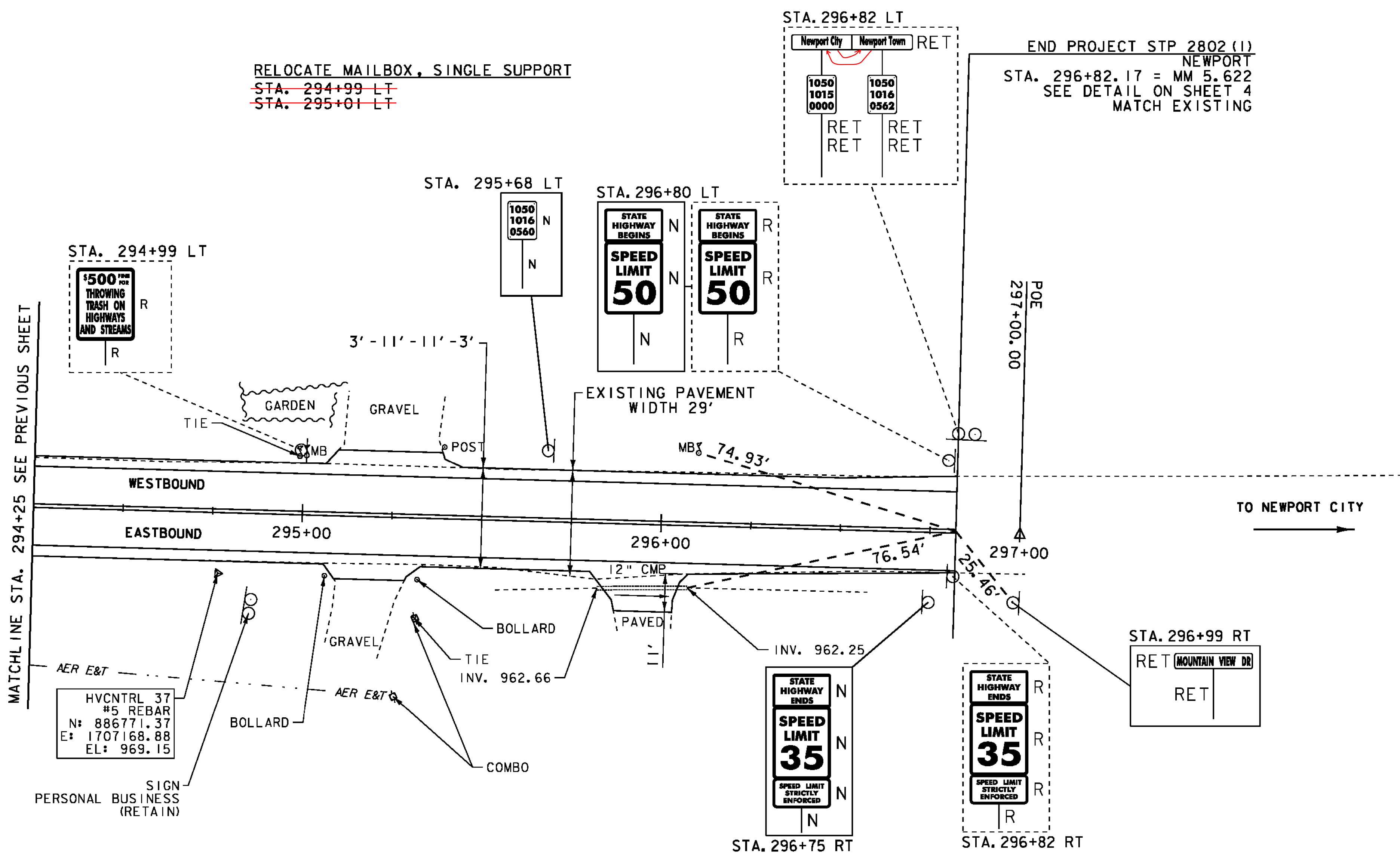
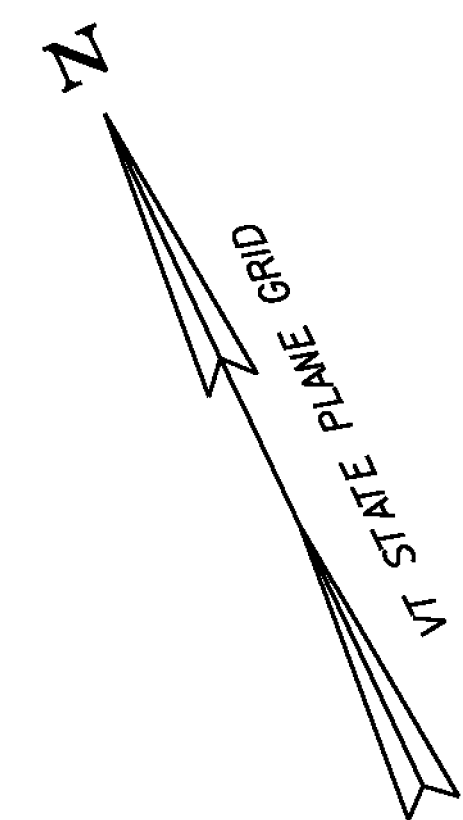
TEMPORARY 4 INCH YELLOW LINE, PAINT
 STA. 294+25 - STA. 296+82.17 (SOLID LT & RT)

RELOCATE MAILBOX, SINGLE SUPPORT
~~STA. 294+99 LT~~
~~STA. 295+01 LT~~



END PROJECT STP 2802 (I)
 NEWPORT
 STA. 296+82.17 = MM 5.622
 SEE DETAIL ON SHEET 4
 MATCH EXISTING

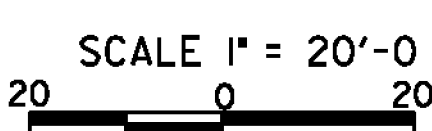
THINNING AND TRIMMING FOR SIGNS
 296+80 LT



- LEGEND**
- MAILBOX
 - BORING
 - SIGN
 - HYDRANT
 - MANHOLE
 - WATER SHUT OFF (WSO)
 - GAS PIPELINE MARKER
 - CATCH BASIN / DROP INLET
 - CURB INLET
 - TRAFFIC CONTROL BOX
 - ⊕ PARKING METER
 - ⊖ UTILITY POLE

- SIGN LEGEND**
- R = REMOVE
 - R&S = REMOVE AND SALVAGE
 - RET = RETAIN
 - S = SALVAGE
 - N = NEW
 - B-B = BACK TO BACK

DATUM
 NAVD 88
 NAD 83



PROJECT LAYOUT SHEET 42

PROJECT NAME: NEWPORT-COVENTRY-NEWPORT	PROJECT NUMBER: STP 2802(I)
FILE NAME: 08b158.dgn	PLOT DATE: 8/3/2011
PROJECT LEADER: CDL	DRAWN BY: BMB
DESIGNED BY: BMB	CHECKED BY: EPD
PLOT FILE: 08b158-69.1	SHEET 69 OF 134