

DURABLE 4 INCH WHITE LINE (SEE OPTION ITEMS)
 STA. 288+50 - STA. 294+25 (SOLID LT & RT)
 (WITH EDGELINE BREAKS AT TOWN ROADS)

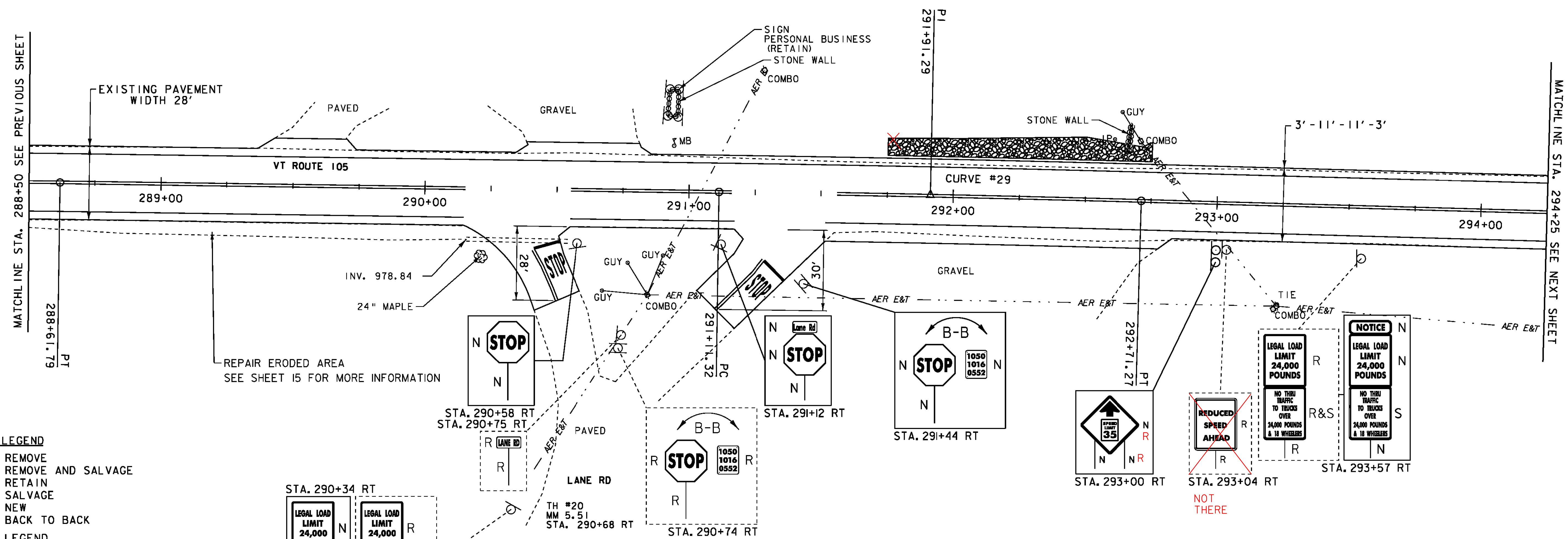
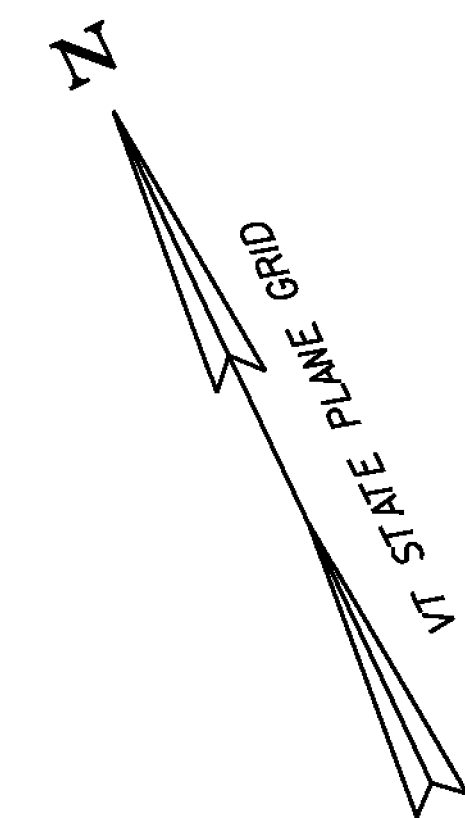
DURABLE 4 INCH YELLOW LINE (SEE OPTION ITEMS)
 STA. 288+50 - STA. 294+25 (SOLID LT & RT)
 (WITH CENTERLINE BREAKS AT TOWN ROADS)
 STA. 290+42 RT (CENTERLINE TH#20)
 STA. 291+28 RT (CENTERLINE TH#20)

TEMPORARY 4 INCH WHITE LINE, PAINT
 STA. 288+50 - STA. 294+25 (SOLID LT & RT)
 (WITH EDGELINE BREAKS AT TOWN ROADS)

TEMPORARY 4 INCH YELLOW LINE, PAINT
 STA. 288+50 - STA. 294+25 (SOLID LT & RT)
 (WITH CENTERLINE BREAKS AT TOWN ROADS)
 STA. 290+42 RT (CENTERLINE TH#20)
 STA. 291+28 RT (CENTERLINE TH#20)

STONE FILL, TYPE I
 STA. 291+75 - STA. 292+75 LT

CURVE #29
 DELTA = 0° 45' 49"
 D = 0° 28' 39"
 R = 12000.00'
 T = 79.98'
 L = 159.95'
 NORMAL CROWN



- SIGN LEGEND**
- R = REMOVE
 - R&S = REMOVE AND SALVAGE
 - RET = RETAIN
 - S = SALVAGE
 - N = NEW
 - B-B = BACK TO BACK
- LEGEND**
- = MAILBOX
 - = BORING
 - = SIGN
 - = HYDRANT
 - = MANHOLE
 - = WATER SHUT OFF (WSO)
 - = GAS PIPELINE MARKER
 - = CATCH BASIN / DROP INLET
 - = CURB INLET
 - = TRAFFIC CONTROL BOX
 - ⊕ = PARKING METER
 - ⊕ = UTILITY POLE

DURABLE 24 INCH STOP BAR, (SEE OPTION ITEMS)
 STA. 290+42 - STA. 290+51 RT
 STA. 291+29 - STA. 291+36 RT

DURABLE LETTER OR SYMBOL, (SEE OPTION ITEMS)
 STA. 290+50 RT "STOP"
 STA. 291+27 RT "STOP"

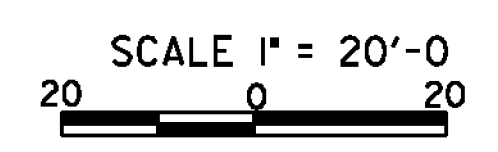
TEMPORARY 24 INCH STOP BAR, PAINT
 STA. 290+42 - STA. 290+51 RT
 STA. 291+29 - STA. 291+36 RT

TEMPORARY LETTER OR SYMBOL, PAINT
 STA. 290+50 RT "STOP"
 STA. 291+27 RT "STOP"

REMOVING SIGNS
 AS SHOWN - 8

ERECTING SALVAGED SIGNS
 AS SHOWN - 2

DATUM
 NAVD 88
 NAD 83



PROJECT LAYOUT SHEET 41	PROJECT NAME: NEWPORT-COVENTRY-NEWPORT
	PROJECT NUMBER: STP 2802(I)
	FILE NAME: 08b158.dgn
	PLOT DATE: 8/3/2011
DESIGNED BY: BMB	DRAWN BY: BMB
CHECKED BY: EPD	SHEET 68 OF 134