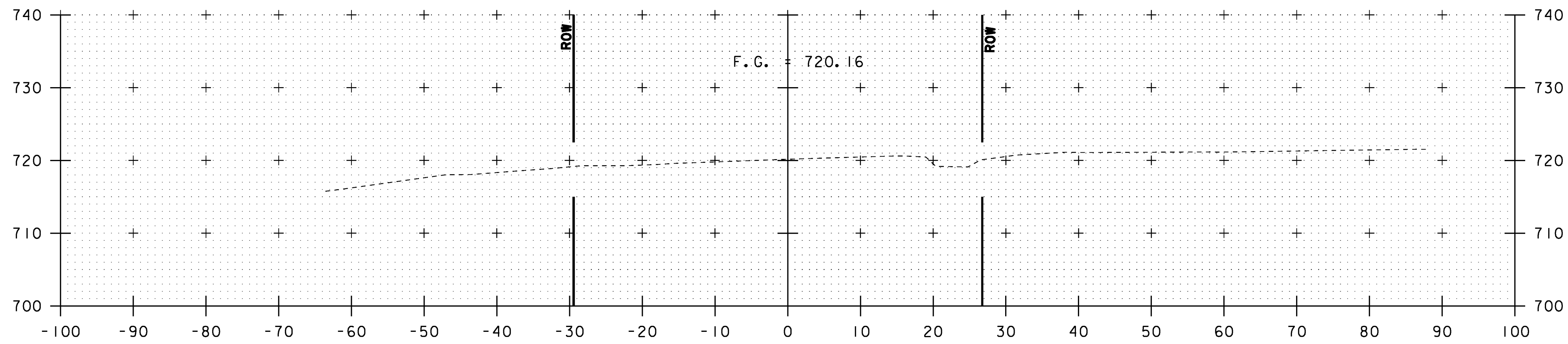


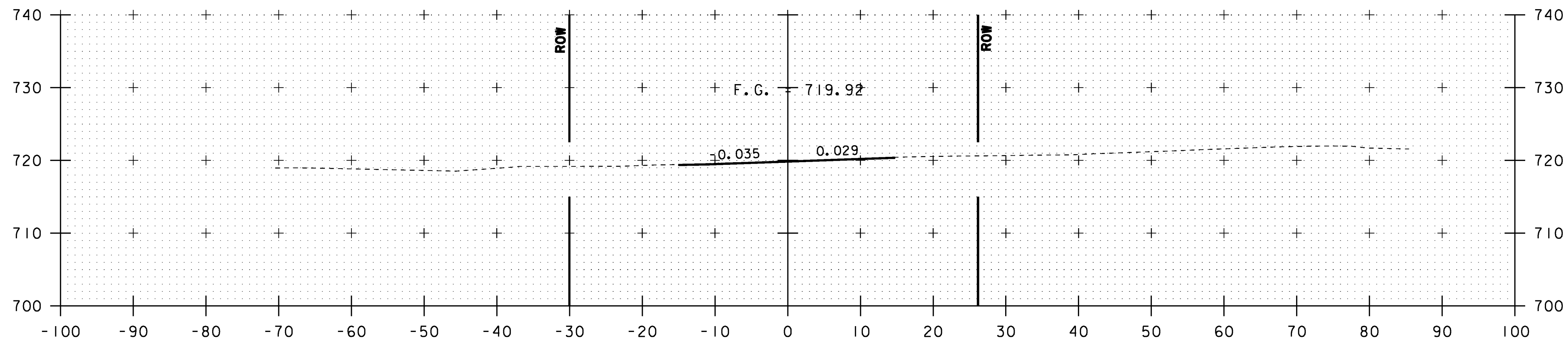
GS-3

APPROX. STA. 44+65.00, LT.  
FINAL LOCATION OF GS-3 TO  
BE DETERMINED BY RESIDENT  
ENGINEER.

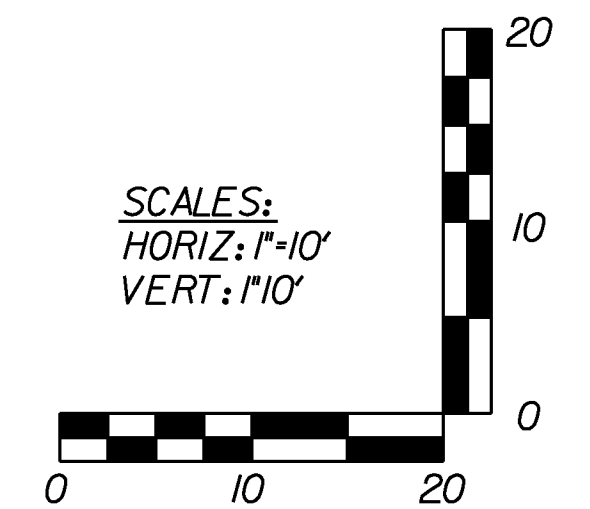


44+14.33

END APPROACH  
MATCH EXISTING



44+00



SCALES:  
HORIZ: 1"=10'  
VERT: 1"=10'

VT ROUTE 100	
STA. 44+00 TO STA. 44+14.33	
PROJECT NAME:	HYDE PARK
PROJECT NUMBER:	HES 030-2(23)
FILE NAME: +08b126xs.dgn	PLOT DATE: 08-DEC-2010
PROJECT LEADER: JLS	DRAWN BY: MBL
DESIGNED BY: MBL	CHECKED BY: JAD
CROSS SECTION SHEET 19	SHEET 96 OF 100