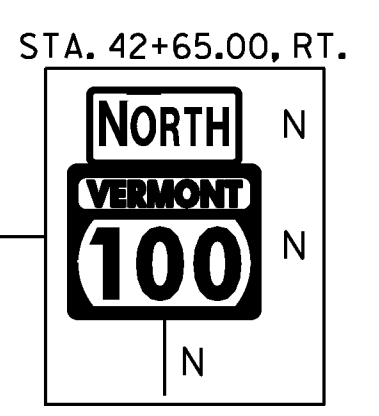
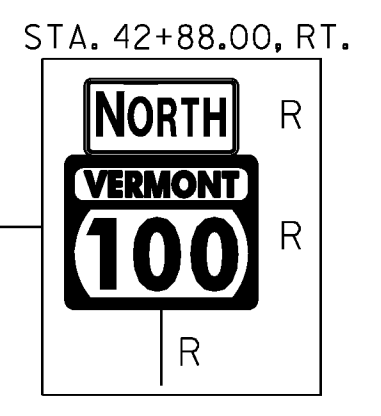
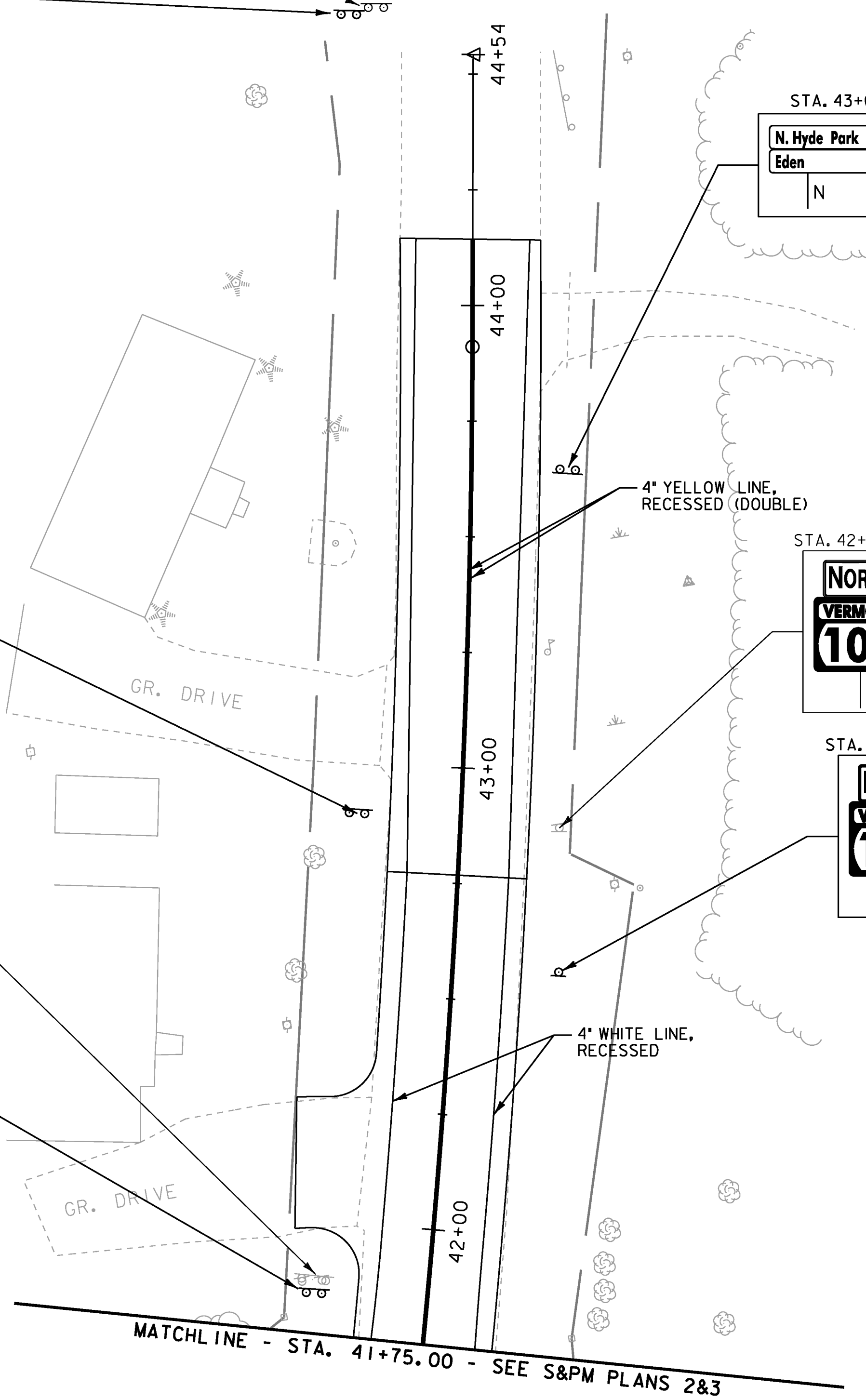
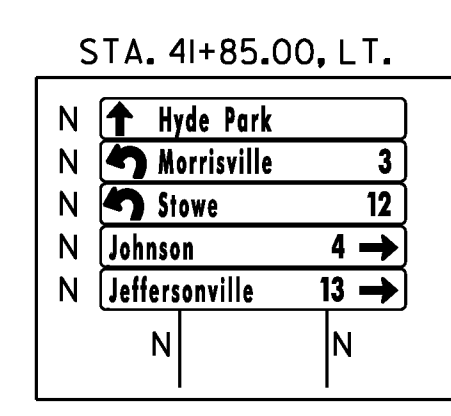
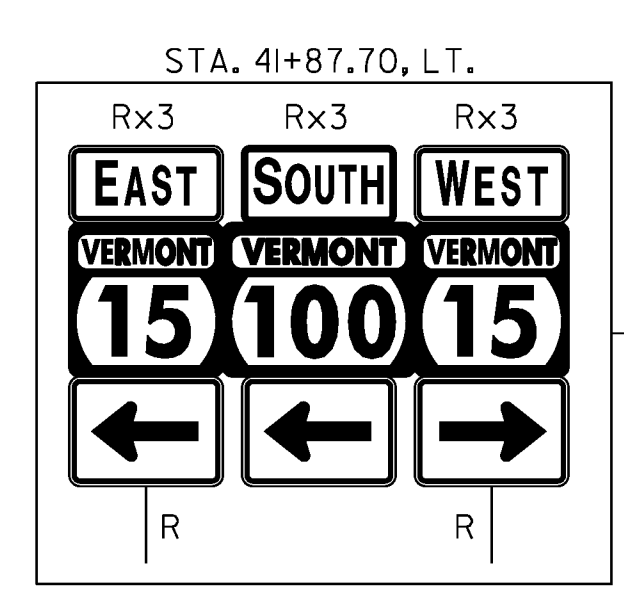
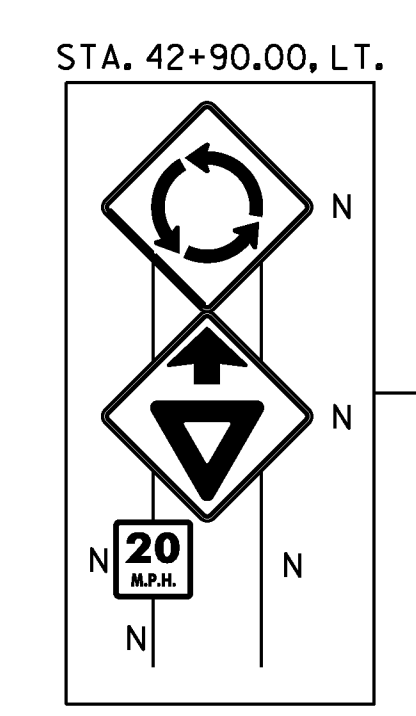
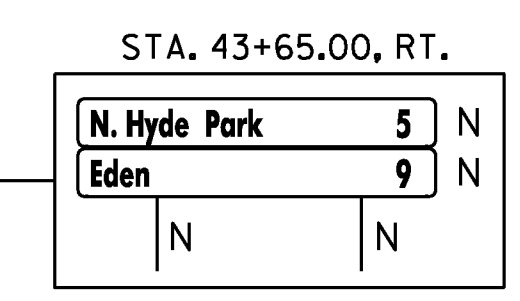
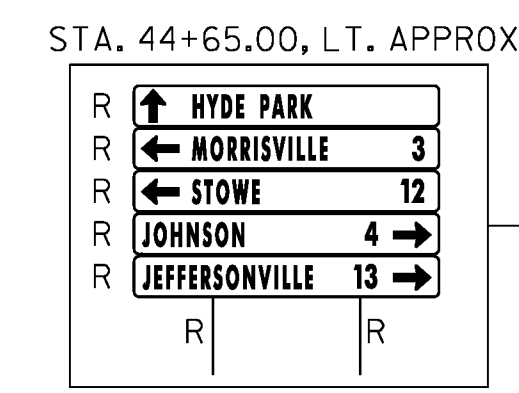
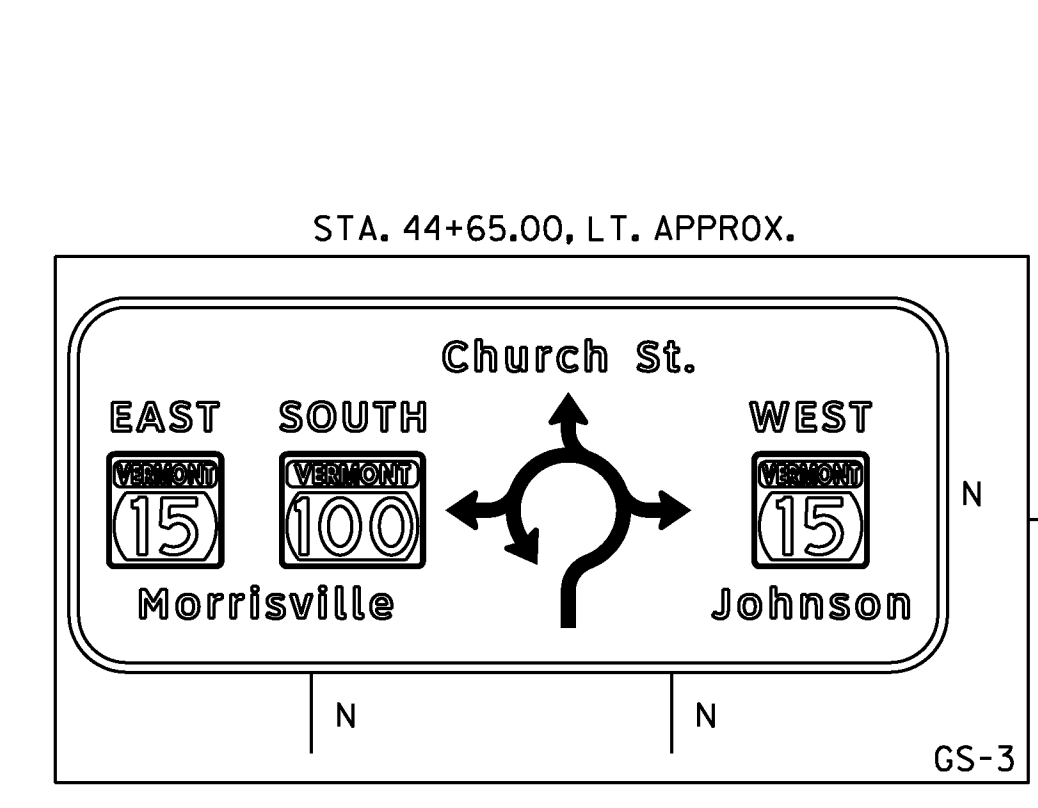
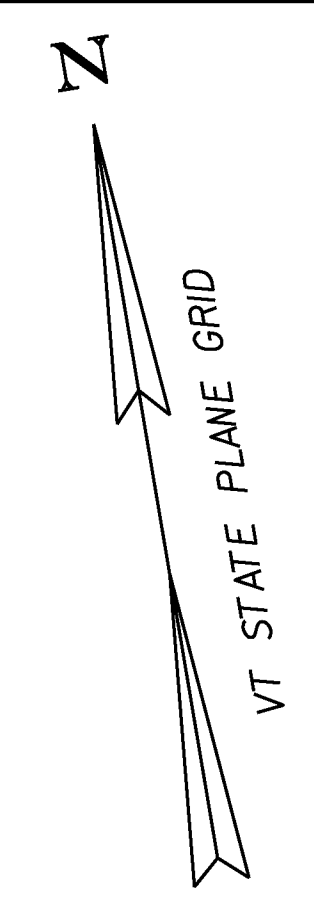


BATTLE ROW ROAD INTERSECTION = STA. 46+33 APPROX.

DURABLE 4" WHITE LINE, RECESSED POLYUREA
 STA. 41+75.0 - STA. 44+14.3, LT.
 STA. 41+75.0 - STA. 44+14.3, RT.

DURABLE 4" YELLOW LINE, RECESSED POLYUREA
 STA. 41+75.0 - STA. 44+14.3, CL. - DOUBLE

REMOVING SIGNS
 AS SHOWN - 16



MATCHLINE - STA. 41+75.00 - SEE S&PM PLANS 2&3

SIGN LEGEND
 N = NEW
 R = REMOVE
 RET = RETAIN EXISTING

NOTES:
 1. THE FINAL LOCATION OF THE PROPOSED SIGNING SHALL BE DETERMINED BY THE RESIDENT ENGINEER.

PROJECT NAME: HYDE PARK
 PROJECT NUMBER: HES 030-2(23)

FILE NAME: +08b126bdr.dgn
 PROJECT LEADER: JLS
 DESIGNED BY: MBL
 SIGNING & PAVEMENT MARKING PLAN 5

PLOT DATE: 08-DEC-2010
 DRAWN BY: MBL
 CHECKED BY: JAD
 SHEET 42 OF 100

