


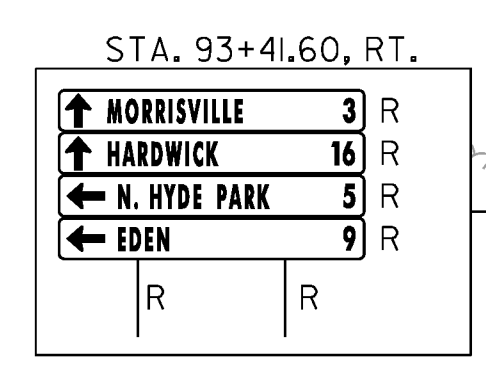
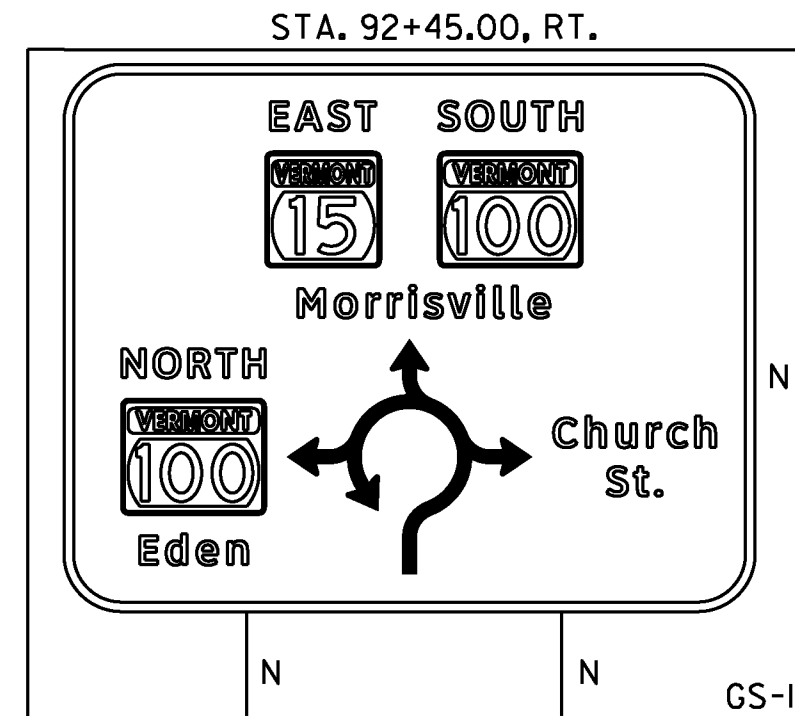
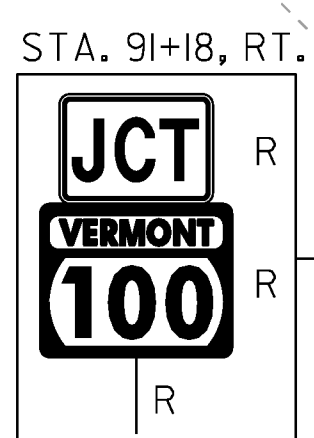
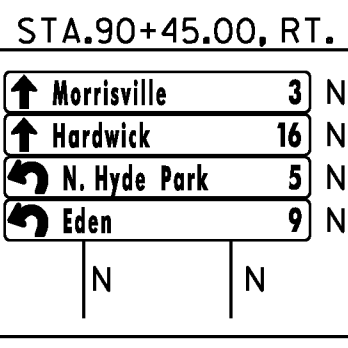

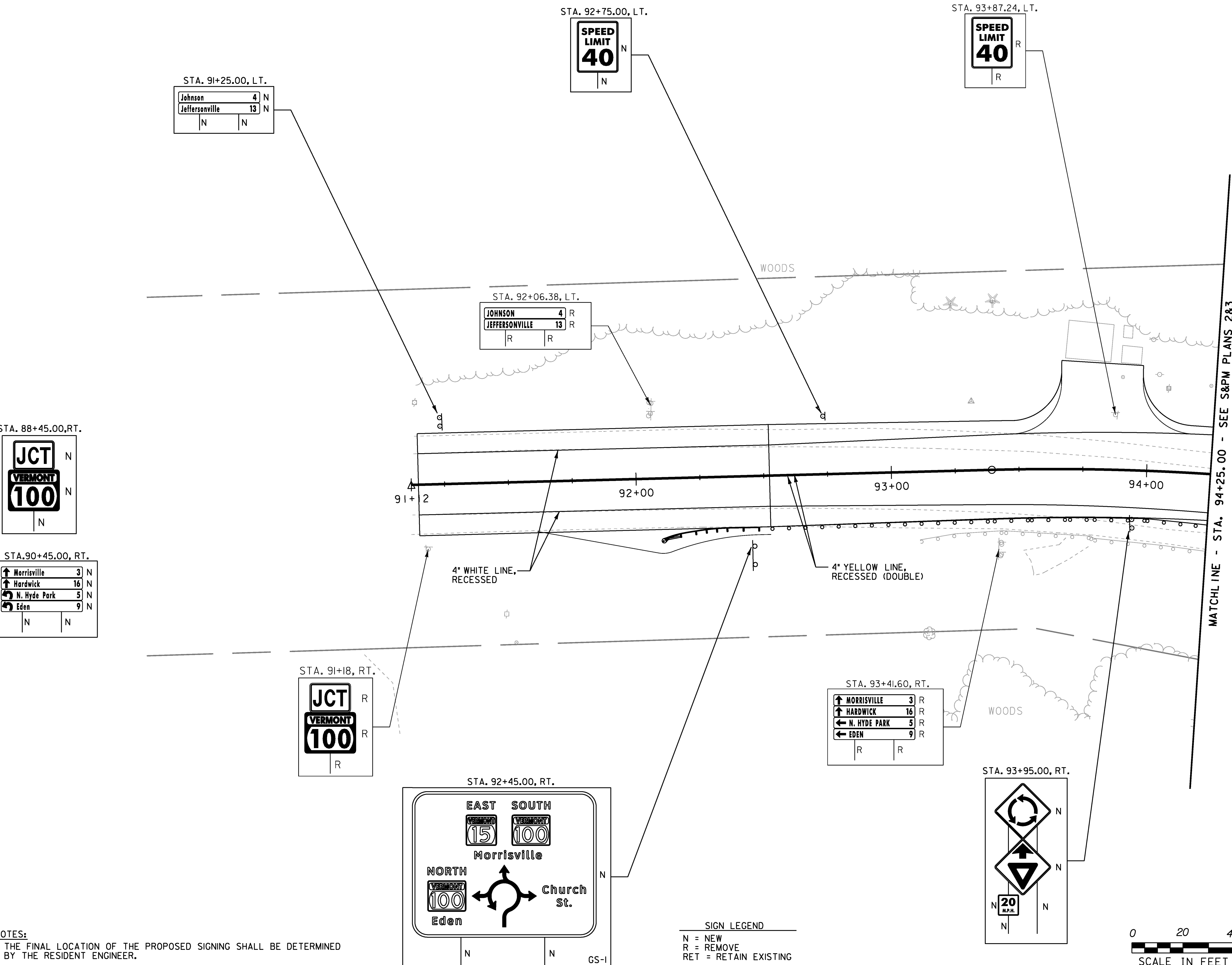
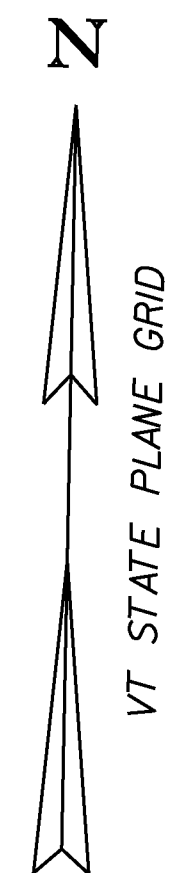
DURABLE 4" WHITE LINE, RECESSED POLYUREA  
 STA. 91+4.8 - STA. 94+25.0, LT.  
 STA. 91+4.8 - STA. 94+25.0, RT.

TEMPORARY 4" WHITE LINE  
 STA. 91+4.8 - STA. 94+25.0, LT.  
 STA. 91+4.8 - STA. 94+25.0, RT.

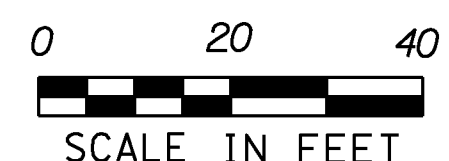
REMOVING SIGNS  
 AS SHOWN - 9

DURABLE 4" YELLOW LINE, RECESSED POLYUREA  
 STA. 91+4.8 - STA. 94+25.0, CL. - DOUBLE

TEMPORARY 4" YELLOW LINE  
 STA. 91+4.8 - STA. 94+25.0, CL. - DOUBLE



SIGN LEGEND  
 N = NEW  
 R = REMOVE  
 RET = RETAIN EXISTING



MATCHLINE - STA. 94+25.00 - SEE S&PM PLANS 2&3

NOTES:  
 1. THE FINAL LOCATION OF THE PROPOSED SIGNING SHALL BE DETERMINED BY THE RESIDENT ENGINEER.

PROJECT NAME: HYDE PARK	FILE NAME: t08b126dr.dgn	PLOT DATE: 08-DEC-2010
PROJECT NUMBER: HES 030-2(23)	PROJECT LEADER: JLS	DRAWN BY: MBL
	DESIGNED BY: MBL	CHECKED BY: JAD
	SIGNING & PAVEMENT MARKING PLAN 1	SHEET 38 OF 100