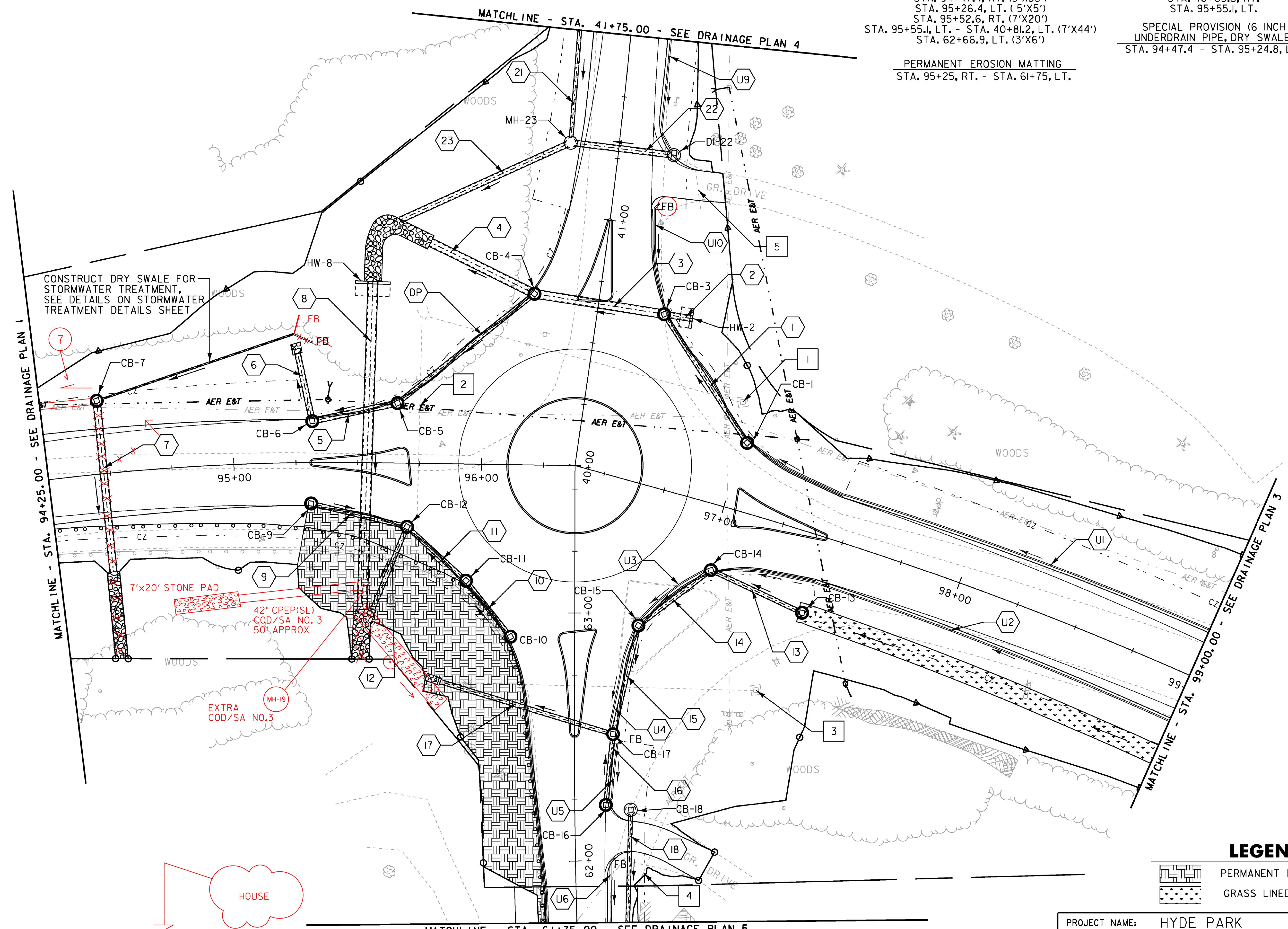
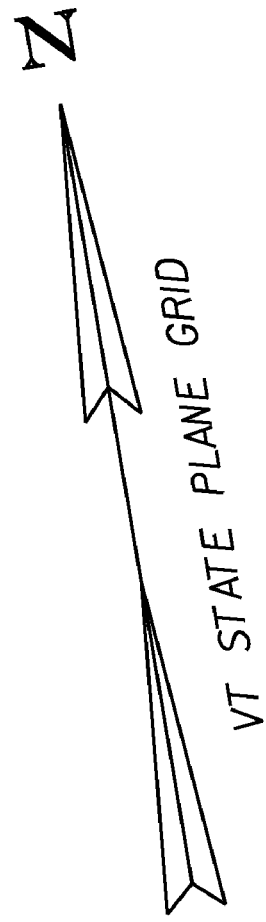


STONE FILL, TYPE II  
 STA. 94+47.4, RT. (5'X35')  
 STA. 95+26.4, LT. (5'X5')  
 STA. 95+52.6, RT. (7'X20')  
 STA. 95+55.1, LT. - STA. 40+81.2, LT. (7'X44')  
 STA. 62+66.9, LT. (3'X6')

PERMANENT EROSION MATTING  
 STA. 95+25, RT. - STA. 61+75, LT.

CONSTRUCT CONCRETE HEADWALL  
 STA. 40+65.5, RT.  
 STA. 95+55.1, LT.

SPECIAL PROVISION (6 INCH  
 UNDERDRAIN PIPE, DRY SWALE)  
 STA. 94+47.4 - STA. 95+24.8, LT.



MATCHLINE - STA. 94+25.00 - SEE DRAINAGE PLAN 1

MATCHLINE - STA. 41+75.00 - SEE DRAINAGE PLAN 4

MATCHLINE - STA. 99+00.00 - SEE DRAINAGE PLAN 3

MATCHLINE - STA. 61+75.00 - SEE DRAINAGE PLAN 5

CONSTRUCT DRY SWALE FOR  
 STORMWATER TREATMENT,  
 SEE DETAILS ON STORMWATER  
 TREATMENT DETAILS SHEET



7'x20' STONE PAD  
 42" CPEP(SL)  
 COD/SA NO. 3  
 50' APPROX

EXTRA  
 COD/SA NO.3

HOUSE

"ACKLEY PROPERTY"

**LEGEND**

-  PERMANENT EROSION MATTING
-  GRASS LINED CHANNEL

PROJECT NAME:	HYDE PARK	
PROJECT NUMBER:	HES 030-2(23)	
FILE NAME:	+08b126bdr.dgn	PLOT DATE: 08-DEC-2010
PROJECT LEADER:	JLS	DRAWN BY: MBL
DESIGNED BY:	MBL	CHECKED BY: JAD
DRAINAGE PLAN 2		SHEET 26 OF 100



NOTES:  
 1. SEE DRAINAGE PLAN 6 FOR DRAINAGE  
 PLAN 2 CONSTRUCTION NOTES.