

# STATE OF VERMONT AGENCY OF TRANSPORTATION

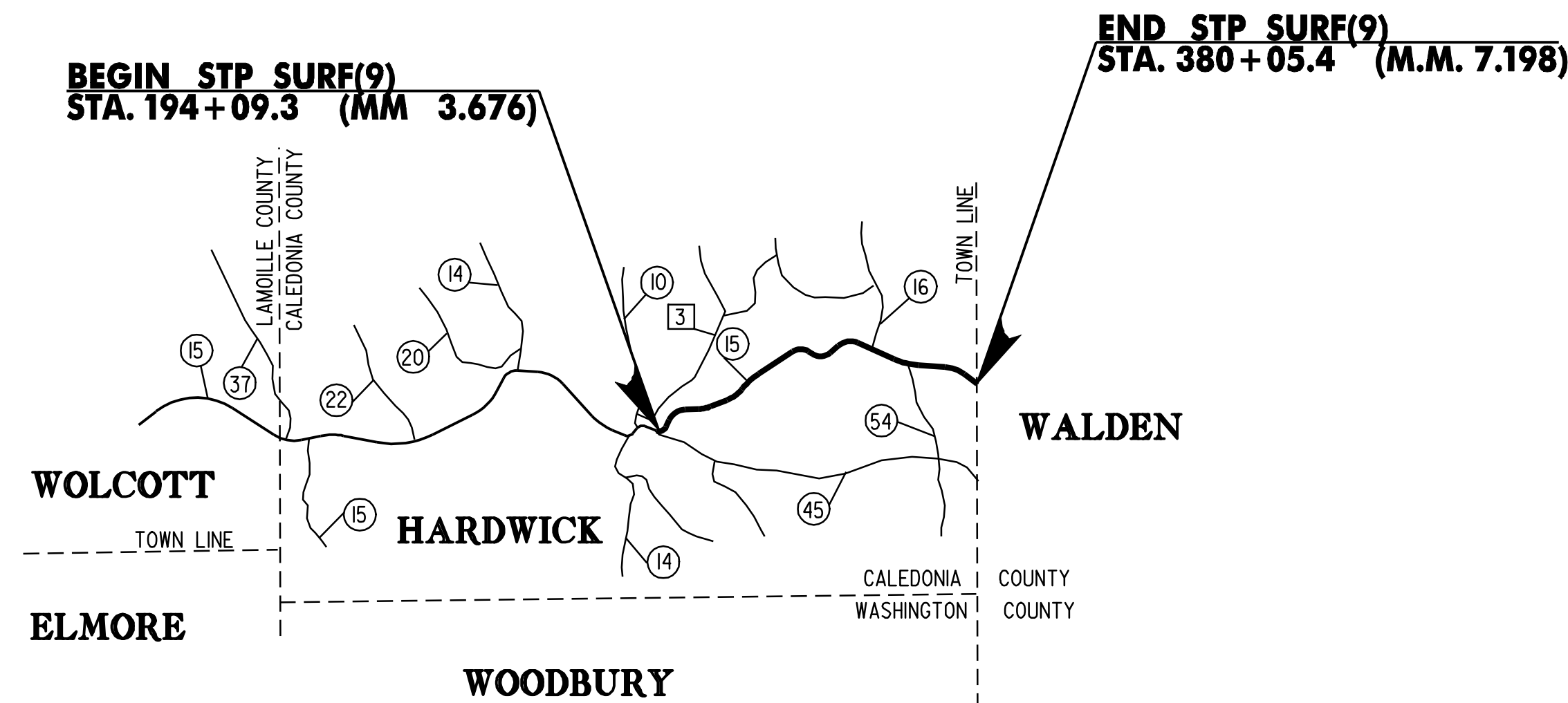

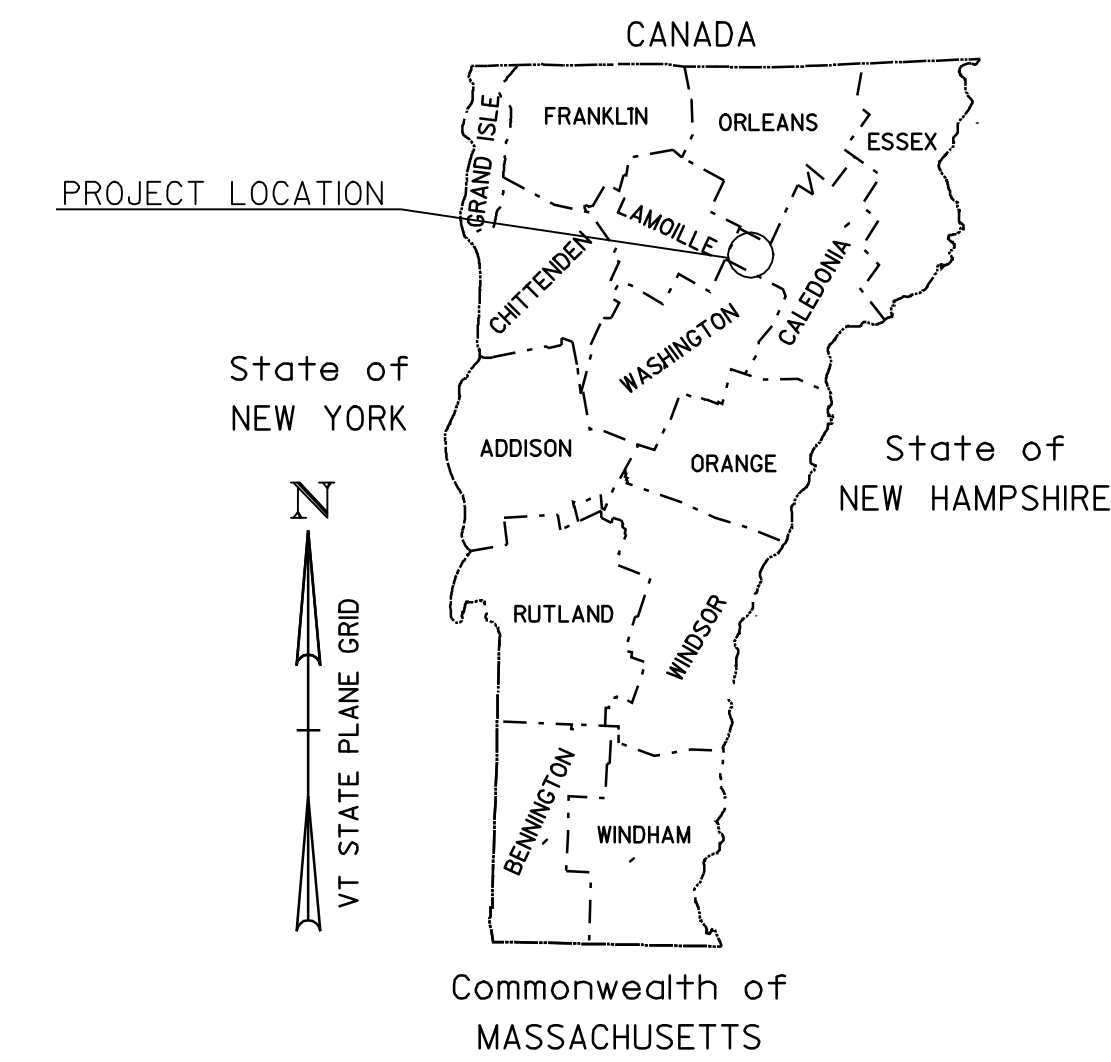


## PROPOSED IMPROVEMENT TOWN OF HARDWICK COUNTY OF CALEDONIA VT ROUTE 15

BEGINNING AT MM 3.676 ON VT ROUTE 15 IN THE TOWN OF HARDWICK  
AND EXTENDING 3.522 MILES EAST TO MM 7.198

LENGTH OF PROJECT      3.522 MILES  
LENGTH OF ROADWAY      3.522 MILES

WORK TO BE PERFORMED UNDER THIS PROJECT INCLUDES THE CONSTRUCTION OF A  
PREVENTATIVE MAINTENANCE TREATMENT SITE ON THE EXISTING TYPICAL.



TRAFFIC DATA

HIGHWAY SECTION	AADT
2008	2008
BEGIN PROJECT TO VT. 16	4800
VT. 16 TO END PROJECT	3600

**CONVENTIONAL SIGNS**

- COUNTY LINE      - - - - -
- TOWN LINE      - - - - -
- LIMITS OF ACCESS      - o - o - o -
- POINT OF ACCESS      X
- FENCE LINE      - x - x -
- STONE WALL      o o o o o o o o o o
- TRAVELED WAY      - - - - -
- GUARD RAIL      o o o o o o o o
- RAILROAD      + + + + +
- SURVEY LINE      - + - + - + - + -
- CULVERT      - - - - -
- POWER POLE      ⊕
- TELEPHONE POLE      ⊙
- TREES      ⊗
- CONTROL OF ACCESS      //
- PROPERTY LINE      - - - - -
- R.O.W. TAKING LINE      - - - - - SR
- SLOPE RIGHTS      - o - o - o - o -
- TOP OF CUT      - Δ - Δ -
- TOE OF SLOPE      - o - o - o - o -

DATUM	
VERTICAL	N/A
HORIZONTAL	N/A

THESE PLANS ARE SUBJECT TO SUCH ENGINEERING CHANGES AS MAY BE REQUIRED BY THE FEDERAL HIGHWAY ADMINISTRATION OR THE DIRECTOR OF PROGRAM DEVELOPMENT. CONSTRUCTION IS TO BE CARRIED ON IN ACCORDANCE WITH THESE PLANS AND THE STANDARD SPECIFICATIONS FOR CONSTRUCTION DATED 2006, AS APPROVED BY THE FEDERAL HIGHWAY ADMINISTRATION ON JANUARY 15, 2006 FOR USE ON THIS PROJECT, INCLUDING ALL SUBSEQUENT REVISIONS AND SUCH REVISED SPECIFICATIONS AND SPECIAL PROVISIONS AS ARE INCORPORATED IN THESE PLANS.

PROJECT MANAGER: TED DOMEY	
PROJECT	HARDWICK STP SURF(9)
SHEET 9 OF 12 SHEETS	